INITIAL SITE ASSESSMENT

HUENEME ROAD WIDENING PROJECT
VENTURA COUNTY, CALIFORNIA
FEDERAL PROJECT ID: HIPL-5956(215)

PREPARED FOR:
GPA Consulting
40 Apollo Street, Suite 312
El Segundo, California 90245

PREPARED BY:
GEOCON WEST, INC.
500 NORTH VICTORY BOULEVARD
BURBANK, CALIFORNIA 91502

GEOCON PROJECT NO. W1758-77-01

MARCH 2024

Project No. W1758-77-01
March 29, 2024

Erinn Silva
GPA Consulting
40 Apollo Street, Suite 312
El Segundo, California 90245

Subject: INITIAL SITE ASSESSMENT
HUENEME ROAD WIDENING PROJECT
VENTURA COUNTY, CALIFORNIA
FEDERAL PROJECT ID: HIPL-5956(215)

Ms. Silva:

In accordance with Geocon West, Inc (Geocon) Proposal No. LP-2022-313R, Geocon has performed an Initial Site Assessment (ISA) for the Hueneme Road Widening Project at the request of GPA Consulting (GPA) on behalf of the County of Ventura (as the California Environmental Quality Act lead agency) and the California Department of Transportation (Caltrans, as the National Environmental Policy Act lead agency). The Project Study Area is an approximate 2-mile portion of Hueneme Road from Edison Drive to just east of Rice Avenue in Ventura County, California. Proposed improvements include widening Hueneme Road from a two-lane roadway to a four-lane roadway with buffered bike lanes and construction of a paved median and turn lanes. The proposed roadway improvements will increase vehicle and bicycle travel and safety between the Cities of Oxnard and Camarillo.

The accompanying report presents the details of the ISA and summarizes our findings relative to potential recognized environmental conditions and environmental concerns identified within the Project Study Area that may impact construction of the proposed roadway improvements and acquisition of proposed right-of-way sliver takes and temporary construction easements.

Please contact us should you have any questions concerning the contents of this ISA Report or if we may be of further service.

Sincerely,

GEOCON WEST, INC.

Yasmeen De La Cruz,
Staff Geologist

Adrian Rene Escobar, PG
Project Geologist

TABLE OF CONTENTS

INITIAL SITE ASSESSMENT PAGE

EXECUTIVE SUMMARY……i
1.1 Purpose and Scope of Services 1
1.2 Report Limitations 3
2.1 Existing Conditions and Improvements 4
2.2 Proposed Hueneme Road Improvements 5
2.3 Topography 5
2.4 Soil and Geologic Conditions 6
2.5 Regional Groundwater Occurrence 7
3.1 Project Study Area 8
3.1.1 Existing Hueneme Road Improvements 8
3.1.2 Sliver Take and TCE Improvements 8
3.2 Adjoining Parcel Improvements 9
3.3 Potential Concerns 10
4.1 Review of Historical Sanborn Maps 11
4.2 Review of Historical Topographic Maps 11
4.3 Review of Historical Aerial Photographs 12
4.4 Review of City Directories 13
4.5 Potential Environmental Concerns 14
5.1 Database Review 14
5.1.1 Hueneme Road Right-of-Way 16
5.1.2 Parcels within Project Study Area 17
5.1.3 Adjacent Parcels 18
5.2 Regulatory File Review 20
5.3 California Geologic Energy Management Division 25
5.4 National Pipeline Mapping System 25
5.5 Potential Concerns 26

FIGURES
1 Vicinity Map
2-1 through 2-4 Site Plans

PHOTOGRAPHS 1 through 28

APPENDICES
A. EDR – Certified Sanborn® Map Report
B. EDR – Historical Topo Map Report
C. EDR – The EDR Aerial Photo Decade Package
D. EDR – The EDR-City Directory Image Report
E. EDR – EDR Area/Corridor Report
F. Regulatory Case File Documentation

ACRONYMS AND ABBREVIATIONS

ACM	asbestos-containing material
ADL	aerially deposited lead
AST	above ground storage tank
ASTM	ASTM International
CA FID UST	California Facility Index Database for Underground Storage Tanks
Caltrans	California Department of Transportation
CDMG	California Division of Mines and Geology
CERS	California Environmental Reporting System
CERS HAZ WASTE	California Environmental Reporting System Regulated Site Portal for Hazardous Waste
CERS TANKS	California Environmental Reporting System for AST/UST regulatory program
CGS	California Geologic Survey
CHMIRS	California Hazardous Material Incident Report System
CIWQS	California Integrated Water Quality System
Cortese	"Cortese" Hazardous Waste & Substances Sites List
County	County of Ventura
CPS-SLIC	Cleanup Program Sites - Spills Leaks, Investigation, and Cleanups
CREC	controlled recognized environmental condition
DEED	Deed Restriction Listing
DOD	Department of Defense Sites
DRYCLEANERS	Cleaners Facilities
ECHO	Enforcement & Compliance History Information
EDR	EDR, formerly known as Environmental Data Resources Inc.
ENF	Enforcement Action Listing
Envirostor	Department of Toxic Substances Control's Online Data Management System
FINDS	Facility Index System/Facility Registry System
FUDS	Formerly Used Defense Sites
Geocon	Geocon West, Inc.
GPA	GPA Consulting
HAZNET	Facility and Manifest Data
HIST Cal-Sites	Historical Calsites Database
HIST CORTESE	Historical "Cortese" Hazardous Waste & Substance Site List
HIST UST	Historical UST Properties/Facilities
HREC	historical recognized environmental condition
HWTS	Hazardous Waste Tracking System
ISA	Initial Site Assessment
LARWQCB	Los Angeles Regional Water Quality Control Board
LBP	lead based paint
LUST	Leaking Underground Storage Tank
Notify 65	Proposition 65 Records

NPDES	National Pollutant Discharge Elimination System List
NPL	National Priority List
PCB	polychlorinated biphenyls
PES	Preliminary Environmental Study
PID	photoionization detector
Project	Hueneme Road Widening Project
RCRA NonGen/NLR	Resource Conservation and Recovery Act - Non Generators/No Longer Regulated
REC	recognized environmental condition
RGA LUST	Recovered Government Archive Leaking Underground Storage Tank
ROW	right-of-way
SCE	Southern California Edison
SCH	School Property Evaluation Program
SEMS-Archive	Superfund Enterprise Management System Archive
SWEEPS UST	Statewide Environmental Evaluation and Planning System – UST Listing
TCE	temporary construction easement
USGS	United States Geological Survey
UST	Underground Storage Tank
VCEHD	Ventura County Environmental Health Division
VCP	Voluntary Cleanup Program Properties
WDR	Waste Discharge Requirements Listing
WDS	Waste Discharge System

EXECUTIVE SUMMARY

Geocon West, Inc. (Geocon) performed an Initial Site Assessment (ISA) of the Hueneme Road Widening Project (the Project, Federal Project ID: HIPL-5956(215)). The ISA was completed under Geocon Contract No. LP-2022-313R. The ISA Project Study Area is an approximate 2-mile-long segment of Hueneme Road from the intersection of Edison Drive to approximately ½ mile east of Rice Avenue in Ventura County, California.

The purpose of the Hueneme Road Widening Project is to construct new roadway lanes, buffered bike lanes, a paved median, and turns lanes to increase vehicle and bicycle travel and safety between the Cities of Oxnard and Camarillo. The improvements within the Project Study Area are planned for both directions of traffic. Partial parcel acquisitions and/or temporary construction easements (TCEs) from approximately 26 adjoining properties, totaling approximately 9.3 acres and 7.4 acres respectively, within the Project Study Area is anticipated.

GPA requested the ISA, on behalf of the County of Ventura, to determine the potential presence of recognized environmental conditions and potential environmental concerns within the Project Study Area that may impact right-of-way (ROW) acquisitions and planning and construction of the proposed improvements. The ISA included a site reconnaissance and review of topographic maps, aerial photographs, regulatory databases, facility-related documents, and other site-related record sources.

Historical records indicate that the Project Study Area has included a regional thoroughfare since at least the early 1900s, which includes use during periods when lead was an ingredient in gasoline. The potential for aerially deposited lead (ADL) in shallow soil in the shoulders of the roadway due to the historical use as an automotive thoroughfare represents an environmental concern for the Project Study Area. Any excess soil generated from construction excavations should be properly characterized for potential contaminants of concern prior to offsite reuse or disposal. An ADL survey is recommended to evaluate the potential presence of ADL in surface soils within the project limits that will be disturbed during construction to assist in developing management and disposal options for soil containing potentially hazardous concentrations of lead.

Historical records indicate that properties within and adjoining the Project Study Area have been used for agriculture (orchards and row crops) since at least the early 1900s, which includes use during periods when persistent pesticides were applied to farmlands. Pesticides may have been applied to the orchards and row crops, and if so, then pesticides and associated metals such as arsenic and lead may be present in shallow soil beneath the Project Study Area. A shallow soil survey is recommended to evaluate the potential presence of pesticides and associated metals in surface soils within project limits that will be disturbed during construction to assist in developing management and disposal options for soil containing potentially hazardous concentrations of pesticides and/or metals.

Regulatory records indicate that a release of diesel impacted soil within the Project Study Area at the Verizon Mugu Central Office located at 2463 East Hueneme Road. The Case Closure Summary report for the release indicates that underground storage tank (UST)-associated product-piping leaked diesel and that it was discovered during the replacement of the product-piping. The report indicates that approximately 36 tons of soil was excavated and removed from the property, and that contaminant concentrations after remediation did not exceed the laboratory reporting limits. The County issued a no further action letter on December 23, 2003 that indicated the site investigation and corrective actions were completed. The previous release constitutes a historical recognized environmental condition for the Project Study Area because it has been addressed to the satisfaction of the applicable regulatory authority and met unrestricted use criteria established by the applicable regulatory authority without subjecting the subject property to any controls. However, the presence of the diesel UST within the proposed ROW sliver take area is an environmental concern. Should the UST require removal/relocation and/or if excavation is planned within the near vicinity of the UST, any potentially contaminated soil encountered should be properly stockpiled and characterized to develop a waste profile prior to disposal and/or reuse.

Yellow traffic striping and pavement markings applied before 2005 potentially contained lead chromate pigment. Given that there is no assurance that striping and markings applied before 2005 have been completely removed or worn away, traffic striping and pavement markings observed within the Project Study Area generally have the potential to contain lead or chromium. Traffic striping and pavement marking waste generated by this project should be managed during construction. All striping paints should be treated as lead-containing for purposes of determining the applicability of the California Occupational Safety and Health Administration lead standard during removal activities. Used sandblasting materials or ground asphalt waste streams containing striping paint should be properly containerized and characterized to develop a waste profile prior to disposal.

Groundwater wells within the Project Study Area are potential environmental concerns as they can be conduits for contamination from the surface to enter the groundwater. Existing groundwater wells within the Project Study Area should be properly abandoned in accordance with regulatory permitting requirements if not planned for use.

One structure exists within the Project Study Area that was constructed prior to the 1980s. Structures constructed prior to 1980 have the potential to contain asbestos-containing material and lead based paint. A survey for asbestos-containing materials and lead based paints should be conducted prior to planned demolition of the structure.

Pole-mounted transformers have the potential to contain fluid that includes polychlorinated biphenyls. Removal of electrical equipment may generate hazardous waste. Utility owners maintain responsibility for transformers and other electrical equipment that may contain hazardous substances. As the owner, Southern California Edison (SCE) maintains responsibility for the transformers. Evidence of a release was not observed in the vicinity of the electrical equipment during the site reconnaissance, therefore further evaluation is unwarranted at this time. However, if leaking transformers are identified during construction, the utility owner should be contacted to test for polychlorinated biphenyls or other hazardous substances, service, replace and/or relocate the equipment.

Relocation or replacement of wooden utility poles may generate treated wood waste if the wooden posts are unable to be reused. However, it is Geocon's understanding that SCE will be overseeing the relocation and/or replacement of utility poles within the Project Study Area prior to construction.

The existence of a natural gas transmission line within the Project Study Area does not represent a recognized environmental condition for the Project Study Area, however its presence does have the potential to create possible construction conflicts. The plan and profile figure included with the GPA-provided Preliminary Environmental Study indicates that GPA and the County are aware of the presence of the natural gas transmission line. The construction contractor should notify the owner of the utility of their work to avoid any potential construction conflicts.

Any apparent contamination (i.e. soil staining, odor, buried debris, etc.) encountered within the construction excavations should be isolated and properly characterized for offsite disposal. Any undocumented subsurface structures (i.e. USTs, septic systems, wells, etc.) and/or abandoned or damaged asbestos coated pipe should be properly removed in accordance with regulatory reporting/permitting requirements. Groundwater generated during any construction dewatering operations should be properly contained, treated where required, and discharged under applicable regulatory permitting requirements.

INITIAL SITE ASSESSMENT

1.0 INTRODUCTION

This report presents the results of an Initial Site Assessment (ISA) of the Hueneme Road Widening Project (the Project, Federal Project ID: HIPL-5956(215)). The Project Study Area of this ISA is an approximate 2-mile-long segment of Hueneme Road from the intersection of Edison Drive to approximately ½ mile east of Rice Avenue in Ventura County, California. This ISA was performed by Geocon West, Inc. (Geocon) at the request of GPA Consulting (GPA) on behalf of the County of Ventura (the County) and the California Department of Transportation (Caltrans). The County is the proponent of the Project and acting as the California Environmental Quality Act Lead Agency. Caltrans is serving as the National Environmental Policy Act Lead Agency for the Project. The Project Study Area is depicted on the Vicinity Map, Figure 1, Site Plans, Figures 2-1 through 2-4, and site photographs.

1.1 Purpose and Scope of Services

GPA requested this ISA on behalf of the County to determine the potential presence of contaminated properties within the Project Study Area that may impact construction of the proposed roadway improvements, right-of-way (ROW) acquisitions (parcel sliver takes), or temporary construction easements (TCE). Adjacent parcels that are determined to potentially pose a significant impact to the planned roadway improvements, ROW acquisitions, or TCEs may require further evaluation including soil sampling and analytical testing. The ISA was performed in general accordance with project-specific scoping.

The primary purpose of the ISA is to identify evidence or indications of recognized environmental conditions (RECs) as defined by the ASTM International (ASTM) *Designation E1527-21 Standard Practice for Environmental Site Assessments: Phase I Environmental Site Assessment Process.* Section 1.1.1 of ASTM *Designation E1527-21* defines an REC as: "(1) the presence of hazardous substances or petroleum products in, on, or at the subject property due to a release to the environment; (2) the likely presence of hazardous substances or petroleum products in, on, or at the subject property due to a release or likely release to the environment; or (3) the presence of hazardous substances or petroleum products in, on, or at the subject property under conditions that pose a material threat of a future release to the environment. A de minimis condition is not a recognized environmental condition." Section 3.2.20 of ASTM *Designation E1527-21* defines a de minimis condition as "a condition related to a release that generally does not present a threat to human health or the environment and generally would not be the subject of the enforcement action if brought to the attention of appropriate governmental agencies. A condition determined to be a de minimis condition is not a recognized environmental condition nor a controlled recognized environmental condition."

We define a "potential environmental concern" as a past use of the Project Study Area or an adjoining or adjacent property that may have involved the use, storage, and/or release of hazardous substances or petroleum products that could have impacted the Project Study Area, but for which there are no records or other information to confirm that use, storage, or release. An example would be the possible application of pesticides to an agricultural field (i.e., irrigated row crop or orchard), but for which there are no records of such application or information from a knowledgeable person (i.e., site owner/occupant/operator) to confirm that application.

ASTM *Designation E1527-21* also defines 'Historical' and 'Controlled' RECs (HREC and CREC, respectively). An HREC is defined as "a previous release of hazardous substances or petroleum products affecting the subject property that has been addressed to the satisfaction of the applicable regulatory authority or authorities and meeting unrestricted use criteria established by the applicable regulatory authority or authorities without subjecting the subject property to any controls (for example, activity and use limitations or other property use limitations)." A CREC is defined as a "recognized environmental condition affecting the subject property that has been addressed to the satisfaction of the applicable regulatory authority or authorities with hazardous substances or petroleum products allowed to remain in place subject to implementation of required controls (for example, activity and use limitations or other property use limitations)." An HREC is not an REC if a property meets current standards for unrestricted residential use. A CREC remains an REC by definition when a property does not meet the unrestricted residential use requirement unconditionally.

The following principles are an integral part of ASTM *Designation E1527-21*:

- "**Uncertainty Not Eliminated** - No environmental site assessment can wholly eliminate uncertainty regarding the potential for recognized environmental conditions in connection with a subject property. Performance of this practice is intended to reduce, but not eliminate, uncertainty regarding the potential for recognized environmental conditions in connection with a subject property, and this practice recognizes reasonable limits of time and cost."
- "**Not Exhaustive** - All Appropriate Inquiries does not mean an exhaustive assessment of a property. There is a point at which the cost of information obtained or the time required to gather it outweighs the usefulness of the information and, in fact, may be a material detriment to the orderly completion of transactions. One of the purposes of this practice is to identify a balance between the competing goals of limiting the costs and time demands inherent in performing an environmental site assessment and the reduction of uncertainty about unknown conditions resulting from additional information."
- "**Level of Inquiry is Variable** - Not every property will warrant the same level of assessment. Consistent with good commercial and customary standards and practices as defined at 42 [United States Code] § 9601(35)(B), the appropriate level of environmental site assessment will be guided by the type of property subject to assessment, the expertise and risk tolerance of the user, future intended uses of the subject property disclosed to the environmental professional, and the information developed in the course of the inquiry."

- **"Comparison with Subsequent Inquiry** - It should not be concluded or assumed that an inquiry was not all appropriate inquiries merely because the inquiry did not identify recognized environmental conditions in connection with a subject property. Environmental site assessments must be evaluated based on the reasonableness of judgments made at the time and under the circumstances in which they were made. Subsequent environmental site assessments should not be considered valid standards to judge the appropriateness of any prior assessment based on hindsight, new information, use of developing technology or analytical techniques, or other factors."
- **"Point in Time** - The environmental site assessment is based upon conditions at the time of completion of the individual environmental site assessment elements."

The main components of this report, pursuant to ASTM *Designation E1527-21*, include the following:

- **Physical Setting:** Physical setting references were reviewed and observations made to obtain information concerning the topographic, geologic, and hydrogeologic characteristics of the Project Study Area. Such information may be indicative of the direction and/or extent that a contaminant could migrate in the event of a spill or release.
- **Site Reconnaissance:** The objective of the site reconnaissance was to observe conditions and activities for indications of evidence of recognized environmental conditions within the Project Study Area. The site reconnaissance was performed by making observations from public thoroughfares.
- **Site History:** The purpose of consulting historical references was to develop a history of the previous uses of the Project Study Area in order to identify if past uses have led to RECs in connection with the improvement project. Historical sources reviewed included aerial photographs, topographic maps, and city directories.
- **Records Review:** The objective of the records review was to obtain and review records that will help identify RECs at or potentially affecting the Project Study Area. We reviewed publicly available Federal, State, and local regulatory agency records for facilities located within the Project Study Area.

1.2 Report Limitations

This ISA report has been prepared exclusively for GPA, the County, and Caltrans. The information obtained is only relevant for the dates of the records reviewed or as of the date of the site reconnaissance. Therefore, the information contained herein is only valid as of the date of the report and will require an update to reflect recent records and site observations.

This report is not a comprehensive site characterization and should not be construed as such. The findings and conclusions presented in this report are predicated on the site reconnaissance, a review of the historical usage of land in the Project Study Area, and a review of the specified regulatory records as presented in this report. We did not assess the Project Study Area for wetlands, or perform testing (sample collection and testing) for asbestos-containing building materials, lead-containing paint, lead in drinking water, radon, mercury related to mining activities, methane, mold, per- and polyfluoroalkyl substances, or potential naturally occurring hazards such as asbestos and arsenic as part of this ISA.

Therefore, the report should only be deemed conclusive with respect to the information obtained. No guarantee or warranty of the results of the ISA is implied within the intent of this report or any subsequent reports, correspondence or consultation, either express or implied. We strived to conduct the services summarized herein in accordance with the local standard of care in the geographic region at the time the services were rendered.

2.0 PHYSICAL SETTING

This section provides a brief description of the physical setting of the Project Study Area including topography and geologic and hydrogeologic conditions. Observations of onsite conditions are described in Section 3.0.

2.1 Existing Conditions and Improvements

The Project Study Area includes an approximate 2-mile-long segment of Hueneme Road from the intersection of Edison Drive to approximately ½ mile east of Rice Avenue. Hueneme Road within the Project Study Area is comprised of two travel lanes, one westbound travel lane and one eastbound travel lane, paved shoulders, and four T-intersections, two of which are signalized. Intersections include dedicated left-turn lanes and merging lanes. Within the Project Study Area Arnold Road, Olds Road, Casper Road, and Rice Avenue terminate at Hueneme Road. The intersection of Hueneme Road and Rice Avenue includes dedicated slip lanes for westbound traffic and delineated pedestrian crossings. A non-contiguous drainage ditch and utility poles are present on the north side of Hueneme Road within the Project Study Area.

The majority of properties along Hueneme Road are used for agriculture. A commercial office building, utility building, and vacant property are also present along Hueneme Road. Improvements within the proposed ROW parcel sliver takes and TCEs include;

- fencing of various construction;
- a diesel underground storage tank (UST);
- groundwater wells and pumps;
- paved surfaces;
- landscaping;
- agricultural chemical mixing stations;
- buildings;
- aboveground storage tanks (AST); and
- various agricultural equipment.

Parcels that may potentially impact existing Hueneme Road ROW, proposed parcel sliver takes, and/or TCEs within the Project Study Area are discussed in later sections of this report.

2.2 Proposed Hueneme Road Improvements

The information presented in this section was obtained from Exhibit 6-A Preliminary Environmental Study (PES) of the Local Assistance Procedures Manual for the Federal Project Number HIPl-5952(215). GPA, the County, and Caltrans are currently evaluating Hueneme Road through the Project Study Area that extends between Edison Drive and approximately ½ mile east of Rice Avenue. The purpose of the Project is to construct new roadway lanes, buffered bike lanes, a paved median, and turn lanes to improve vehicle and bicycle travel and safety between the Cities of Oxnard and Camarillo. The improvements within the Project Study Area are planned for both directions of traffic. ROW parcel sliver takes and/or TCEs from approximately 26 adjoining parcels, totaling approximately 9.3 acres and 7.4 acres respectively, within the Project Study Area is anticipated.

2.3 Topography

The United States Geologic Survey (USGS) *Oxnard* topographic map was reviewed to obtain information relative to topography within the Project Study Area and vicinity. A review of the map indicates that elevations within the Project Study Area range from approximately 15 to 20 feet above mean sea level, generally from west to east. The general topography of the Project Study Area vicinity slopes southwest towards the Pacific Ocean.

2.4 Soil and Geologic Conditions

The Project Study Area is located in the central portion of the Transverse Ranges geomorphic province of Southern California (California Geologic Survey [CGS], 2002, Norris and Webb, 1990). The Transverse Ranges is characterized by rugged east-west trending mountain ranges, which extend approximately 320 miles from San Miguel Island at the western end to Joshua Tree National Monument at the eastern end where the province merges with the Mojave and Colorado desert provinces. The Transverse Ranges vary in width from approximately 40 to 60 miles and is traversed by a group of faults and fault zones including the San Andreas Fault, which bounds the province along its northeastern flank.

The Project Study Area is located within the southwestern portion of the Oxnard Plain. The Oxnard Plain is a coastal plain bound by the Sulphur-Santa Paula Mountains to the north, Conejo Mountains to the east, Santa Monica Mountains to the south, and the Pacific Ocean to the west. The Oxnard Plain is a deep alluvial-filled valley comprised of Upper Cretaceous-, Tertiary-, and Quaternary-age marine, continental, and volcanic sedimentary deposits which rest on a basement complex of presumably pre-Upper Cretaceous igneous and metamorphic rock (California Division of Mines and Geology [CDMG], 1975). The basement surface within the Oxnard Plain extends to an approximate maximum depth of 45,000 feet below sea level (CDMG, 1975).

The CGS' Geologic Map of California indicates that the Project Study Area is underlain by Quaternary-aged alluvial deposits generally comprised of lake, playa, and terrace deposits (CGS, 2010).

The United States Department of Agriculture Natural Resources Conservation Service's Web Soil Survey (http://websoilsurvey.nrcs.usda.gov/app/WebSoilSurvey.aspx), an online soil mapping system, indicates the Project Study Area is underlain by:

- **Camarillo sandy loam:** sandy loam to fine sand formed in alluvium derived from sedimentary rock;
- **Camarillo loam:** loam to stratified fine sandy loam to loam to clay loam, alluvium derived from sedimentary rock;
- **Camarillo loam, loamy substratum:** loam to stratified loamy fine sand to clay loam; and
- **Hueneme loamy fine sand:** loamy fine sand to stratified sand to silt loam, calcareous alluvium derived from sedimentary rock over sedimentary rock.

2.5 Regional Groundwater Occurrence

The Project Study Area is situated within the Santa Clara River Valley-Oxnard groundwater sub-basin 4-004.02. Review of the *Groundwater Sustainability Plan for the Oxnard Subbasin* report prepared by the Fox Canyon Groundwater Management Agency indicates that the depth to groundwater within the Project Study Area vicinity was shallower than 10 feet above mean sea level in October 2015. Figure 2-51 of the report depicts four wells within one mile of the Project Study Area. Groundwater elevations at these wells range from 0.57 to 10.1 feet above mean sea level in October 2015. The groundwater flow direction is expected to be southwesterly towards the Pacific Ocean.

3.0 SITE RECONNAISSANCE

Mr. Adrian Rene Escobar, Project Geologist with Geocon, performed a reconnaissance of the Project Study Area on August 25, 2023, to attempt to identify visual indicators of potential contamination sources within and adjacent to the existing Hueneme Road ROW. Information presented hereinafter is based on observations noted during the site reconnaissance. Photographs of the Project Study Area are attached.

3.1 Project Study Area

3.1.1 Existing Hueneme Road Improvements

Within the Project Study Area Hueneme Road is a two-lane asphalt paved highway with paved shoulders (Photos 1 through 7). Olds Road and Rice Avenue are signalized T-intersections (Photos 3 and 7). Concrete paved pedestrian crossings are present on the islands created by the slip lanes at the Rice Avenue intersection (Photo 7). A non-contiguous drainage ditch is present on the north side of Hueneme Road (Photos 8 and 9). Utility poles for overhead lines are present on both sides of Hueneme Road across the length of the Project Study Area. Road signs within the Project Study Area are attached to metal posts.

Marked underground utilities within the Hueneme Road ROW include water, sewer, storm drain, and communications (Photo 10).

3.1.2 Sliver Take and TCE Improvements

Thirty-four parcels are present north and south of Hueneme Road within the Project Study Area. The majority of properties along Hueneme Road are used for agriculture (Photos 1 through 7). Commercial office buildings, a utility building, and packing facilities are among the commercial uses present along Hueneme Road (Photos 11, 12, and 13). Twenty-six of the 34 parcels are considered for parcel sliver takes and/or TCEs, see Figure 2. Within the Project Study Area existing improvements within the planned parcel sliver take and TCE areas include;

- A diesel UST located at Verizon Mugu Central Office, 2463 East Hueneme Road (Photo 14, Figure 2-3, additional UST details are in Sections 5.1.2 and 5.2);
- pad-mounted transformers (Photo 15);
- agricultural chemical mixing stations (Photo 16);
- chemical drums (Photo 17);
- ASTs (Photo 16);
- groundwater wells, pumps, and other irrigation equipment (Photos 17, 18, and 19);
- fencing of various construction (Photo 8);
- paved surfaces (Photos 11 and 14);
- landscaping; and
- a former residence (Photo 18).

No obvious signs of damage or spills/releases were observed.

At least four agricultural chemical mixing stations are partially located within the Project Study Area (Photos 16 and 17). The agricultural chemical mixing station locations are depicted on Figures 2-1 through 2-4. The locations were generally enclosed via chain-link fencing. ASTs of varying capacities were present in each of the enclosures, some of which were present within the Project Study Area. Labels identifying the contents of the ASTs were observed on only one AST during the reconnaissance. The label identified the contents of the AST as sulfuric acid and was observed near the central portion of the Project Study Area (Photo 20, Figure 2-3). An area of approximately four-square feet appeared to be stained at the base of the sulfuric acid AST (Photo 21). Approximately twelve 4-gallon chemical containers were observed within the Project Study Area (Photo 17). No secondary containment was observed at the agricultural chemical mixing station locations.

Groundwater wells, pumps, and irrigation system plumbing were observed at several locations within the Project Study Area (Photos 17, 18, and 19). These locations are depicted on Figures 2-1 through 2-4. Some groundwater wells appeared to be actively operated. At least three irrigation system locations appeared to no longer be in service, as indicated by no pumps being present at the location or the location lacked sections of plumbing for conveyance of water (Photo 22).

Signage indicating the application of chloropicrin, a soil fumigant, to the adjacent agricultural fields were present in the eastern portion of the Project Study Area on the north side of Hueneme Road (Photo 23).

Pad-mounted transformers were located near the central portion of the Project Study Area (Photo 15). One appeared to be unused and the other appeared to be of newer construction. No labels indicating the presence of polychlorinated biphenyls (PCB) were observed on the transformer cabinets.

Areas planted with crops were present in various locations on the south side of Hueneme Road within the Project Study Area (Photos 1, 2, 5, 6, and 19).

3.2 Adjoining Parcel Improvements

Improvements on the remaining portions of the adjacent parcels along the portion of Hueneme Road within the Project Study Area include;

- agricultural land, both fallow and planted;
- electrical transmission line towers;
- plant nurseries (Photos 6 and 8);
- roadside shops (Photo 24);
- buildings associated with ongoing agricultural activities (offices, warehouses, sheds, and garages);

- groundwater wells, pumps, and associated equipment for crop irrigation (Photo 25);
- ASTs (Photo 19);
- an unmarked building associated with local utilities per the facility depiction on the provided PES documentation (Photo 12); and
- agricultural chemical mixing stations (Photo 19).

Agricultural fields were largely prepared and/or planted as row crops or sod fields (Photos 26 and 27). Signage was present at a field east of the Project Study Area warning of the presence of a fumigant in the irrigation water. Equipment for the distribution of water via sprinklers was present on the parcels.

Agricultural chemical mixing stations were observed on multiple parcels outside the Project Study Area. At least three chemical mixing stations, and their associated equipment, are located only partially within the Project Study Area.

ASTs mounted to trailers were observed on multiple parcels (Photo 28). A fuel AST was observed in the eastern portion of the Project Study Area. Unlabeled or illegible labels were observed on other trailers during the reconnaissance. No obvious signs of staining or spills were observed near the trailer mounted ASTs.

Two roadside shops were present on adjoining parcels. One shop appeared to be vacant and the other actively operating (Photo 24).

3.3 Potential Concerns

Evidence of surficial hazardous materials (e.g., containers of and/or signage for use of hazardous substances or petroleum products) were observed within the Project Study Area. The use of pesticides and other hazardous substances on agricultural properties within the Project Study Area is likely given the signage indicating the application of chloropicrin to crops and the general use of such substance in agriculture. Additional information pertaining to the use of pesticides within the Project Study Area is discussed in Section 4.0. The observed release to soil adjacent to the sulfuric acid AST is considered a de minimis condition given the limited lateral extent of the release. The use of the properties adjacent to the Hueneme Road ROW for agriculture is a potential environmental concern given the nature of the work and its use of hazardous substances and petroleum products. Facility specific information is discussed in Section 5.0.

The presence of a diesel UST within the Project Study Area is an environmental concern. Additional information pertaining to the UST is provided in Section 5.2.

Yellow traffic striping and pavement markings applied before 2005 potentially contained lead chromate pigment. Given that there is no assurance that striping and markings applied before 2005 have been completely removed or worn away, traffic striping and pavement markings observed within the project limits generally have the potential to contain lead or chromium.

Groundwater wells within the Project Study Area are potential environmental concerns for the Project as they can be a conduit for contamination from the surface to enter the groundwater.

Relocation or replacement of wooden utility poles may generate treated wood waste if the wooden posts are unable to be reused. However, it is Geocon's understanding that Southern California Edison (SCE) will be overseeing the relocation and/or replacement of utility poles within the Project Study Area prior to construction.

4.0 PROJECT STUDY AREA HISTORY

This section summarizes information regarding the historical development and use of the Project Study Area. Historical information sources include historical Sanborn fire insurance maps, topographic maps, aerial photographs, and city directories provided by EDR (formerly known as Environmental Data Resources Inc.), an environmental and historical records vendor. Materials were reviewed to obtain information about past land uses that have the potential to have impacted the Project Study Area through the generation, use, storage, or disposal of hazardous substances and/or petroleum products.

4.1 Review of Historical Sanborn Maps

Historical Sanborn fire insurance maps were not available for the Project Study Area. A copy of the EDR *Certified Sanborn® Map Report* dated August 1, 2023 is in Appendix A.

4.2 Review of Historical Topographic Maps

We reviewed historical aerial photographs provided by EDR for the years 1938, 1949, 1953, 1961, 1967, 1975, 1978, 1985, 1989, 1996, 2002, 2006, 2009, 2012, 2016 and 2020. Copies of *The EDR Aerial Photo Decade Package* dated August 3, 2023 and modified EDR-provided topographic maps are in Appendix B. The modified EDR-provided material includes the Project Study Area limits depiction and has been cropped where necessary to fit the Project Study Area within the figure. The following summarizes information about the Project Study Area and adjoining properties depicted on the maps (map scale in parenthesis):

- **1904 Map (1:62,500):** The 1904 map depicts a roadway in the general alignment of Hueneme Road. Ten buildings are depicted on the adjoining properties north and south of Hueneme Road. A school building is depicted northeast of the intersection of present-day Hueneme Road and Olds Road.
- **1943 and 1947 Maps (1:62,500 and 1:50,500):** Conditions are generally similar to the 1904 map except additional buildings are present along Hueneme Road, an orchard is depicted south of Hueneme Road and east of Arnold Road to Olds Road. The school is labeled Ocean View School.
- **1949 and 1951 Maps (1:24,000):** Conditions are generally similar to the 1943 and 1947 maps except Hueneme Road is depicted as a secondary highway and additional buildings and orchards are depicted on the adjoining properties north and south of Hueneme Road.
- **1967 Map (1:24,000):** Additional buildings are depicted on the adjoining properties north and south of Hueneme Road. The quality of the map does not allow for the easy recognition of the adjacent orchards. The acreage of adjacent orchards is similar to what is depicted on the 1949 and 1951 maps.
- **2012, 2015 and 2018 Maps (1:24,000):** No buildings are depicted within ¼ mile of the Project Study Area. Orchards are no longer depicted on the adjoining parcels to the north or south of Hueneme Road. Vegetation is depicted southeast of the intersection of Hueneme Road and Casper Road by green color shading.

In summary, information on the historical maps indicates that Hueneme Road has extended through the Project Study Area in its current alignment since at least 1904 with the majority of the current adjacent development occurring since that time. Orchards were present on the adjoining properties north and south of Hueneme Road from sometime between 1904 and 1943 until sometime between 1967 and 2012. Pesticides may have been applied to the orchards, and if so, then pesticides and associated metals such as arsenic and lead may be present in shallow soil beneath the Project Study Area.

4.3 Review of Historical Aerial Photographs

We reviewed historical aerial photographs (1" = 1,875') provided by EDR for the years 1938, 1947, 1953, 1959, 1967, 1976, 1978, 1985, 1994, 2005, 2009, 2012, 2016, and 2020. Copies of *The EDR Aerial Photo Decade Package* dated August 3, 2023 and modified EDR-provided aerial photographs are in Appendix C. The modified EDR-provided material includes the Project Study Area limits depiction and has been cropped where necessary to fit the Project Study Area within the figure. The following summarizes information regarding the Project Study Area based on our review of the photographs.

- **1938:** The 1938 aerial photograph indicates the Project Study Area was developed with a road in a similar alignment to the present-day Hueneme Road with agricultural use properties on the adjoining parcels north and south of the roadway ROW. Buildings were present on most of the adjoining properties. At least one building was located within the Project Study Area. Orchards, row crops, and fallow land were present within the Project Study Area.

- **1947:** Conditions were similar to those observed on the 1938 aerial photograph except some properties had changed between one of the previously mentioned conditions, orchard, row crop, or fallow (i.e. a previously follow field was row crops).
- **1953, 1959, 1967, and 1976:** Conditions were similar to those observed on the 1947 aerial photograph.
- **1978:** Conditions were similar to those observed on the 1953, 1959, 1967, and 1976 aerial photographs except the former orchards within the Project Study Area were fallow.
- **1985:** Conditions were similar to those observed on the 1978 aerial photograph except no orchards were present on the adjoining properties north or south of Hueneme Road. Additional buildings were present south of Hueneme Road.
- **1994:** Conditions were similar to those observed on the 1985 aerial photograph.
- **2005:** Conditions were similar to those observed on the 1994 aerial photograph except Rice Avenue appears to have been present in its current configuration and several buildings south of the western portion of the Project Study Area were no longer present.
- **2009, 2012, 2016, and 2020:** Conditions were similar to those observed on the 2005 aerial photograph.

In summary, historical aerial photographs indicate that Hueneme Road has extended through the Project Study Area in its current alignment since at least 1938 with the majority of the current adjacent development having been present since that time. Orchards were present on the adjoining properties north and south of Hueneme Road from sometime prior to 1938 until sometime between 1978 and 1985. Pesticides may have been applied to the orchard and row crops, and if so, then pesticides and associated metals such as arsenic and lead may be present in shallow soil beneath the Project Study Area. Additionally, structures pre-dating 1980 were observed on the aerial photographs within the Project Study Area. Structures constructed prior to 1980 have the potential to contain asbestos containing materials (ACM) and lead based paints (LBP).

4.4 Review of City Directories

EDR prepared a city directory report of cross-referenced directories reviewed at approximately five-year intervals from 1981 through 2020 for addresses listed within the Project Study Area vicinity. A copy of *The EDR-City Directory Image Report* dated September 5, 2023 is in Appendix D. The directories list various individuals and commercial occupants. The commercial entities included farms, nurseries, and various retailers. None of the names listed in the directories directly suggest the use and/or storage of hazardous substances and/or petroleum products. As described in Sections 4.2 and 4.3, the historical use of the parcels within, and adjoining, the Project Study Area as agricultural properties is a potential environmental concern for the Project Study Area due to the potential application of pesticides to the orchards and row crops.

4.5 Potential Environmental Concerns

The reviewed historical sources indicate an automotive thoroughfare has been present through the Project Study Area since some time before 1938, which includes use during periods when lead was an ingredient in gasoline, and that this has been its primary use since that time. Aerially deposited lead (ADL) is therefore potentially present in soil within the Project Study Area. ADL within the Project Study Area is a potential environmental concern.

Orchards and row crops were present within the Project Study Area and/or on the adjoining properties north and south of Hueneme Road from sometime prior to 1938 and sometime between 1978 and 1985. Pesticides may have been applied to the orchards, and if so, then pesticides and associated metals such as arsenic and lead may be present in shallow soil beneath the Project Study Area. The potential presence of pesticides and associated metals in soil at the Project Study Area is considered a potential environmental concern.

Yellow traffic striping and pavement markings applied before 2005 potentially contained lead chromate pigment. Given that there is no assurance that striping and markings applied before 2005 have been completely removed or worn away, traffic striping and pavement markings observed within the Project Study Area generally have the potential to contain lead or chromium. Yellow traffic striping and pavement markings within the Project Study Area are a potential environmental concern.

5.0 REGULATORY AGENCY RECORDS

This section describes the review of regulatory agency database and records for listed facilities located within the Project Study Area and vicinity.

5.1 Database Review

EDR searched federal, state, and local environmental databases for the Project Study Area and surrounding areas. The following table lists the EDR-searched database name, database search radius, and the number of listings identified within the radius on the database. Databases with no listings within the specified search radius are not included in the table. A copy of the report titled *EDR Area/Corridor Report* dated July 31, 2023, is in Appendix E.

Database Name	Search Radius (Miles)	Number of Listings
STANDARD ENVIRONMENTAL RECORDS		
National Priority List (NPL)	1.0	1
Superfund Enterprise Management System Archive (SEMS-Archive)	0.5	1
Department of Toxic Substances Control's [DTSC] Online Data Management System (EnviroStor)	1.0	9
Leaking Underground Storage Tank (LUST)	0.5	21
Cleanup Program Sites – Spills Leaks, Investigation, and Cleanups (CPS-SLIC)	0.5	4
Underground Storage Tanks (UST)	0.25	8
Aboveground Storage Tank (AST)	0.25	2
ADDITIONAL ENVIRONMENTAL RECORDS		
Voluntary Cleanup Program Properties (VCP)	0.5	1
Historical Calsites Database (HIST Cal-Sites)	1.0	1
School Property Evaluation Program (SCH)	0.25	1
California Environmental Reporting System [CERS] Regulated Site Portal for Hazardous Waste (CERS HAZ WASTE)	0.25	3
Statewide Environmental Evaluation and Planning System – UST Listing (SWEEPS UST)	0.25	2
Historical UST Properties/Facilities (HIST UST)	0.25	9
CERS for AST/UST regulatory program (CERS TANKS)	0.25	2
California Facility Index Database [FID] for USTs (CA FID UST)	0.25	2
Deed Restriction Listing (DEED)	0.5	1
California Hazardous Materials Incident Report System (CHMIRS)	TP	1
Resource Conservation and Recovery Act [RCRA] – Non Generators/No Longer Regulated (RCRA NonGen/NLR)	0.25	8
Formerly Used Defense Sites (FUDS)	1.0	1
Department of Defense Sites (DOD)	1.0	1
Facility Index System/Facility Registry System (FINDS)	TP	10
Enforcement and Compliance History Information (ECHO)	TP	4
"Cortese" Hazardous Waste & Substances Sites List (CORTESE)	0.5	13
Cleaners Facilities (DRYCLEANERS)	0.25	1
Enforcement Action Listing (ENF)	TP	1
Historical "Cortese" Hazardous Waste & Substance Site List (HIST Cortese)	0.5	11
Facility and Manifest Data (HAZNET)	TP	15
National Pollutant Discharge Elimination System List (NPDES)	TP	2
Proposition 65 Records (Notify 65)	1.0	1

Database Name	Search Radius (Miles)	Number of Listings
Waste Discharge System (WDS)	TP	1
Waste Discharge Requirements Listing (WDR)	TP	1
California Integrated Water Quality System (CIWQS)	TP	2
California Environmental Reporting System (CERS)	TP	7
Hazardous Waste Tracking System (HWTS)	TP	22
EDR RECORDS		
Recovered Government Archive Leaking Underground Storage Tank (RGA LUST)	TP	8

The following summarizes pertinent database information for the Hueneme Road ROW and adjoining parcels. There is often no way to determine where a release or feature of interest is/was located on a property/facility given the nature of the EDR-provided information. Our opinion on whether or not a property/facility feature or release has the potential to have impacted the Project Study Area or may impact future Project development is provided below.

5.1.1 Hueneme Road Right-of-Way

Hueneme Road and Arnold Road – The CHMIRS database indicates that approximately one quart of mineral oil was released to soil from the failure of a pole-mounted transformer. This release is considered de minis and unlikely to impact the Project.

Hueneme Road Recycled Water Pipeline Phase II – Olds Road to Woods Road – The NPDES and CIWQS databases indicate that a recycled water pipeline was proposed to be installed within the Hueneme Road ROW but the project was terminated. The listing on these databases is unlikely to suggest conditions that would cause an REC at the Project Study Area.

5.1.2 Parcels within Project Study Area

Five properties/facilities within the Project Study Area along Hueneme Road are listed on non-release databases[1] for permitted air emissions, hazardous material use and storage, operation of USTs and/or ASTs, etc. Listings on non-release databases do not suggest the potential to have caused an REC within the Project Study Area. The following table summarizes pertinent EDR-provided database information for six parcels located within the Project Study Area that are listed on one or more regulatory release databases.

Facility Name	Address	Regulatory Release Database	Pertinent Information
Remie Callens and Remie J Callens Ranch ACC	1552 East Hueneme Road	LUST, RGA LUST, CORTESE, HIST CORTESE, CERS	The LUST database indicates that a release of gasoline impacted soil at this facility and that the County closed the regulatory case in May 1995. The CORTESE, CERS, and RGA LUST databases do not provide any additional pertinent information. Additional facility information is provided in Section 5.2.
Manabi Farms	2292 East Hueneme Road	LUST, RGA LUST, CORTESE, HIST CORTESE, CERS	The LUST database indicates that a release of gasoline impacted groundwater at this facility and that the Los Angeles Regional Water Quality Control Board (LARWQCB) closed the regulatory case in March 1995. The CORTESE, HIST CORTESE, RGA LUST, and the CERS databases do not provide any additional pertinent information. Additional facility information is provided in Section 5.2.

[1] "Release" refers to an unauthorized release of a petroleum product or hazardous substance to the environment - i.e. the ground surface, soil, soil vapor, groundwater, or surface water on a property. "Non-release database" refers to those that may report use, storage, or disposal of hazardous substances and/or petroleum products or other environmental conditions, but do not report releases of such. "Release database" refers to those which provide information regarding an unauthorized release.

Facility Name	Address	Regulatory Release Database	Pertinent Information
Verizon Mugu Central Office, General Telephone of California, and Frontier California: MUGU CO	Verizon Mugu Central Office	LUST, RGA LUST, CORTESE, CERS	The LUST database indicates that a release of diesel impacted soil at this facility and that the County closed the regulatory case in December 2003. The HIST CORTESE, RGA LUST, and the CERS databases do not provide any additional pertinent information. Additional facility information is provided in Section 5.2.
Naumann Bros	3000 East Hueneme Road	RGA LUST	The RGA LUST database does not provide any pertinent information. Additional facility information is provided in Section 5.2.
Herman J Becker	3121 East Hueneme Road	LUST, CORTESE, HIST CORTESE, CERS	The LUST database indicates that a release of gasoline impacted groundwater at this facility and that the County closed the regulatory case in March 1989. The CORTESE, HIST CORTESE, and CERS databases do not provide any additional pertinent information. Additional facility information is provided in Section 5.2.
Arthur Pidduck Ranch	3391 East Hueneme Road	LUST, CORTESE, HIST CORTESE, CERS	The LUST database indicates that a release of gasoline impacted soil at this facility and that the County closed the regulatory case in September 1996. The CORTESE, HIST CORTESE, and CERS databases do not provide any additional pertinent information. Additional facility information is provided in Section 5.2.

5.1.3 Adjacent Parcels

The following table summarizes pertinent EDR-provided database information for properties/facilities located within ¼ mile, and completely outside, of the Project Study Area that are listed on one or more regulatory release databases and therefore have the potential to impact the Project.

Facility Name	Address (Distance and Direction)	Regulatory Release Database	Pertinent Information
WWL Vehicle Services Americas, Inc.	5351 Edison Drive (approximately 70 feet west)	CERS	The CERS database indicates that this property is a chemical storage facility with violations pertaining to record keeping and document submission. The facility's listing on this database and non-release related violations suggest that this facility is unlikely to have caused an REC for the Project Study Area.
WWL Vehicle Services Americas, Inc. and Pacific Vehicle Processors	5601 Edison Drive (approximately 70 feet west)	LUST, EnviroStor, CERS, CORTESE	The LUST database indicates that a release of gasoline impacted groundwater at this facility and that the County closed the regulatory case in December 2004. The EnviroStor database indicates that halogenated compounds, pesticides, and oil containing waste impacted an unspecified media at the facility. The database indicates that the status of the facility is "inactive – needs evaluation" as of June 2018. The CORTESE and CERS databases do not provide any additional pertinent information. Additional facility information is provided in Section 5.2.
BMW	5056 Arcturus Avenue (approximately 900 feet west)	LUST, CORTESE, CERS	The LUST database indicates that a release of gasoline impacted soil at this facility, the abatement method was "excavate and treat," and the County closed the regulatory case in July 2000. The CORTESE and CERS databases do not provide any additional pertinent information. Additional facility information is provided in Section 5.2.
BMW Engineering West Facility and BMW of North America VPC	5650 Arcturus Avenue (approximately 900 feet west)	CPS-SLIC, LUST, CERS; ENF	The CPS-SLIC database indicates that a release of gasoline impacted soil at this facility and that the county closed the regulatory case in March 2008. The LUST, CERS, and ENF databases do not provide any additional pertinent information. Additional facility information is provided in Section 5.2.

Facility Name	Address (Distance and Direction)	Regulatory Release Database	Pertinent Information
Kita Brothers	3478 East Hueneme Road (approximately 1,300 feet southeast)	LUST, CORTESE, HIST CORTESE, CERS	The LUST database indicates that a release of gasoline impacted soil at this facility and that the County closed the regulatory case in September 1993. The database also indicates that a release of diesel impacted groundwater at this facility and that the County closed the regulatory case in August 1993. The CORTESE, HIST CORTESE, and CERS databases do not provide any additional pertinent information. The regulatory closure of the case and the distance to this facility suggest that it is unlikely to have caused an REC at the Project Study Area.

5.2 Regulatory File Review

Additional pertinent information obtained from a review of regulatory case file documentation available on the State Water Resources Control Board's GeoTracker website (http://geotracker.waterboards.ca.gov), EnviroStor website (http://www.envirostor.dtsc.ca.gov/public/), and/or Ventura County Environmental Health Division's (VCEHD) Online Records website (https://vcrma.org/en/online-records) for properties/facilities within the Project Study Area and within ¼ mile of the Project Study Area is presented hereinafter. No regulatory file information was available on EnviroStor for the Project Study Area. Copies of discussed regulatory documentation are in Appendix F.

Remie Callens and Remie J Callens Ranch ACC – 1552 East Hueneme Road – As described in Section 5.1.2, a release of gasoline impacted soil at this property and the County closed the regulatory case in May 1995. Multiple documents are available on the VCEHD website. A provided VCEHD site inspection sheet dated May 8, 1991 indicates that multiple USTs were removed from the property and that impacted soil was observed during the removal. A hand-drawn site map with notes depicts the location from where two USTs were removed, notes that photoionization detector (PID) readings of in place and stockpiled soil were "negligible," and that a PID reading of discolored soil stuck to one of the USTs was 875. A figure included in the tank removal status report, dated May 29, 1991, depicts the USTs greater than 125 feet south of the Project Study Area. The VCEHD issued a no further action letter dated May 23, 1995 indicating that site investigation and remedial action for the LUST case at the property was completed and that no further action was required. The regulatory closure of the case suggests that this release is unlikely to have caused an REC at the Project Study Area.

Manabi Farms – 2292 East Hueneme Road – As described in Section 5.1.2, a release of gasoline impacted groundwater at this facility and the LARWQCB closed the regulatory case in March 1995. Information available on the VCEHD website indicates that contaminant impacted soil was present at the property at the time of the removal of two USTs, one gasoline and one diesel. A figure provided in the file depicts two USTs at least approximately 150 feet south of the Project Study Area. Four soil samples were collected in August 1990 during the removal of the USTs, one from the soil stockpile of each excavation and one from beneath each UST. None of the tested constituents were detected at concentrations exceeding their respective environmental screening level. The results of the soil sample analysis, distance of the USTs from the Project Study Area, and regulatory closure of the case suggest that this release is unlikely to have caused an REC at the Project Study Area.

Verizon Mugu Central Office, General Telephone of California, and Frontier California: MUGU CO – 2463 East Hueneme Road – As described in Section 5.1.2, a release of diesel impacted soil at this property and the County closed the regulatory case in December 2003. The VCEHD and GeoTracker websites provide the same set of files pertaining to the release that include figures depicting the release location and a Case Closure Summary report dated December 2003. The provided figures depict the release location adjacent to a 4-000-gallon diesel UST. The UST location was observed during the site reconnaissance and may be within the Project Study Area depending on the final improvement plans. The Case Closure Summary report indicates that UST-associated product-piping leaked diesel at the property and that it was discovered during the replacement of the product-piping. Additionally, the report indicates that approximately 36 tons of soil was excavated and removed from the property and that contaminant concentrations after remediation did not exceed the laboratory reporting limits. The report indicates that corrective actions do not need to be reviewed if the land use were to change. The County issued a no further action letter on December 23, 2003 that indicated the site investigation and corrective actions were completed. The previous release at this property is an HREC for the Project Study Area because it has been addressed to the satisfaction of the applicable regulatory authority and met unrestricted use criteria established by the applicable regulatory authority without subjecting the subject property to any controls. However, the presence of a diesel UST within the proposed parcel sliver take area is an environmental concern if the UST requires removal/relocation and/or construction excavations within the near vicinity of the UST encounter contaminated soil.

Naumann Bros – 3000 East Hueneme Road – As described in Section 5.1.2, this facility is listed on the RGA LUST database, but no pertinent information was provided. The VCEHD website provides documentation regarding the release at this facility. An application for the removal of three USTs at the facility indicates that two 4,000-gallon gasoline and one 4,000-gallon diesel UST were installed at this facility. An included hand-drawn site plan depicts the USTs south of the Project Study Area. A letter prepared by PW Environmental, an environmental engineering and consulting firm, dated August 24, 1987 indicates;

- contaminated soil was observed near the USTs and fuel pump associated piping;
- contaminated soil was excavated and isolated;
- contaminated soil was sent to an accepting landfill in Arizona;
- a clay layer was observed at the bottom of the excavation;
- analysis of soil samples suggest that contaminated soil was completely excavated; and
- PW Environmental "did not feel" additional assessment was needed.

A letter from the County dated December 4, 1987 indicates that the VCEHD reviewed the soil sample analysis results and concluded that no further action was required. The release at this facility is unlikely to have caused an REC at the Project Study Area.

Herman J Becker – 3121 East Hueneme Road – As described in Section 5.1.2, a release of gasoline impacted groundwater at this facility and the County closed the regulatory case in March 1989. The VCEHD website provides documentation regarding the release at this facility. McClelland Consultants prepared the report titled *Subsurface Investigation for Detection of Possible Petroleum Hydrocarbon Contamination, 3121 Hueneme Road, Oxnard, California*, dated February 21, 1989. The report indicates that three 1,000-gallon USTs were installed at the facility for use with diesel, regular leaded, and "super leaded" petroleum products. A figure included with the documentation depicts the USTs approximately 35 feet north of the property line which is outside the Project Study Area. The USTs were previously removed from the facility but no soil samples from beneath the tanks were collected. Therefore, the VCEHD requested assessment of the former location of the USTs for a possible release. McClelland Consultants concluded their report with their "opinion that groundwater contamination at the property is minimal and degradation of the contamination will probably occur naturally." The VCEHD concurred with McCelland Consultants opinion and issued a no further action letter March 8, 1989. The release at this facility is unlikely to have caused an REC at the Project Study Area or impact future Project improvements.

Arthur Pidduck Ranch – 3391 East Hueneme Road – As described in Section 5.1.2, a release of gasoline impacted soil at this property and the County closed the regulatory case in September 1996. The VCEHD and GeoTracker websites provide documentation regarding the release at this facility. VCEHD provides a figure depicting the location of the UST excavation to be approximately 900 feet north of the Hueneme Road ROW. GeoTracker provides an Underground Storage Tank Case Review Form dated September 6, 1996 that provides a case summary. The summary indicates a 500-gallon gasoline UST, dispenser, and associated piping were removed; contaminated soil was excavated and removed; no hydrocarbon-impacted-soil is believed to remain on the site; and no contamination was detected in groundwater samples collected during 1992, 1993, and 1994 sampling events. The VCEHD website provides the LARWQCB no further action letter dated September 6, 1996. The removal of release-impacted soil from the facility, the lack of contamination detected in groundwater monitoring wells, and regulatory case closure at this facility suggest that it is unlikely to have caused an REC at the Project Study Area.

WWL Vehicle Services Americas, Inc. and Pacific Vehicle Processors – 5601 Edison Drive – As described in Section 5.1.3, a release of gasoline impacted groundwater at this facility and the County closed the regulatory case in December 2004. The VCEHD website provides documentation regarding the release at this facility. A figure provided with the documentation depicts the UST approximately 600 feet west of the western Project Study Area limits. The VCEHD prepared the report titled *Closure Recommendation, Pacific Vehicle Processing, 5601 Edison Drive, Oxnard, California* dated October 28, 2004 recommending case closure to the LARWQCB. The report indicates that one 5,000-gallon UST was removed from the facility in December 2003 and that during the removal soil and groundwater samples were collected. The report concluded that soil and groundwater contamination at the facility was "minor and adequately defined." The VCEHD issued a no further action letter dated December 17, 2004 indicating that site investigation and corrective action was completed and that no further action was required regarding the release at the facility. The Case Closure Summary report included with the letter indicates that no review of corrective action is necessary if land use were to change. The regulatory closure of the case suggests that the release is unlikely to have caused an REC at the Project Study Area.

BMW – 5056 Arcturus Avenue – As described in Section 5.1.3, a release of gasoline impacted soil at this facility located approximately 900 feet west of the Project Study Area and the County closed the regulatory case in December 2004. The VCEHD and GeoTracker websites provide documentation regarding the release at this facility. ENSR prepared the report titled *Results of Underground Storage Tank (UST) Removal, Limited Soil and Groundwater Assessment, and Remediation Activities Leading to Case Closure at the BMW Auto Preparation Facility Located at 5056 Arturus Road, Oxnard, California (VCEHD-LUFT Case File No. C00009)* dated May 31, 2000 to request case closure from the VCEHD. The report indicates that a 500-gallon waste oil UST, two 2,000-gallon gasoline USTs, a dispenser island, and associated piping were removed from the facility and that soil and groundwater sampling were conducted in each of the aforementioned areas. ENSR recommended closure of the case given the removal of the former petroleum product associated features and contaminant impacted soil. The VCEHD issued a no further action letter on July 13, 2000 that confirmed site investigation and corrective action was completed and that no further action was required regarding the release at the facility. The Case Closure Summary report included with the letter indicates that no review of corrective action is necessary if land use were to change. The regulatory closure of the case suggests that the release is unlikely to have caused an REC at the Project Study Area.

BMW Engineering West Facility and BMW of North America VPC – 5650 Arcturus Avenue – As described in Section 5.1.3, a release of gasoline impacted an unspecified media at this facility and the County closed the regulatory case in March 2008. Information available on GeoTracker indicates that EDR-provided information was inaccurate. The two names are associated with two separate facilities at two separate addresses. The provided documentation suggest that the two facilities may have been informally associated with the 5650 street number. The North America VCP facility was located at 5650 Arcturus Avenue and the Engineering West Facility was located at 5900 Arcturus Avenue.

The VCEHD and GeoTracker websites provide documentation regarding the release at the North America VCP facility located at 5650 Arcturus Avenue, approximately 900 feet west of the Project Study Area. VCEHD-provided information indicates that data was submitted to the VCEHD and that the VCEHD deemed additional work was necessary to reduce soil concentrations of soil contamination at the facility to acceptable levels. GeoTracker provides a UST closure report, dated August 20, 2010, prepared by AECOM Environment that documents the removal of USTs and sampling and analysis of soil and groundwater from within the excavation. AECOM Environment concluded their report indicating that it was their opinion that petroleum hydrocarbon concentrations in soil and groundwater at the facility "do not indicate a significant release … from the USTs." The VCEHD issued a no further action letter on February 22, 2011 that confirmed site investigation and corrective action was completed and that no further action was required regarding the release at the facility. AECOM Environment's suggestion that no significant release had taken place, the facility's distance from the Project Study Area, and regulatory closure of the case suggest that this release is unlikely to have caused an REC at the Project Study Area.

The VCEHD and GeoTracker websites provide documentation regarding the release at the Engineering West Facility located at 5900 Arcturus Avenue, approximately ¼ mile southwest of the Project Study Area. VCEHD-provided information indicates that two releases identified at the facility address have occurred. The first documented release occurred January 2001, was a release of gasoline from "underground piping," is reported to have been repaired, and occurred at the BMW facility. GeoTracker provides a no further action letter prepared by the LARWQCB for the release at the Engineering West Facility dated July 16, 2010. The letter indicates that the LARWQCB reviewed a report prepared documenting the location and repair of underground leaking fuel piping at the facility. The LARWQCB indicated that no further action was required for subsurface investigation and remediation. The distance of this facility from the Project Study Area, limited extent of release, and regulatory closure of the case suggests this release is unlikely to have caused an REC at the Site.

The second documented release occurred May 2009, was a release of non-polychlorinated biphenyls containing mineral oil from a pump located in a vault, and that the responsible party was SCE. The GeoTracker-provided material also indicates that the release discharged into the street gutters and subsequently flowed into the downgradient storm drain. This release is not reported to have impacted soil or groundwater and is therefore unlikely to have caused an REC at the Project Study Area.

5.3 California Geologic Energy Management Division

The California Geologic Energy Management Division's Well Finder (https://www.conservation.ca.gov/calgem/Pages/WellFinder.aspx), an online petroleum (oil and natural gas) field and well mapping system, depicts a portion of the Project Study Area within the Cabrillo Oil Field. The approximate 5,000-foot portion of the alignment within the Cabrillo Oil Field starts at approximately Olds Road and terminates approximately 1,500 feet east of Rice Avenue. The mapping system does not depict any oil or natural gas wells on or within ¼ mile of the Project Study Area. The groundwater study titled *Groundwater Quality of Aquifers Overlying the Oxnard Oil Field, Ventura County, California* by Rosecrans, C.Z. and others indicates that "Oil and gas development from the Cabrillo Oil Field is from the Miocene Topanga formation found at depths greater than approximately 1,500 [meters, 4,921 feet]" (Rosecrans, C.Z., et al,). The location of the Project Study Area within an oil field is not expected to impact future Project improvements.

5.4 National Pipeline Mapping System

The United States Department of Transportation's National Pipeline Mapping System Public Map Viewer, (https://www.npms.phmsa.dot.gov/default.aspx), an online pipeline mapping system, depicts a natural gas transmission line beneath the western portion of the Project Study Area, approximately 300 feet east of the intersection of Hueneme Road and Edison Drive. The plan and profile figure included with the PES indicates that GPA and the County are aware of the presence of the natural gas transmission line.

5.5 Potential Concerns

The reviewed regulatory sources indicate that approximately one quart of mineral oil was released to soil from the failure of a pole-mounted transformer within the Hueneme Road ROW. This release is considered de minimis and unlikely to impact the Project.

Six parcels within the Project Study Area associated with LUST regulatory cases were identified. The release at 2463 East Hueneme Road took place within the Project Study Area, was addressed to the satisfaction of the applicable regulatory authority, met unrestricted use criteria established by the applicable regulatory authority without subjecting the subject property to any controls, and therefore qualifies as an HREC for the Project Study Area. This release is unlikely to impact future Project improvements. However, the presence of a diesel UST within the Project Study Area is an environmental concern if the UST requires removal or relocation.

Releases at five remaining LUST regulatory case parcels were located outside of the Project Study Area, received regulatory closure, and are considered unlikely to have caused an REC at the Project Study Area.

The existence of a natural gas transmission line within the Project Study Area does not represent an REC for the Project Study Area, however its presence does have the potential to create possible construction conflicts. The plan and profile figure included with the PES indicates that GPA and the County are aware of the presence of the natural gas transmission line. GPA and the County should notify the owner of the utility of their work to avoid any potential construction conflicts.

6.0 CONCLUSIONS AND RECOMMENDATIONS

Geocon West, Inc. performed an ISA of the Hueneme Road Widening Project (Federal Project ID: HIPL-5956(215)) in Ventura County, California. The Project Study Area includes an approximate 2-mile-long segment of Hueneme Road from the intersection of Edison Drive to approximately ½ mile east of Rice Avenue. Exceptions to, or deletions from, this practice are described in Section 1.2 (limitations). The ISA has revealed no evidence of RECs or CRECs in connection with the Project Study Area.

Historical records indicate that the Project Study Area has included a regional thoroughfare since at least the early 1900s, which includes use during periods when lead was an ingredient in gasoline. The potential for ADL in shallow soil in the shoulders of the roads due to the historical use as an automotive thoroughfare represents an environmental concern for the Project Study Area. Any excess soil generated from construction excavations should be properly characterized for potential contaminants of concern prior to offsite reuse or disposal. An ADL survey is recommended to evaluate the potential presence of ADL in surface soils within project limits that will be disturbed during construction to assist in developing management and disposal options for soil containing potentially hazardous concentrations of lead.

Historical records indicate that properties within and adjoining the Project Study Area have been used for agriculture (orchards and row crops) since at least the early 1900s, which includes use during periods when persistent pesticides were applied to farmlands. Pesticides may have been applied to the orchard, and if so, then pesticides and associated metals such as arsenic and lead may be present in shallow soil beneath the Project Study Area. A shallow soil survey is recommended to evaluate the potential presence of pesticides and associated metals in surface soils within project limits that will be disturbed during construction to assist in developing management and disposal options for soil containing potentially hazardous concentrations of pesticides and/or metals.

Regulatory records indicate that a release of diesel impacted soil within the Project Study Area at the Verizon Mugu Central Office located at 2463 East Hueneme Road. The Case Closure Summary report for the release indicates that UST-associated product-piping leaked diesel and that it was discovered during the replacement of the product-piping. The report indicates that approximately 36 tons of soil was excavated and removed from the property, and that contaminant concentrations after remediation did not exceed the laboratory reporting limits. The County issued a no further action letter on December 23, 2003 that indicated the site investigation and corrective actions were completed. The previous release constitutes an HREC for the Project Study Area because it has been addressed to the satisfaction of the applicable regulatory authority and met unrestricted use criteria established by the applicable regulatory authority without subjecting the subject property to any controls. However, the presence of a diesel UST within the proposed parcel sliver take area is an environmental concern. Should the UST require removal/relocation and/or if excavation is planned within the near vicinity of the UST, any potentially contaminated soil encountered should be properly stockpiled and characterized to develop a waste profile prior to disposal and/or reuse.

Yellow traffic striping and pavement markings applied before 2005 potentially contained lead chromate pigment. Given that there is no assurance that striping and markings applied before 2005 have been completely removed or worn away, traffic striping and pavement markings observed within the Project Study Area generally have the potential to contain lead or chromium. Traffic striping and pavement marking waste generated by this project should be managed during construction. All striping paints should be treated as lead-containing for purposes of determining the applicability of the California Occupational Safety and Health Administration lead standard during removal activities. Used sandblasting materials or ground asphalt waste streams containing striping paint should be properly containerized and characterized to develop a waste profile prior to disposal.

Groundwater wells within the Project Study Area are potential environmental concerns as they can be conduits for contamination from the surface to enter the groundwater. Existing groundwater wells within the Project Study Area should be properly abandoned in accordance with regulatory permitting requirements if not planned for use.

One structure exists within the Project Study Area that was constructed prior to the 1980s. Structures constructed prior to 1980 have the potential to contain ACM and LBP. A survey for ACMs and LBPs should be conducted prior to planned demolition of the structure.

Pole-mounted transformers have the potential to contain fluid that includes PCBs. Removal of electrical equipment may generate hazardous waste. Utility owners maintain responsibility for transformers and other electrical equipment that may contain hazardous substances. As the owner, SCE maintains responsibility for the transformers. Evidence of a release was not observed in the vicinity of the electrical equipment during the site reconnaissance, therefore further evaluation is unwarranted at this time. However, if leaking transformers are identified during construction, the utility owner should be contacted to test for PCBs or other hazardous substances, service, replace and/or relocate the equipment.

Relocation or replacement of wooden utility poles may generate treated wood waste if the wooden posts are unable to be reused. However, it is Geocon's understanding that SCE will be overseeing the relocation and/or replacement of utility poles within the Project Study Area prior to construction.

The existence of a natural gas transmission line within the Project Study Area does not represent an REC for the Project Study Area, however its present does have the potential to create possible construction conflicts. The plan and profile figure included with the PES indicates that GPA and the County are aware of the presence of the natural gas transmission line. GPA and the County should notify the owner of the utility of their work to avoid any potential construction conflicts.

Any apparent contamination (i.e. soil staining, odor, buried debris, etc.) encountered within the construction excavations should be isolated and properly characterized for offsite disposal. Any undocumented subsurface structures (i.e. USTs, septic systems, wells, etc.) and/or abandoned or damaged asbestos coated pipe should be properly removed in accordance with regulatory reporting/permitting requirements. Groundwater generated during any construction dewatering operations should be properly contained, treated where required, and discharged under applicable regulatory permitting requirements.

7.0 REFERENCES

ASTM International, *Designation E 1527-21 Standard Practice for Environmental Site Assessments: Phase I Environmental Site Assessment Process*, 2021.

California Department of Conservation, Geologic Energy Management Division website, https://www.conservation.ca.gov/calgem/Pages/WellFinder.aspx, accessed September 2023.

California Division of Mines and Geology, 1975, *Seismic Hazards Study of Ventura County, California,* Open-File Report 76-5.

California Environmental Protection Agency, Department of Toxic Substances Control, EnviroStor website, http://www.envirostor.dtsc.ca.gov/public/, accessed September 2023.

California Geological Survey, *Geologic Map of California,* 2010.

California Geological Survey (CGS), Note 36, California Geomorphic Provinces, 2002.

California State Water Resources Board, GeoTracker website, http://geotracker.waterboards.ca.gov/, accessed September 2023.

Norris, R.M. Webb, R. W., Geology of California: 2nd Edition, 1990.

Celia Z. Rosecrans, Mathew K. Landon, Peter B. McMahon, Janice M. Gillespie, Justin T. Kulongoski, Michael J. Stephens, Andrew G. Hunt, David H. Shimabukuro, Tracy A. Davis, Groundwater Quality of Aquifers Overlying the Oxnard Oil Field, Ventura County, California, Science of The Total Environment, Volume 771, 2021, https://www.sciencedirect.com/science/article/pii/S0048969720383558, accessed September 2023.

United States Department of Agriculture, Natural Resources Conservation Service website, http://websoilsurvey.nrcs.usda.gov/app/WebSoilSurvey.aspx, accessed August 2023.

United States Department of Transportation, National Pipeline Mapping System, https://pvnpms.phmsa.dot.gov/PublicViewer/, accessed September 2023.

Ventura County Environmental Health Division, Online Records website, https://vcrma.org/en/online-records, accessed September 2023.

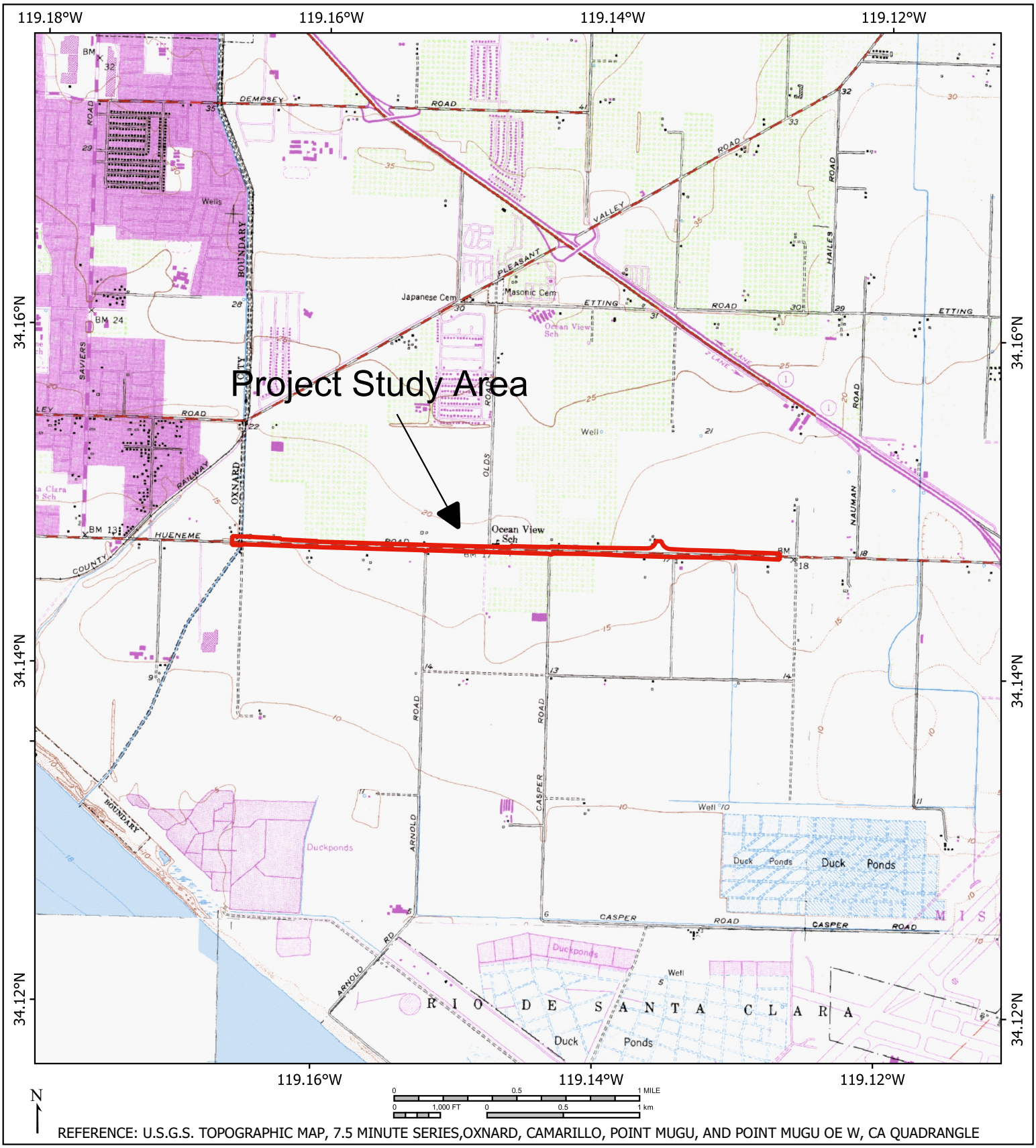

REFERENCE: U.S.G.S. TOPOGRAPHIC MAP, 7.5 MINUTE SERIES,OXNARD, CAMARILLO, POINT MUGU, AND POINT MUGU OE W, CA QUADRANGLE

GEOCON WEST, INC.

ENVIRONMENTAL GEOTECHNICAL MATERIALS

500 N. VICTORY BLVD. - SUITE 100 - BURBANK, CA 91502

PHONE (818) 841-8388 - FAX (818) 841-1704

DRAFTED BY: ARE	CHECKED BY: JJ

VICINITY MAP

HUENEME ROAD WIDENING PROJECT
VENTURA COUNTY, CALIFORNIA

MARCH 2024	PROJECT NO. W1758-77-01	FIG. 1



LEGEND

- Approximate Project Study Area Limits
- Approximate Photo Location and Direction (10)
- Approximate Well Location
- Approximate Parcel Boundaries
- Approximate Proposed Sliver Take Area
- Approximate Proposed Temporary Construction Easement
- Agricultural Chemical Mixing Station
- Historical Orchard Location

0 250 500 ft

N

GEOCON WEST, INC.

ENVIRONMENTAL GEOTECHNICAL MATERIALS

500 NORTH VICTORY BOULEVARD, BURBANK, CA 91502
PHONE (818) 841.8388 - FAX (818) 841.17042

SITE PLAN

HUENEME ROAD WIDENING PROJECT
VENTURA COUNTY, CALIFORNIA

DRAFTED BY: ARE	CHECKED BY: JJ	MARCH 2024	PROJECT NO. W1758-77-01	FIG. 2-1

LEGEND

- Approximate Project Study Area Limits
- Approximate Photo Location and Direction (10)
- Approximate Parcel Boundaries
- Approximate Proposed Sliver Take Area
- Approximate Proposed Temporary Construction Easement
- Agricultural Chemical Mixing Station
- Pre-1980s Buildings
- Historical Orchard Location

0 250 500 ft

N

GEOCON WEST, INC.

ENVIRONMENTAL GEOTECHNICAL MATERIALS

500 NORTH VICTORY BOULEVARD, BURBANK, CA 91502
PHONE (818) 841.8388 - FAX (818) 841.17042

SITE PLAN

HUENEME ROAD WIDENING PROJECT
VENTURA COUNTY, CALIFORNIA

DRAFTED BY: ARE	CHECKED BY: JJ	MARCH 2024	PROJECT NO. W1758-77-01	FIG. 2-2

LEGEND

- Approximate Project Study Area Limits
- Approximate Photo Location and Direction (10)
- Approximate Well Location
- Approximate Parcel Boundaries
- Approximate Proposed Sliver Take Area
- Approximate Proposed Temporary Construction Easement
- Agricultural Chemical Mixing Station
- Pre-1980s Buildings
- Historical Orchard Location

0 250 500 ft

N

GEOCON WEST, INC.

ENVIRONMENTAL GEOTECHNICAL MATERIALS

500 NORTH VICTORY BOULEVARD, BURBANK, CA 91502
PHONE (818) 841.8388 - FAX (818) 841.17042

SITE PLAN

HUENEME ROAD WIDENING PROJECT
VENTURA COUNTY, CALIFORNIA

DRAFTED BY: ARE	CHECKED BY: JJ	MARCH 2024	PROJECT NO. W1758-77-01	FIG. 2-3

LEGEND

- Approximate Project Study Area Limits
- Approximate Photo Location and Direction
- Approximate Well Location
- Approximate Parcel Boundaries
- Approximate Proposed Sliver Take Area
- Approximate Proposed Temporary Construction Easement
- Pre-1980s Buildings

0 250 500 ft

N

GEOCON WEST, INC.

ENVIRONMENTAL GEOTECHNICAL MATERIALS

500 NORTH VICTORY BOULEVARD, BURBANK, CA 91502
PHONE (818) 841.8388 - FAX (818) 841.17042

SITE PLAN

HUENEME ROAD WIDENING PROJECT
VENTURA COUNTY, CALIFORNIA

DRAFTED BY: ARE	CHECKED BY: JJ	MARCH 2024	PROJECT NO. W1758-77-01	FIG. 2-4

Photo 1 — View to the northeast from western Project Study Area limits

Photo 2 — View to the west from near Arnold Road intersection

GEOCON
WEST, INC.
ENVIRONMENTAL GEOTECHNICAL MATERIALS
500 NORTH VICTORY BOULEVARD, BURBANK, CALIFORNIA 91502
PHONE 818.841.8388 – FAX 818.841.1704

SITE PHOTOGRAPHS

HUENEME ROAD WIDENING PROJECT
VENTURA COUNTY, CALIFORNIA

Photo 3 — View to the northwest of Olds Road intersection

Photo 4 — View to the northwest near central portion of Project Study Area

Photo 5 — View to the east near Casper Road intersection

Photo 6 — View to the west near eastern Project Study Area limits

GEOCON
WEST, INC.
ENVIRONMENTAL GEOTECHNICAL MATERIALS
500 NORTH VICTORY BOULEVARD, BURBANK, CALIFORNIA 91502
PHONE 818.841.8388 – FAX 818.841.1704

SITE PHOTOGRAPHS

HUENEME ROAD WIDENING PROJECT
VENTURA COUNTY, CALIFORNIA

Photo 7 — View to the east of Rice Avenue intersection

Photo 8 — Drainage ditch present along northern portion of Hueneme Road right-of-way (ROW)

Photo 9 — Drainage ditch present along northern portion of Hueneme Road ROW and fallow land

Photo 10 — Example of underground utility marker post within Project Study Area

Photo 11 — Southland Sod Farms office building near central portion of Project Study Area

Photo 12 — Utility building near central portion of Project Study Area

GEOCON
WEST, INC.
ENVIRONMENTAL GEOTECHNICAL MATERIALS
500 NORTH VICTORY BOULEVARD, BURBANK, CALIFORNIA 91502
PHONE 818.841.8388 – FAX 818.841.1704

SITE PHOTOGRAPHS

HUENEME ROAD WIDENING PROJECT
VENTURA COUNTY, CALIFORNIA

Photo 13 — Packing facility near eastern Project Study Area limits

Photo 14 — Diesel underground storage tank in central portion of Project Study Area located at 2463 Hueneme Road, Verizon Mugu Central Office

Photo 15 — Pad-mounted transformers in central portion of Project Study Area near utility building

Photo 16 — Agricultural mixing station, aboveground storage tanks (AST), and groundwater pump west of Rice Avenue intersection

Photo 17 — Agricultural mixing station, AST, and chemical storage within proposed ROW acquisition

Photo 18 — Agricultural mixing station, AST, and pre-1980s building within proposed ROW acquisition

Photo 19 — Agricultural mixing station, ASTs, and groundwater pump within and adjacent to the Project Study Area

Photo 20 — Sulfuric Acid AST located in the agricultural mixing station west of Rice Avenue

Photo 21 — Potentially impacted soil constituting a de minimis condition at the base of the sulfuric acid AST

Photo 22 — Potential groundwater well west of Olds Road within the Project Study Area

Photo 23 — Signage indicating application of chloropicrin, a soil fumigant, to a field adjacent to the Project Study Area

Photo 24 — Roadside produce and flower shop adjacent to Project Study Area

Photo 25 — Typical irrigation equipment and greenhouse crop adjacent to Project Study Area

Photo 26 — Typical row crop within and adjacent to the Project Study Area

Photo 27 — Typical sod farm within and adjacent to Project Study Area

Photo 28 — Typical trailer mounted ASTs observed adjacent to the Project Study Area

APPENDIX A

W1758-77-01

Hueneme Rd

Oxnard, CA 93033

Inquiry Number: 7403279.6

August 01, 2023

Certified Sanborn® Map Report

6 Armstrong Road, 4th floor
Shelton, CT 06484
Toll Free: 800.352.0050
www.edrnet.com

Certified Sanborn® Map Report

08/01/23

Site Name:	Client Name:
W1758-77-01	Geocon Geotechnical & Env
Hueneme Rd	500 N. Victory Boulevard
Oxnard, CA 93033	Burbank, CA 91501
EDR Inquiry # 7403279.6	Contact: Adrian Escobar

The Sanborn Library has been searched by EDR and maps covering the target property location as provided by Geocon Geotechnical & Env were identified for the years listed below. The Sanborn Library is the largest, most complete collection of fire insurance maps. The collection includes maps from Sanborn, Bromley, Perris & Browne, Hopkins, Barlow, and others. Only Environmental Data Resources Inc. (EDR) is authorized to grant rights for commercial reproduction of maps by the Sanborn Library LLC, the copyright holder for the collection. Results can be authenticated by visiting www.edrnet.com/sanborn.

The Sanborn Library is continually enhanced with newly identified map archives. This report accesses all maps in the collection as of the day this report was generated.

Certified Sanborn Results:

Certification # 89BA-4DBB-9A35

PO # NA

Project W1758-77-01

UNMAPPED PROPERTY

This report certifies that the complete holdings of the Sanborn Library, LLC collection have been searched based on client supplied target property information, and fire insurance maps covering the target property were not found.

Sanborn® Library search results

Certification #: 89BA-4DBB-9A35

The Sanborn Library includes more than 1.2 million fire insurance maps from Sanborn, Bromley, Perris & Browne, Hopkins, Barlow and others which track historical property usage in approximately 12,000 American cities and towns. Collections searched:

- ✔ Library of Congress
- ✔ University Publications of America
- ✔ EDR Private Collection

The Sanborn Library LLC Since 1866™

Limited Permission To Make Copies

Geocon Geotechnical & Env (the client) is permitted to make up to FIVE photocopies of this Sanborn Map transmittal and each fire insurance map accompanying this report solely for the limited use of its customer. No one other than the client is authorized to make copies. Upon request made directly to an EDR Account Executive, the client may be permitted to make a limited number of additional photocopies. This permission is conditioned upon compliance by the client, its customer and their agents with EDR's copyright policy; a copy of which is available upon request.

Disclaimer - Copyright and Trademark Notice

This Report contains certain information obtained from a variety of public and other sources reasonably available to Environmental Data Resources, LLC. It cannot be concluded from this Report that coverage information for the target and surrounding properties does not exist from other sources. This Report is provided on an "AS IS", "AS AVAILABLE" basis. NO WARRANTY EXPRESS OR IMPLIED IS MADE WHATSOEVER IN CONNECTION WITH THIS REPORT. ENVIRONMENTAL DATA RESOURCES, LLC AND ITS SUBSIDIARIES, AFFILIATES AND THIRD PARTY SUPPLIERS DISCLAIM ALL WARRANTIES, OF ANY KIND OR NATURE, EXPRESS OR IMPLIED, ARISING OUT OF OR RELATED TO THIS REPORT OR ANY OF THE DATA AND INFORMATION PROVIDED IN THIS REPORT, INCLUDING WITHOUT LIMITATION, ANY WARRANTIES REGARDING ACCURACY, QUALITY, CORRECTNESS, COMPLETENESS, COMPREHENSIVENESS, SUITABILITY, MERCHANTABILITY, FITNESS FOR A PARTICULAR PURPOSE, TITLE, NON-INFRINGEMENT, MISAPPROPRIATION, OR OTHERWISE. ALL RISK IS ASSUMED BY THE USER. IN NO EVENT SHALL ENVIRONMENTAL DATA RESOURCES, LLC OR ITS SUBSIDIARIES, AFFILIATES OR THIRD PARTY SUPPLIERS BE LIABLE TO ANYONE FOR ANY DIRECT, INCIDENTAL, INDIRECT, SPECIAL, CONSEQUENTIAL OR OTHER DAMAGES OF ANY TYPE OR KIND (INCLUDING BUT NOT LIMITED TO LOSS OF PROFITS, LOSS OF USE, OR LOSS OF DATA), ARISING OUT OF OR IN ANY WAY CONNECTED WITH THIS REPORT OR ANY OF THE DATA AND INFORMATION PROVIDED IN THIS REPORT. Any analyses, estimates, ratings, environmental risk levels, or risk codes provided in this Report are provided for illustrative purposes only, and are not intended to provide, nor should they be interpreted as providing any facts regarding, or prediction or forecast of, any environmental risk for any property. Only an assessment performed by a qualified environmental professional can provide findings, opinions or conclusions regarding the environmental risk or conditions in, on or at any property.

Copyright 2023 by Environmental Data Resources, Inc. All rights reserved. Reproduction in any media or format, in whole or in part, of any report or map of Environmental Data Resources, Inc., or its affiliates, is prohibited without prior written permission.

EDR and its logos (including Sanborn and Sanborn Map) are trademarks of Environmental Data Resources, LLC or its affiliates. All other trademarks used herein are the property of their respective owners.

APPENDIX B

W1758-77-01

Hueneme Rd

Oxnard, CA 93033

Inquiry Number: 7403279.5

August 03, 2023

EDR Historical Topo Map Report

with QuadMatch™

6 Armstrong Road, 4th floor
Shelton, CT 06484
Toll Free: 800.352.0050
www.edrnet.com

EDR Historical Topo Map Report

08/03/23

Site Name:	Client Name:
W1758-77-01	Geocon Geotechnical & Env
Hueneme Rd	500 N. Victory Boulevard
Oxnard, CA 93033	Burbank, CA 91501
EDR Inquiry # 7403279.5	Contact: Adrian Escobar

EDR Topographic Map Library has been searched by EDR and maps covering the target property location as provided by Geocon Geotechnical & Env were identified for the years listed below. EDR's Historical Topo Map Report is designed to assist professionals in evaluating potential liability on a target property resulting from past activities. EDRs Historical Topo Map Report includes a search of a collection of public and private color historical topographic maps, dating back to the late 1800s.

Search Results:		*Coordinates:*	
P.O.#	NA	**Latitude:**	34.147364 34° 8' 51" North
Project:	W1758-77-01	**Longitude:**	-119.1667 -119° 10' 0" West
		UTM Zone:	Zone 11 North
		UTM X Meters:	300238.38
		UTM Y Meters:	3780616.38
		Elevation:	17.00' above sea level

Maps Provided:

2018	1904
2015	
2012	
1967	
1951	
1949	
1947	
1943	

Disclaimer - Copyright and Trademark Notice

This Report contains certain information obtained from a variety of public and other sources reasonably available to Environmental Data Resources, LLC. It cannot be concluded from this Report that coverage information for the target and surrounding properties does not exist from other sources. This Report is provided on an "AS IS", "AS AVAILABLE" basis. NO WARRANTY EXPRESS OR IMPLIED IS MADE WHATSOEVER IN CONNECTION WITH THIS REPORT. ENVIRONMENTAL DATA RESOURCES, LLC AND ITS SUBSIDIARIES, AFFILIATES AND THIRD PARTY SUPPLIERS DISCLAIM ALL WARRANTIES, OF ANY KIND OR NATURE, EXPRESS OR IMPLIED, ARISING OUT OF OR RELATED TO THIS REPORT OR ANY OF THE DATA AND INFORMATION PROVIDED IN THIS REPORT, INCLUDING WITHOUT LIMITATION, ANY WARRANTIES REGARDING ACCURACY, QUALITY, CORRECTNESS, COMPLETENESS, COMPREHENSIVENESS, SUITABILITY, MERCHANTABILITY, FITNESS FOR A PARTICULAR PURPOSE, TITLE, NON-INFRINGEMENT, MISAPPROPRIATION, OR OTHERWISE. ALL RISK IS ASSUMED BY THE USER. IN NO EVENT SHALL ENVIRONMENTAL DATA RESOURCES, LLC OR ITS SUBSIDIARIES, AFFILIATES OR THIRD PARTY SUPPLIERS BE LIABLE TO ANYONE FOR ANY DIRECT, INCIDENTAL, INDIRECT, SPECIAL, CONSEQUENTIAL OR OTHER DAMAGES OF ANY TYPE OR KIND (INCLUDING BUT NOT LIMITED TO LOSS OF PROFITS, LOSS OF USE, OR LOSS OF DATA), ARISING OUT OF OR IN ANY WAY CONNECTED WITH THIS REPORT OR ANY OF THE DATA AND INFORMATION PROVIDED IN THIS REPORT. Any analyses, estimates, ratings, environmental risk levels, or risk codes provided in this Report are provided for illustrative purposes only, and are not intended to provide, nor should they be interpreted as providing any facts regarding, or prediction or forecast of, any environmental risk for any property. Only an assessment performed by a qualified environmental professional can provide findings, opinions or conclusions regarding the environmental risk or conditions in, on or at any property.

Copyright 2023 by Environmental Data Resources, Inc. All rights reserved. Reproduction in any media or format, in whole or in part, of any report or map of Environmental Data Resources, Inc., or its affiliates, is prohibited without prior written permission.

EDR and its logos (including Sanborn and Sanborn Map) are trademarks of Environmental Data Resources, LLC or its affiliates. All other trademarks used herein are the property of their respective owners.

Topo Sheet Key

This EDR Topo Map Report is based upon the following USGS topographic map sheets.

2018 Source Sheets

Oxnard
2018
7.5-minute, 24000

Camarillo
2018
7.5-minute, 24000

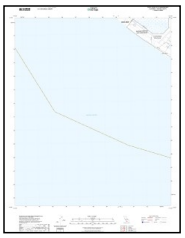

Point Mugu OE W
2018
7.5-minute, 24000

Point Mugu
2018
7.5-minute, 24000

2015 Source Sheets

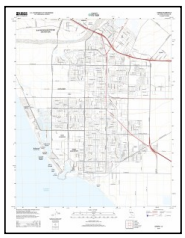

Oxnard
2015
7.5-minute, 24000

Camarillo
2015
7.5-minute, 24000

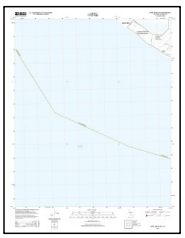

Point Mugu OE W
2015
7.5-minute, 24000

Point Mugu
2015
7.5-minute, 24000

2012 Source Sheets

Oxnard
2012
7.5-minute, 24000

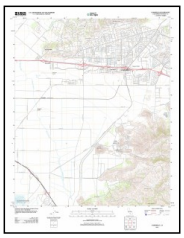

Camarillo
2012
7.5-minute, 24000

Point Mugu OE W
2012
7.5-minute, 24000

Point Mugu
2012
7.5-minute, 24000

1967 Source Sheets

Camarillo
1967
7.5-minute, 24000
Aerial Photo Revised 1967

Oxnard
1967
7.5-minute, 24000
Aerial Photo Revised 1967

Point Mugu
1967
7.5-minute, 24000
Aerial Photo Revised 1967

Topo Sheet Key

This EDR Topo Map Report is based upon the following USGS topographic map sheets.

1951 Source Sheets

Oxnard
1951
7.5-minute, 24000
Aerial Photo Revised 1947

Camarillo
1951
7.5-minute, 24000
Aerial Photo Revised 1947

1949 Source Sheets

Point Mugu
1949
7.5-minute, 24000
Aerial Photo Revised 1947

Oxnard
1949
7.5-minute, 24000
Aerial Photo Revised 1947

1947 Source Sheets

HUENEME
1947
15-minute, 50000

1943 Source Sheets

Hueneme
1943
15-minute, 62500
Aerial Photo Revised 1938

Topo Sheet Key

This EDR Topo Map Report is based upon the following USGS topographic map sheets.

1904 Source Sheets

Hueneme
1904
15-minute, 62500

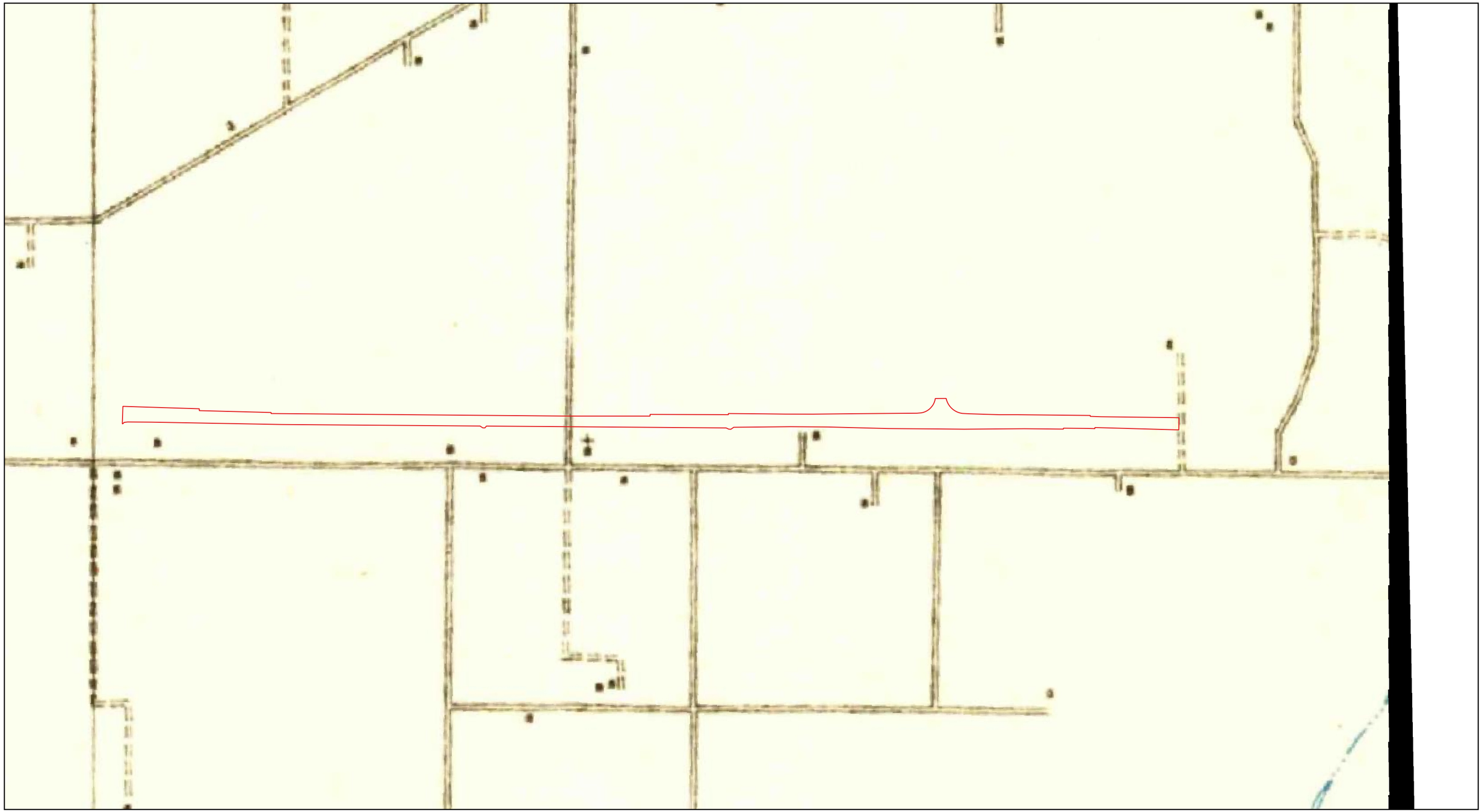

GEOCON WEST, INC.

ENVIRONMENTAL GEOTECHNICAL MATERIALS

500 NORTH VICTORY BOULEVARD, BURBANK, CA 91502
PHONE (818) 841.8388 - FAX (818) 841.17042

HISTORICAL TOPOGRAPHIC MAP - 1904

HUENEME ROAD WIDENING PROJECT
VENTURA COUNTY, CALIFORNIA

DRAFTED BY: ARE	CHECKED BY: MPC	SEPTEMBER 2023	PROJECT NO. W1758-77-01	APP. C-1

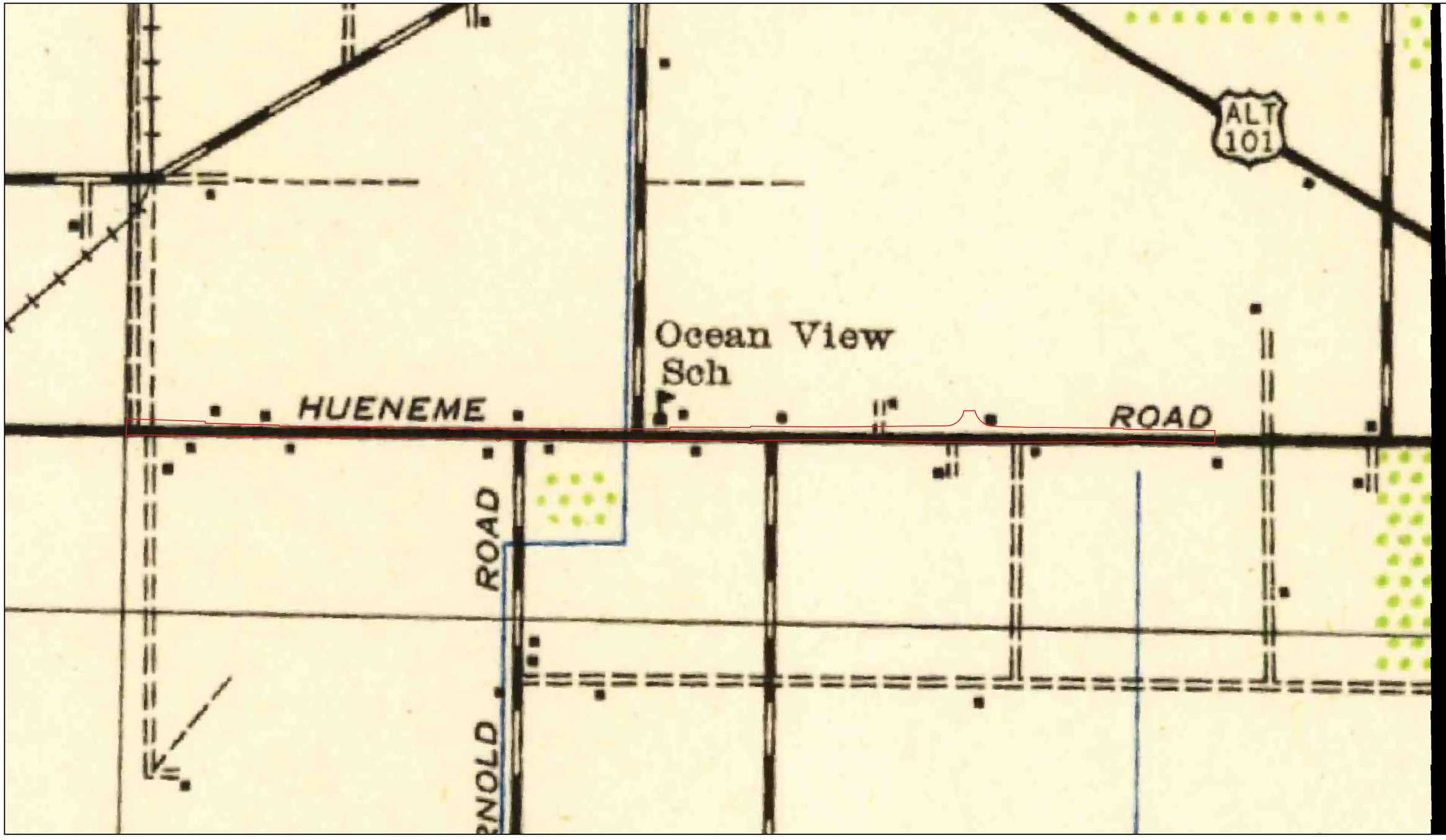

GEOCON WEST, INC.		HISTORICAL TOPOGRAPHIC MAP - 1943		
ENVIRONMENTAL GEOTECHNICAL MATERIALS 500 NORTH VICTORY BOULEVARD, BURBANK, CA 91502 PHONE (818) 841.8388 - FAX (818) 841.17042		HUENEME ROAD WIDENING PROJECT VENTURA COUNTY, CALIFORNIA		
DRAFTED BY: ARE	CHECKED BY: MPC	SEPTEMBER 2023	PROJECT NO. W1758-77-01	APP. C-2

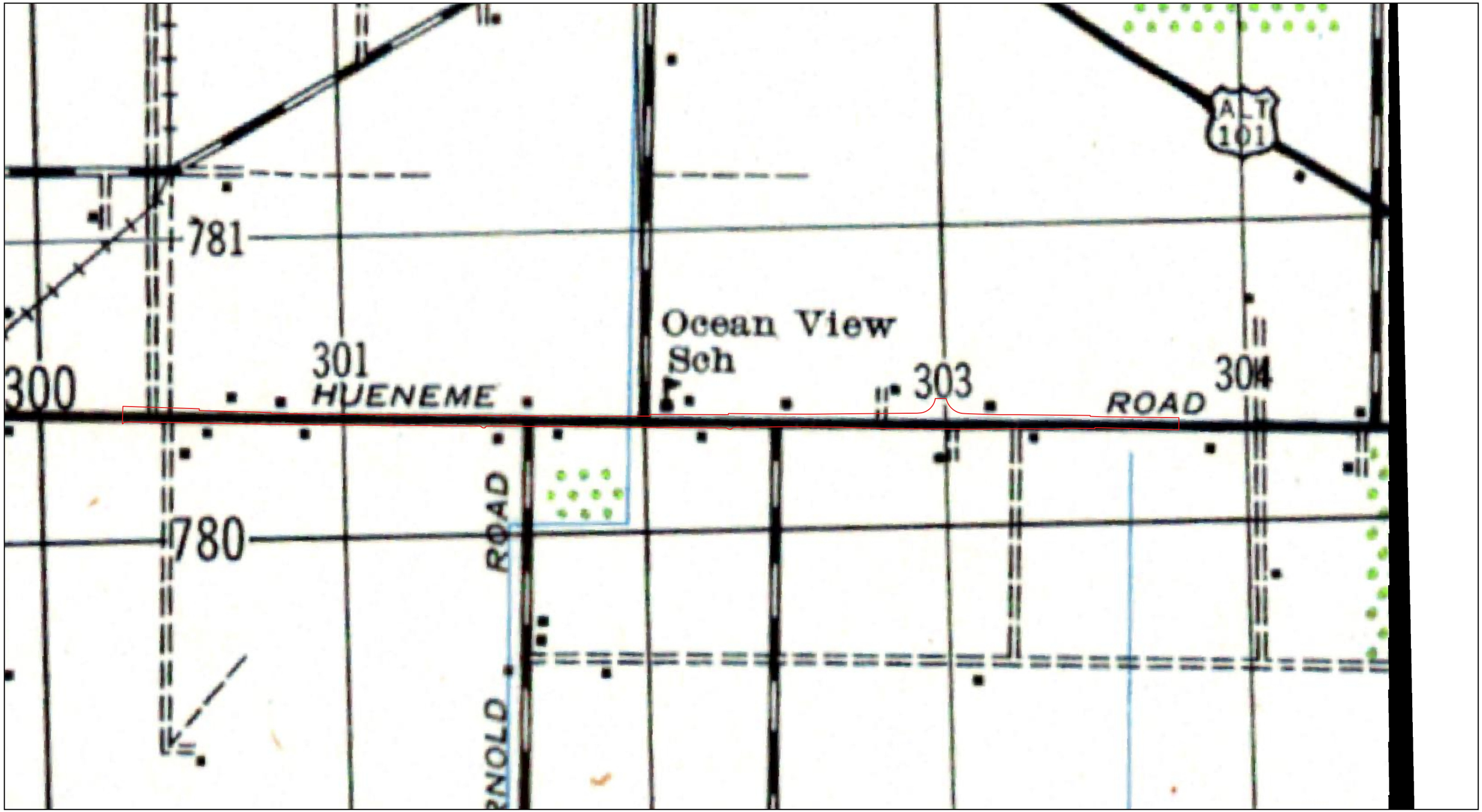

GEOCON WEST, INC.		HISTORICAL TOPOGRAPHIC MAP - 1947		
ENVIRONMENTAL GEOTECHNICAL MATERIALS 500 NORTH VICTORY BOULEVARD, BURBANK, CA 91502 PHONE (818) 841.8388 - FAX (818) 841.17042		HUENEME ROAD WIDENING PROJECT VENTURA COUNTY, CALIFORNIA		
DRAFTED BY: ARE	CHECKED BY: MPC	SEPTEMBER 2023	PROJECT NO. W1758-77-01	APP. C-3

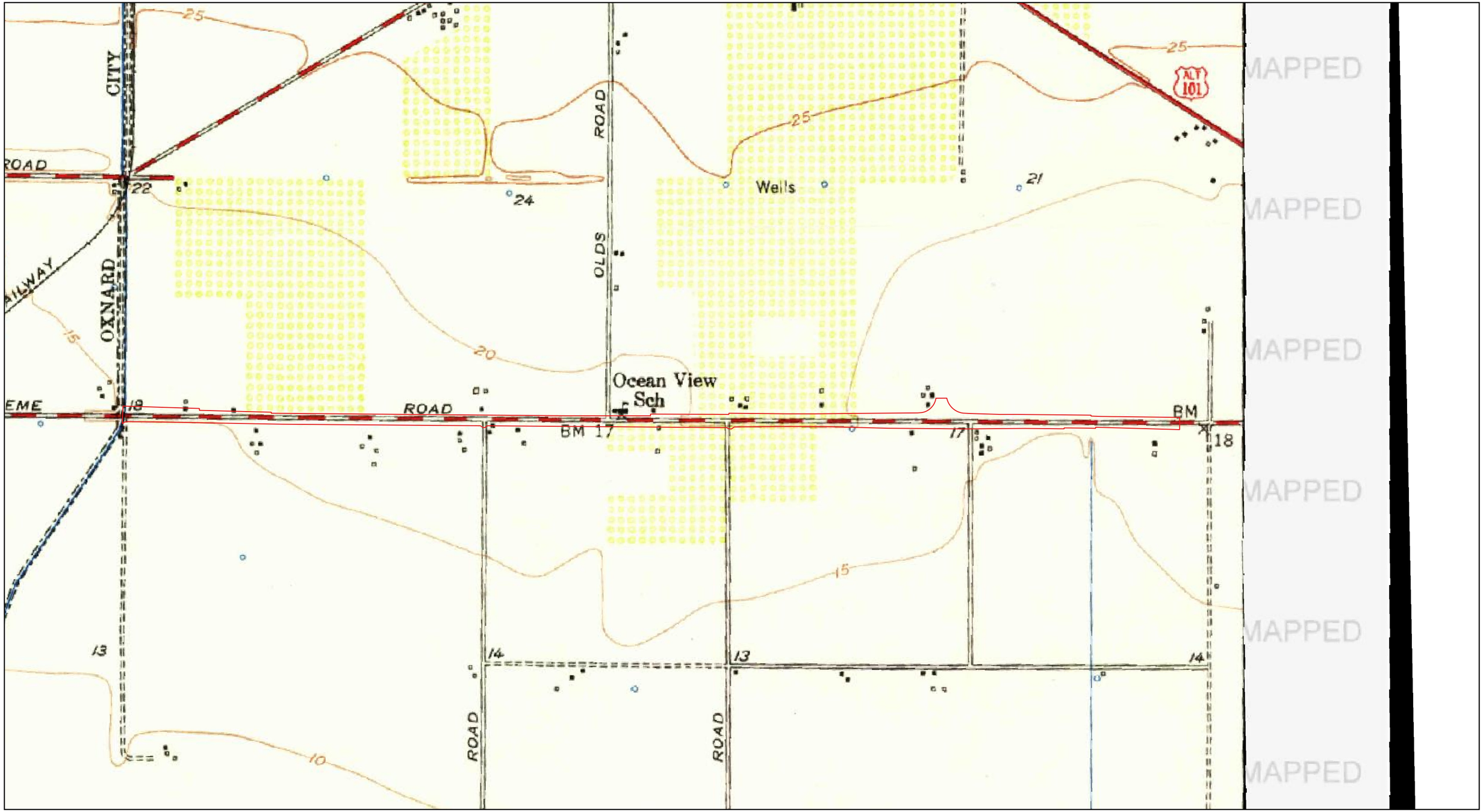

GEOCON WEST, INC.		HISTORICAL TOPOGRAPHIC MAP - 1949		
ENVIRONMENTAL GEOTECHNICAL MATERIALS 500 NORTH VICTORY BOULEVARD, BURBANK, CA 91502 PHONE (818) 841.8388 - FAX (818) 841.17042		HUENEME ROAD WIDENING PROJECT VENTURA COUNTY, CALIFORNIA		
DRAFTED BY: ARE	CHECKED BY: MPC	SEPTEMBER 2023	PROJECT NO. W1758-77-01	APP. C-4

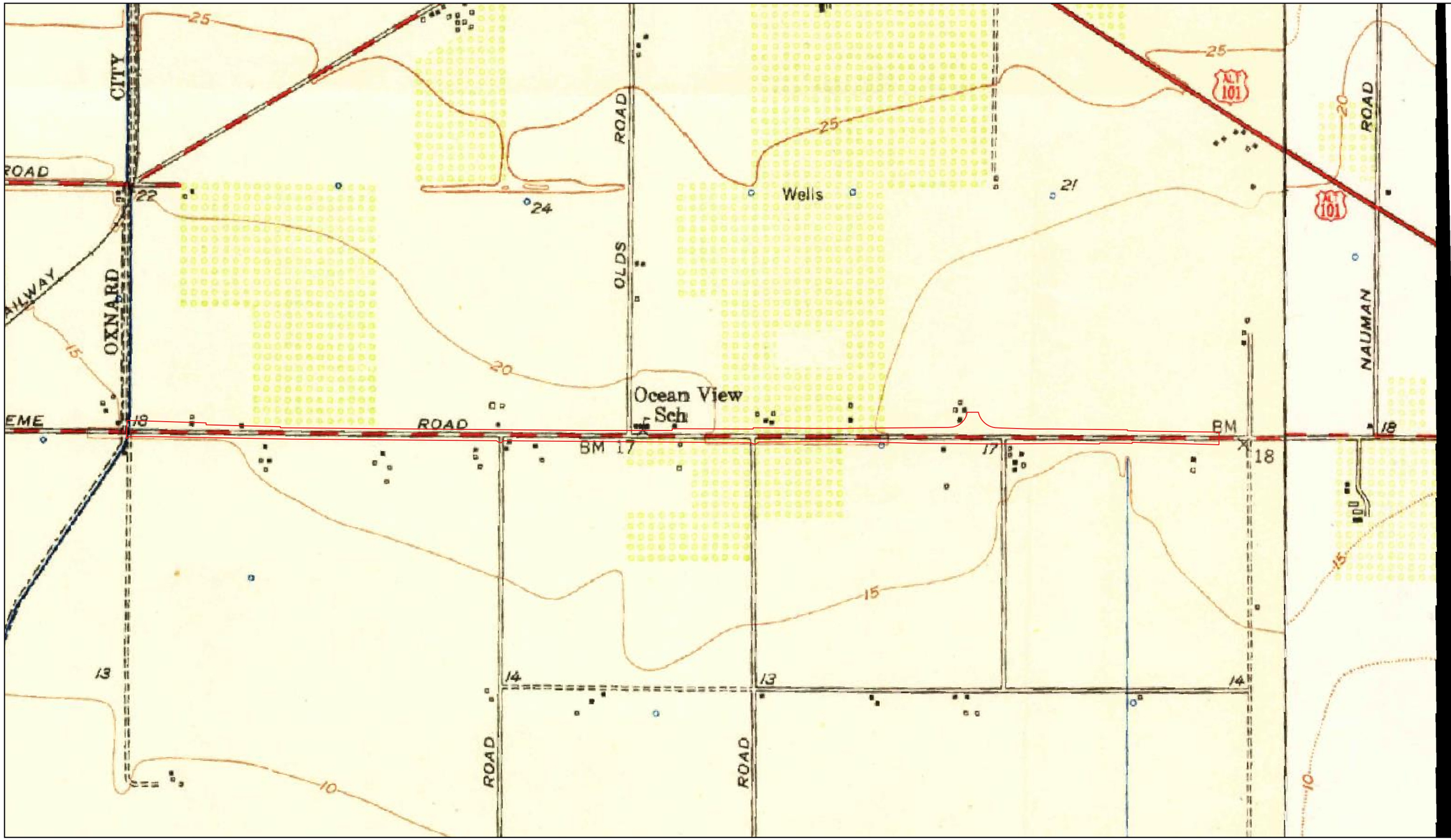

GEOCON WEST, INC.		HISTORICAL TOPOGRAPHIC MAP - 1951		
ENVIRONMENTAL GEOTECHNICAL MATERIALS 500 NORTH VICTORY BOULEVARD, BURBANK, CA 91502 PHONE (818) 841.8388 - FAX (818) 841.17042		HUENEME ROAD WIDENING PROJECT VENTURA COUNTY, CALIFORNIA		
DRAFTED BY: ARE	CHECKED BY: MPC	SEPTEMBER 2023	PROJECT NO. W1758-77-01	APP. C-5

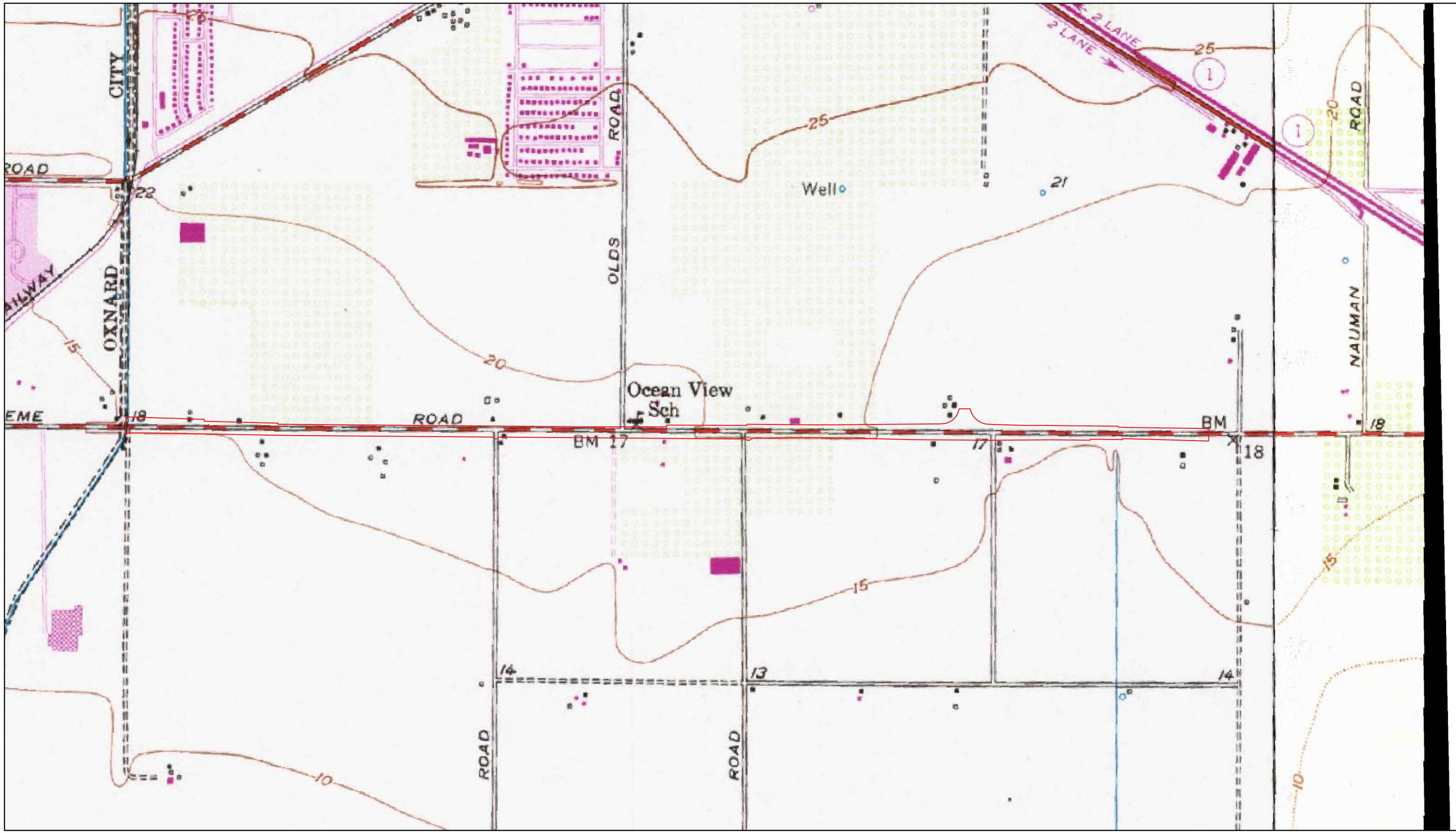

GEOCON WEST, INC.			HISTORICAL TOPOGRAPHIC MAP - 1967	
ENVIRONMENTAL GEOTECHNICAL MATERIALS 500 NORTH VICTORY BOULEVARD, BURBANK, CA 91502 PHONE (818) 841.8388 - FAX (818) 841.17042			HUENEME ROAD WIDENING PROJECT VENTURA COUNTY, CALIFORNIA	
DRAFTED BY: ARE	CHECKED BY: MPC	SEPTEMBER 2023	PROJECT NO. W1758-77-01	APP. C-6

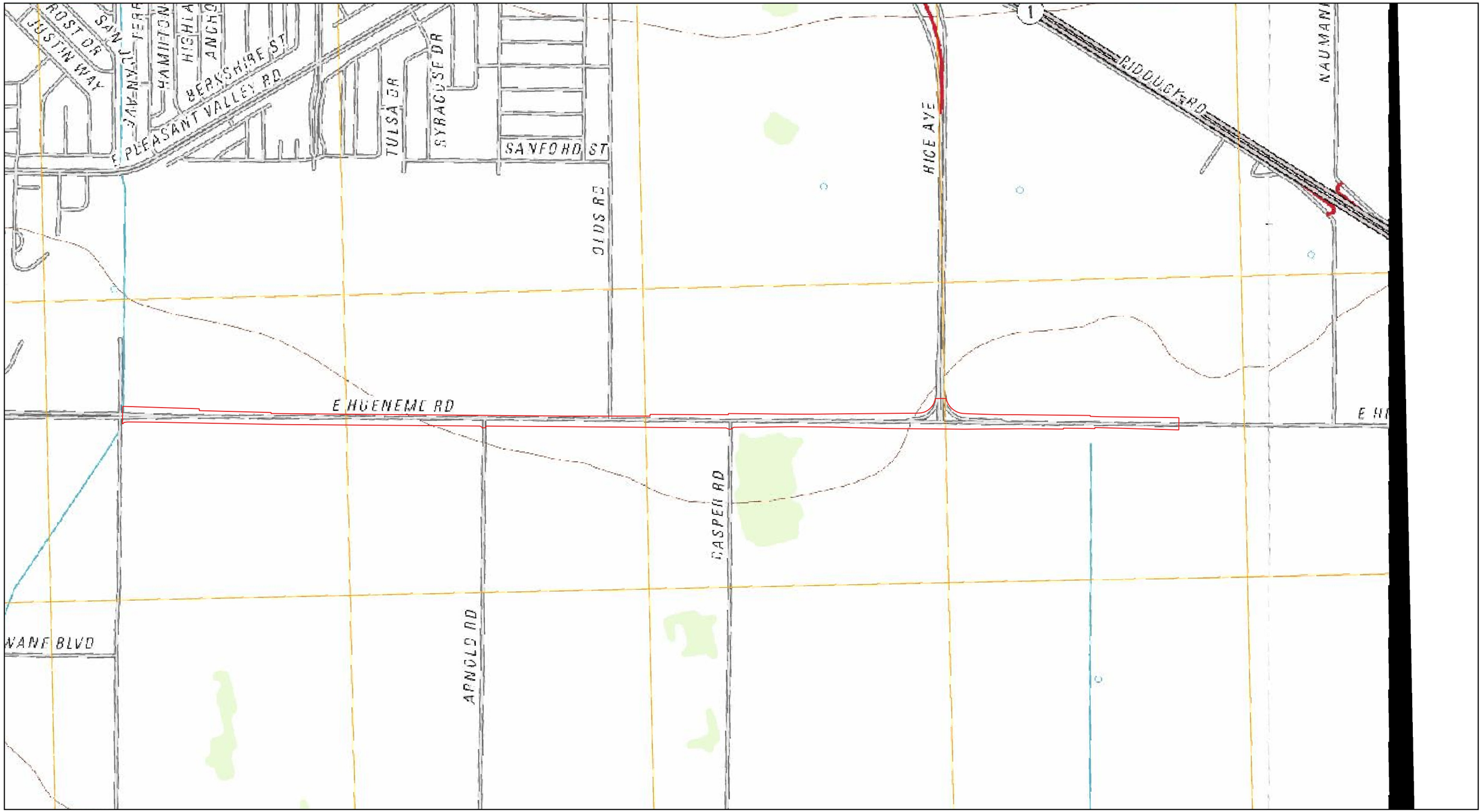

GEOCON WEST, INC.

ENVIRONMENTAL GEOTECHNICAL MATERIALS

500 NORTH VICTORY BOULEVARD, BURBANK, CA 91502
PHONE (818) 841.8388 - FAX (818) 841.17042

HISTORICAL TOPOGRAPHIC MAP - 2012

HUENEME ROAD WIDENING PROJECT
VENTURA COUNTY, CALIFORNIA

DRAFTED BY: ARE	CHECKED BY: MPC	SEPTEMBER 2023	PROJECT NO. W1758-77-01	APP. C-7

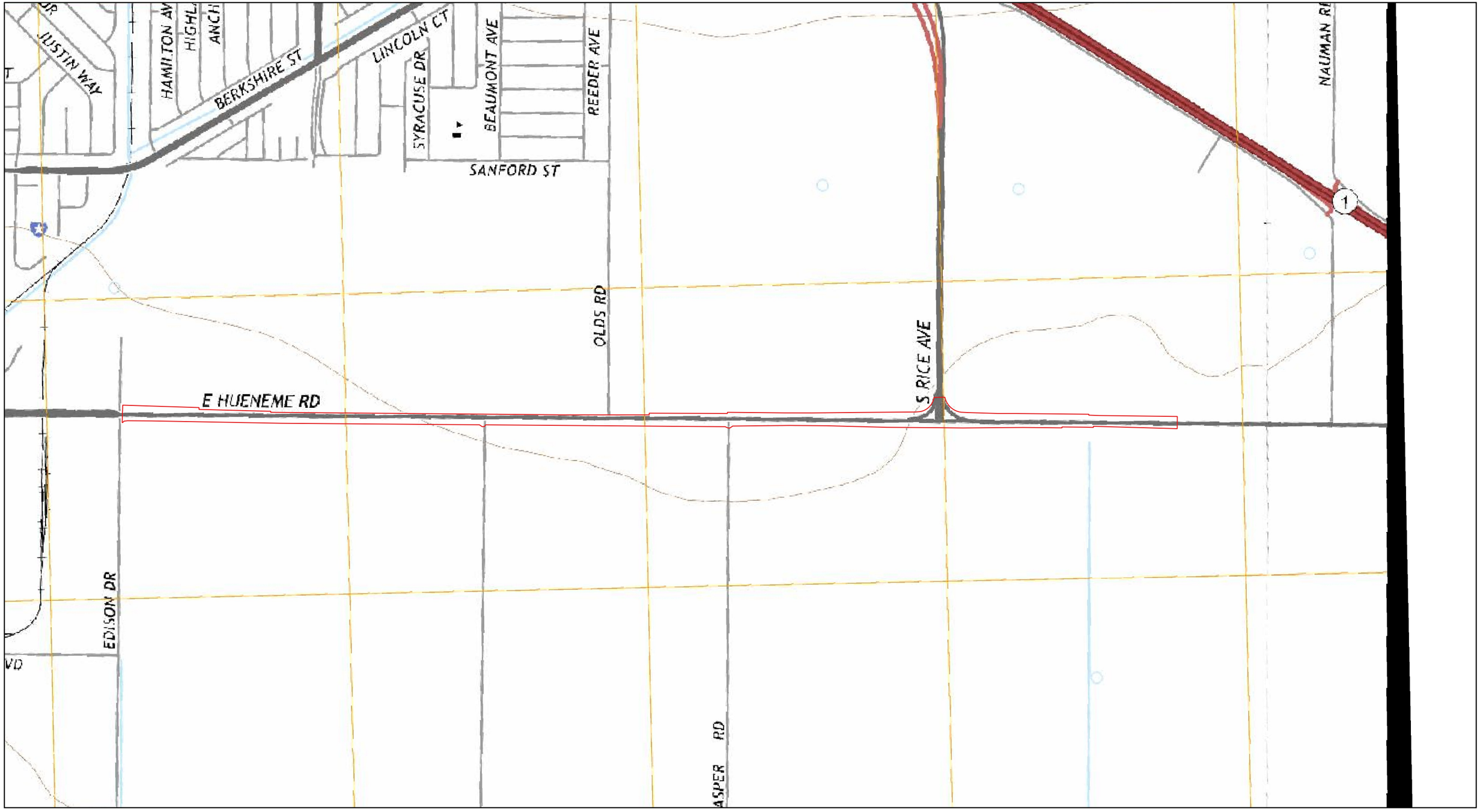

GEOCON WEST, INC.		HISTORICAL TOPOGRAPHIC MAP - 2015		
ENVIRONMENTAL GEOTECHNICAL MATERIALS 500 NORTH VICTORY BOULEVARD, BURBANK, CA 91502 PHONE (818) 841.8388 - FAX (818) 841.17042		HUENEME ROAD WIDENING PROJECT VENTURA COUNTY, CALIFORNIA		
DRAFTED BY: ARE	CHECKED BY: MPC	SEPTEMBER 2023	PROJECT NO. W1758-77-01	APP. C-8

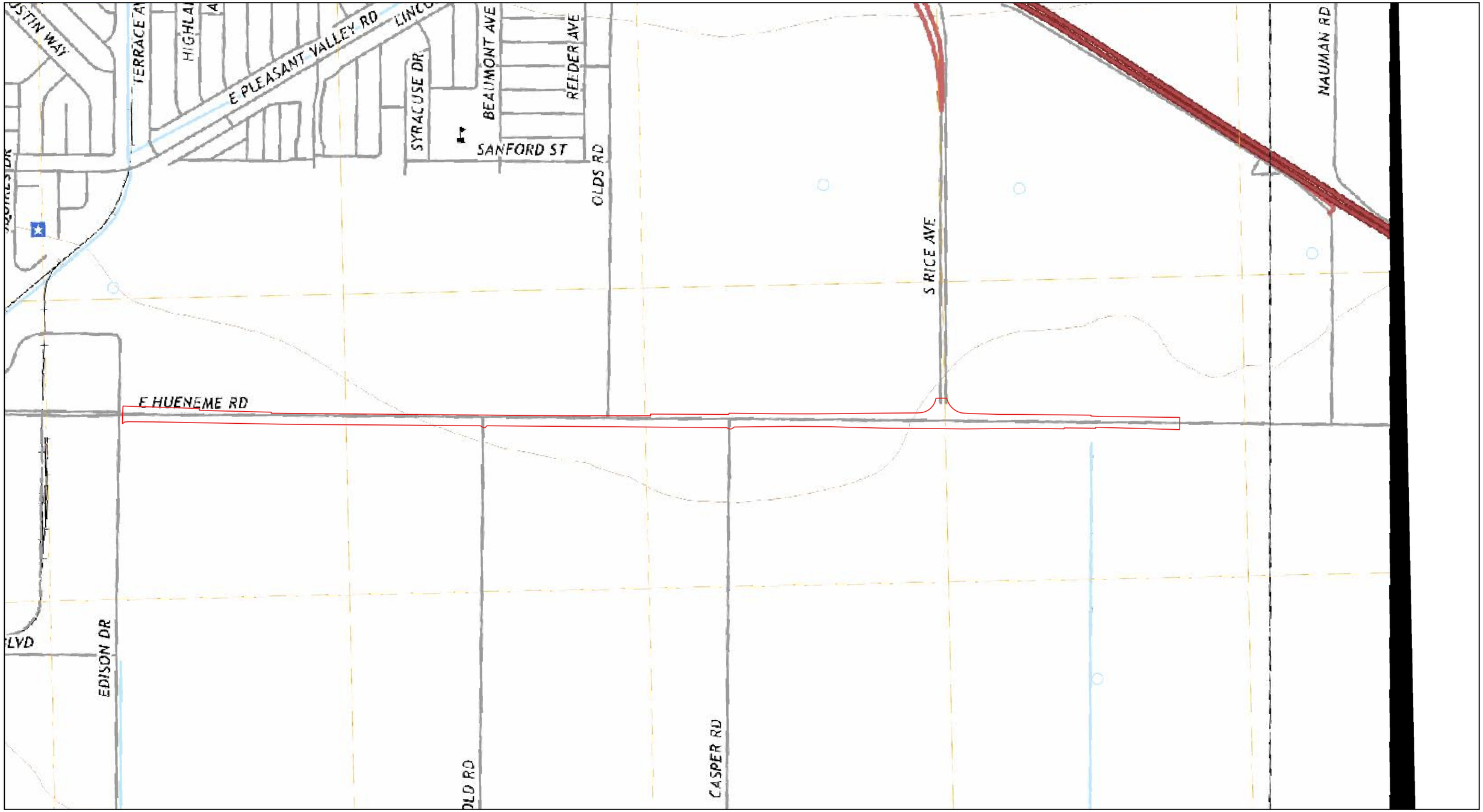

GEOCON WEST, INC.

ENVIRONMENTAL GEOTECHNICAL MATERIALS

500 NORTH VICTORY BOULEVARD, BURBANK, CA 91502
PHONE (818) 841.8388 - FAX (818) 841.17042

HISTORICAL TOPOGRAPHIC MAP - 2018

HUENEME ROAD WIDENING PROJECT
VENTURA COUNTY, CALIFORNIA

DRAFTED BY: ARE	CHECKED BY: MPC	SEPTEMBER 2023	PROJECT NO. W1758-77-01	APP. C-9

APPENDIX C

W1758-77-01

Hueneme Rd

Oxnard, CA 93033

Inquiry Number: 7403279.8

August 03, 2023

The EDR Aerial Photo Decade Package

6 Armstrong Road, 4th floor
Shelton, CT 06484
Toll Free: 800.352.0050
www.edrnet.com

Date EDR Searched Historical Sources:

Aerial Photography August 03, 2023

Target Property:

Hueneme Rd

Oxnard, CA 93033

Year	***Scale***	***Details***	***Source***
1938	Aerial Photograph. Scale: 1"=1875'	Flight Year: 1938	USDA
1947	Aerial Photograph. Scale: 1"=1875'	Flight Year: 1947	USGS
1953	Aerial Photograph. Scale: 1"=1875'	Flight Year: 1953	USDA
1959	Aerial Photograph. Scale: 1"=1875'	Flight Year: 1959	USDA
1967	Aerial Photograph. Scale: 1"=1875'	Flight Year: 1967	USGS
1976	Aerial Photograph. Scale: 1"=1875'	Flight Year: 1976	USGS
1978	Aerial Photograph. Scale: 1"=1875'	Flight Year: 1978	USDA
1985	Aerial Photograph. Scale: 1"=1875'	Flight Year: 1985	USDA
1994	Aerial Photograph. Scale: 1"=1875'	Flight Year: 1994	USGS/DOQQ
2005	Aerial Photograph. Scale: 1"=1875'	Flight Year: 2005	USDA/NAIP
2009	Aerial Photograph. Scale: 1"=1875'	Flight Year: 2009	USDA/NAIP
2012	Aerial Photograph. Scale: 1"=1875'	Flight Year: 2012	USDA/NAIP
2016	Aerial Photograph. Scale: 1"=1875'	Flight Year: 2016	USDA/NAIP
2020	Aerial Photograph. Scale: 1"=1875'	Flight Year: 2020	USDA/NAIP

GEOCON WEST, INC.		HISTORICAL AERIAL PHOTOGRAPH - 1938		
ENVIRONMENTAL GEOTECHNICAL MATERIALS 500 NORTH VICTORY BOULEVARD, BURBANK, CA 91502 PHONE (818) 841.8388 - FAX (818) 841.17042		HUENEME ROAD WIDENING PROJECT VENTURA COUNTY, CALIFORNIA		
DRAFTED BY: ARE	CHECKED BY: MPC	SEPTEMBER 2023	PROJECT NO. W1758-77-01	APP. D-1

GEOCON WEST, INC.

ENVIRONMENTAL GEOTECHNICAL MATERIALS

500 NORTH VICTORY BOULEVARD, BURBANK, CA 91502
PHONE (818) 841.8388 - FAX (818) 841.17042

HISTORICAL AERIAL PHOTOGRAPH - 1947

HUENEME ROAD WIDENING PROJECT
VENTURA COUNTY, CALIFORNIA

DRAFTED BY: ARE	CHECKED BY: MPC	SEPTEMBER 2023	PROJECT NO. W1758-77-01	APP. D-2



GEOCON WEST, INC.

ENVIRONMENTAL GEOTECHNICAL MATERIALS

500 NORTH VICTORY BOULEVARD, BURBANK, CA 91502
PHONE (818) 841.8388 - FAX (818) 841.17042

HISTORICAL AERIAL PHOTOGRAPH - 1953

HUENEME ROAD WIDENING PROJECT
VENTURA COUNTY, CALIFORNIA

DRAFTED BY: ARE	CHECKED BY: MPC	SEPTEMBER 2023	PROJECT NO. W1758-77-01	APP. D-3

GEOCON WEST, INC.

ENVIRONMENTAL GEOTECHNICAL MATERIALS

500 NORTH VICTORY BOULEVARD, BURBANK, CA 91502
PHONE (818) 841.8388 - FAX (818) 841.17042

HISTORICAL AERIAL PHOTOGRAPH - 1959

HUENEME ROAD WIDENING PROJECT
VENTURA COUNTY, CALIFORNIA

DRAFTED BY: ARE	CHECKED BY: MPC	SEPTEMBER 2023	PROJECT NO. W1758-77-01	APP. D-4

GEOCON WEST, INC.

ENVIRONMENTAL GEOTECHNICAL MATERIALS

500 NORTH VICTORY BOULEVARD, BURBANK, CA 91502
PHONE (818) 841.8388 - FAX (818) 841.17042

HISTORICAL AERIAL PHOTOGRAPH - 1967

HUENEME ROAD WIDENING PROJECT
VENTURA COUNTY, CALIFORNIA

DRAFTED BY: ARE	CHECKED BY: MPC	SEPTEMBER 2023	PROJECT NO. W1758-77-01	APP. D-5

GEOCON WEST, INC.

ENVIRONMENTAL GEOTECHNICAL MATERIALS

500 NORTH VICTORY BOULEVARD, BURBANK, CA 91502
PHONE (818) 841.8388 - FAX (818) 841.17042

HISTORICAL AERIAL PHOTOGRAPH - 1976

HUENEME ROAD WIDENING PROJECT
VENTURA COUNTY, CALIFORNIA

DRAFTED BY: ARE	CHECKED BY: MPC	SEPTEMBER 2023	PROJECT NO. W1758-77-01	APP. D-6

GEOCON WEST, INC.

ENVIRONMENTAL GEOTECHNICAL MATERIALS

500 NORTH VICTORY BOULEVARD, BURBANK, CA 91502
PHONE (818) 841.8388 - FAX (818) 841.17042

HISTORICAL AERIAL PHOTOGRAPH - 1978

HUENEME ROAD WIDENING PROJECT
VENTURA COUNTY, CALIFORNIA

DRAFTED BY: ARE	CHECKED BY: MPC	SEPTEMBER 2023	PROJECT NO. W1758-77-01	APP. D-7

GEOCON WEST, INC.

ENVIRONMENTAL GEOTECHNICAL MATERIALS

500 NORTH VICTORY BOULEVARD, BURBANK, CA 91502
PHONE (818) 841.8388 - FAX (818) 841.17042

HISTORICAL AERIAL PHOTOGRAPH - 1985

HUENEME ROAD WIDENING PROJECT
VENTURA COUNTY, CALIFORNIA

DRAFTED BY: ARE	CHECKED BY: MPC	SEPTEMBER 2023	PROJECT NO. W1758-77-01	APP. D-8



GEOCON WEST, INC.

ENVIRONMENTAL GEOTECHNICAL MATERIALS

500 NORTH VICTORY BOULEVARD, BURBANK, CA 91502
PHONE (818) 841.8388 - FAX (818) 841.17042

HISTORICAL AERIAL PHOTOGRAPH - 1994

HUENEME ROAD WIDENING PROJECT
VENTURA COUNTY, CALIFORNIA

DRAFTED BY: ARE	CHECKED BY: MPC	SEPTEMBER 2023	PROJECT NO. W1758-77-01	APP. D-9

GEOCON WEST, INC.

ENVIRONMENTAL GEOTECHNICAL MATERIALS

500 NORTH VICTORY BOULEVARD, BURBANK, CA 91502
PHONE (818) 841.8388 - FAX (818) 841.17042

HISTORICAL AERIAL PHOTOGRAPH - 2005

HUENEME ROAD WIDENING PROJECT
VENTURA COUNTY, CALIFORNIA

DRAFTED BY: ARE	CHECKED BY: MPC	SEPTEMBER 2023	PROJECT NO. W1758-77-01	APP. D-10

GEOCON WEST, INC.

ENVIRONMENTAL GEOTECHNICAL MATERIALS

500 NORTH VICTORY BOULEVARD, BURBANK, CA 91502
PHONE (818) 841.8388 - FAX (818) 841.17042

HISTORICAL AERIAL PHOTOGRAPH - 2009

HUENEME ROAD WIDENING PROJECT
VENTURA COUNTY, CALIFORNIA

DRAFTED BY: ARE	CHECKED BY: MPC	SEPTEMBER 2023	PROJECT NO. W1758-77-01	APP. D-11

GEOCON WEST, INC.

ENVIRONMENTAL GEOTECHNICAL MATERIALS

500 NORTH VICTORY BOULEVARD, BURBANK, CA 91502
PHONE (818) 841.8388 - FAX (818) 841.17042

HISTORICAL AERIAL PHOTOGRAPH - 2012

HUENEME ROAD WIDENING PROJECT
VENTURA COUNTY, CALIFORNIA

DRAFTED BY: ARE	CHECKED BY: MPC	SEPTEMBER 2023	PROJECT NO. W1758-77-01	APP. D-12

GEOCON WEST, INC.		HISTORICAL AERIAL PHOTOGRAPH - 2016		
ENVIRONMENTAL GEOTECHNICAL MATERIALS 500 NORTH VICTORY BOULEVARD, BURBANK, CA 91502 PHONE (818) 841.8388 - FAX (818) 841.17042		HUENEME ROAD WIDENING PROJECT VENTURA COUNTY, CALIFORNIA		
DRAFTED BY: ARE	CHECKED BY: MPC	SEPTEMBER 2023	PROJECT NO. W1758-77-01	APP. D-13

GEOCON WEST, INC.		HISTORICAL AERIAL PHOTOGRAPH - 2020		
ENVIRONMENTAL GEOTECHNICAL MATERIALS 500 NORTH VICTORY BOULEVARD, BURBANK, CA 91502 PHONE (818) 841.8388 - FAX (818) 841.17042		HUENEME ROAD WIDENING PROJECT VENTURA COUNTY, CALIFORNIA		
DRAFTED BY: ARE	CHECKED BY: MPC	SEPTEMBER 2023	PROJECT NO. W1758-77-01	APP. D-14

APPENDIX D

W1758-77-01
Hueneme Road
Oxnard, CA 93033

Inquiry Number: 7432304.2
September 05, 2023

The EDR-City Directory Image Report

EDR® Environmental Data Resources Inc

6 Armstrong Road
Shelton, CT 06484
800.352.0050
www.edrnet.com

TABLE OF CONTENTS

SECTION

Executive Summary

Findings

City Directory Images

Thank you for your business.
Please contact EDR at 1-800-352-0050
with any questions or comments.

Disclaimer - Copyright and Trademark Notice

This Report contains certain information obtained from a variety of public and other sources reasonably available to Environmental Data Resources, LLC. It cannot be concluded from this Report that coverage information for the target and surrounding properties does not exist from other sources. This Report is provided on an "AS IS", "AS AVAILABLE" basis. **NO WARRANTY EXPRESS OR IMPLIED IS MADE WHATSOEVER IN CONNECTION WITH THIS REPORT. ENVIRONMENTAL DATA RESOURCES, LLC AND ITS SUBSIDIARIES, AFFILIATES AND THIRD PARTY SUPPLIERS DISCLAIM ALL WARRANTIES, OF ANY KIND OR NATURE, EXPRESS OR IMPLIED, ARISING OUT OF OR RELATED TO THIS REPORT OR ANY OF THE DATA AND INFORMATION PROVIDED IN THIS REPORT, INCLUDING WITHOUT LIMITATION, ANY WARRANTIES REGARDING ACCURACY, QUALITY, CORRECTNESS, COMPLETENESS, COMPREHENSIVENESS, SUITABILITY, MERCHANTABILITY, FITNESS FOR A PARTICULAR PURPOSE, TITLE, NON-INFRINGEMENT, MISAPPROPRIATION, OR OTHERWISE. ALL RISK IS ASSUMED BY THE USER. IN NO EVENT SHALL ENVIRONMENTAL DATA RESOURCES, LLC OR ITS SUBSIDIARIES, AFFILIATES OR THIRD PARTY SUPPLIERS BE LIABLE TO ANYONE FOR ANY DIRECT, INCIDENTAL, INDIRECT, SPECIAL, CONSEQUENTIAL OR OTHER DAMAGES OF ANY TYPE OR KIND (INCLUDING BUT NOT LIMITED TO LOSS OF PROFITS, LOSS OF USE, OR LOSS OF DATA), ARISING OUT OF OR IN ANY WAY CONNECTED WITH THIS REPORT OR ANY OF THE DATA AND INFORMATION PROVIDED IN THIS REPORT.** Any analyses, estimates, ratings, environmental risk levels, or risk codes provided in this Report are provided for illustrative purposes only, and are not intended to provide, nor should they be interpreted as providing any facts regarding, or prediction or forecast of, any environmental risk for any property. Only an assessment performed by a qualified environmental professional can provide findings, opinions or conclusions regarding the environmental risk or conditions in, on or at any property.

Copyright 2023 by Environmental Data Resources, LLC. All rights reserved. Reproduction in any media or format, in whole or in part, of any report or map of Environmental Data Resources, LLC, or its affiliates, is prohibited without prior written permission.

EDR and its logos (including Sanborn and Sanborn Map) are trademarks of Environmental Data Resources, LLC or its affiliates. All other trademarks used herein are the property of their respective owners.

EXECUTIVE SUMMARY

DESCRIPTION

Environmental Data Resources, Inc.'s (EDR) City Directory Report is a screening tool designed to assist environmental professionals in evaluating potential liability on a target property resulting from past activities. EDR's City Directory Report includes a search of available business directory data at approximately five year intervals.

RECORD SOURCES

The EDR City Directory Report accesses a variety of business directory sources, including Haines, InfoUSA, Polk, Cole, Bresser, and Stewart. Listings marked as EDR Digital Archive access Cole and InfoUSA records. The various directory sources enhance and complement each other to provide a more thorough and accurate report.

EDR is licensed to reproduce certain City Directory works by the copyright holders of those works. The purchaser of this EDR City Directory Report may include it in report(s) delivered to a customer.

RESEARCH SUMMARY

The following research sources were consulted in the preparation of this report. A check mark indicates where information was identified in the source and provided in this report.

Year	*Target Street*	*Cross Street*	*Source*
2020	☑	☐	EDR Digital Archive
2017	☑	☐	Cole Information
2014	☑	☐	Cole Information
2010	☑	☐	Cole Information
2005	☑	☐	Cole Information
2000	☑	☐	Cole Information
1995	☑	☐	Cole Information
1992	☑	☐	Cole Information
1990	☑	☐	Haines Criss-Cross Directory
1985	☑	☐	Haines Criss-Cross Directory
1981	☑	☐	Haines Criss-Cross Directory
1977	☐	☐	Polks City Directory

FINDINGS

TARGET PROPERTY STREET

Hueneme Road
Oxnard, CA 93033

Year	CD Image	Source	
E HUENEME RD			
2020	pg A1	EDR Digital Archive	
2017	pg A2	Cole Information	
2014	pg A3	Cole Information	
2010	pg A4	Cole Information	
2005	pg A5	Cole Information	
2000	pg A6	Cole Information	
1995	pg A7	Cole Information	
1992	pg A8	Cole Information	
1990	pg A9	Haines Criss-Cross Directory	
1985	pg A10	Haines Criss-Cross Directory	
1981	pg A11	Haines Criss-Cross Directory	
1977	-	Polks City Directory	Street not listed in Source

FINDINGS

CROSS STREETS

No Cross Streets Identified

City Directory Images

Target Street	Cross Street	Source
✓	-	EDR Digital Archive

E HUENEME RD 2020

307	PIZZA MAN DAN
320	HOSKINS BROTHERS
600	JOAN PORTEOUS
	LINDA PORTEOUS
	PAUL PORTEOUS
	SAN MIGUEL PRODUCE
707	CLOUDBURST INC
	MIST & COOL
	NEBTEC LLC
1531	BETTY REINHART
	JAMES KATSUDA
	JOHN REINHART
	RUBY ISHIMOTO
	RUBY KATSUDA
	VIM KATSUDA
1850	PRIMORDIAL SOLUTIONS
2281	CRUZ ORTIZ
	EDGAR ORTIZ
	GLORIA ORTIZ
2599	MARATHON LAND INC
	SOUTHLAND SOD FARMS
2840	LAUBACHER BERRY FARMS
3250	NAUMANN PROPERTIES
3478	LIDIA GONZALEZ
3939	DRISCOLL STRAWBERRY
	DRISCOLLS
3979	CHELSEA DAVIS
	DAVIS DAVID
	KEIKO KIRBY
	STEVEN DAVIS
3980	IGNACIO RAMOS
	JESUS RAMOS
4279	SKYLINE FLOWER GROWERS-SHPPRS
	THOMAS GOLDBERG
4421	BRIANNE KENNEDY
	RYAN KENNEDY
4531	ANACAPA ARGO TECH SUPPLY INC

Target Street	Cross Street	Source
✓	-	Cole Information

E HUENEME RD 2017

320	HOSKINS BROS TRUCKNG
600	CADCO DENTAL PRODUCTS INC AKA DUX SA
	VETTEC
707	KDC II
720	TSA INC
1531	REINHART, JOHN K
	WENDYS NURSERY
1850	ABC ORGANICS
	EAST FARMS
2200	OCEAN VIEW PRODUCE CO
2281	CENTENO, AURELIO G
2463	WESTSIDE STRAWBERRY FARM CORP
2599	SOUTHLAND SOD FARMS
2840	LAUBACHER FARMS
3250	NAUMANN PROPERTIES
3391	DRISCOLL STRAWBERRY ASSOCIATES
3912	SPRIG B
3939	BERRY PACK INC
	DRISCOLL STRAWBERRY ASSOCIATES
	DRISCOLLS
3980	RAMOS, IGNACIO J
4279	SKYLINE FLOWER GROWERS & SHIPPERS
4531	ANACAPA ARGOTECH SUPPLY INC
4710	DE BUSSCHERE RANCH SHOP
	DEBUSSCHERE, ALBERT
4720	BOWMAN, SARAH

Target Street	Cross Street	Source
✓	-	Cole Information

E HUENEME RD 2014

320	HOSKINS BROS TRUCKNG
381	FRANCO, CAMILA G
600	CADCO DENTAL PRODUCTS INC AKA DUX SA
	CLIVE CRAIG COMPANY AKA DUX SALES
	DUX SALES
	VETTEC
614	ROMAN, EDWARD
707	KDC II
789	ROMERO, DOUG B
1531	KATSUDA, JOHN T
	S K FLOWER GROWERS
	WENDYS NURSERY
1835	ITO, GEORGE
1850	EAST FARMS
2221	GARCIA, RAMON
2281	ORTIZ, CRUZ A
2463	PENSKE TRUCK RENTAL
2599	SOUTHLAND SOD FARMS
2840	LAUBACHER FARMS
3000	OCEAN VIEW PRODUCE CO
3250	NAUMANN RANCH
3391	REITER BROTHERS INC
3393	OCCUPANT UNKNOWN,
3912	SPRIG B
3939	BERRY PACK INC
	DRISCOLL STRAWBERRY ASSOCIATES
	DRISCOLLS
3950	OCCUPANT UNKNOWN,
3980	RAMOS, IGNACIO J
4261	MAGALLANES, MAGDALENA
4279	SKYLINE FLOWER GROWERS & SHIPPERS
4531	ANACAPA ARGOTECH SUPPLY INC
4710	DE BUSSCHERE RANCH SHOP
	GLYNN, JONATHAN E
4720	BOWMAN, SARAH

Target Street	Cross Street	Source
✓	-	Cole Information

E HUENEME RD 2010

320	HOSKINS BROTHERS
381	FRANCO, CAMILA G
600	CADCO DENTAL PRODUCTS INC
	CLIVE CRAIG CO
	CRAIG CLIVE CO
	DUX DENTAL
	DUX SALES
	VAN R DENTAL PRODUCTS INC
	VETTEC INC
614	ROMAN, EDWARD
707	CLOUDBURST INC
	KDC II
765	CARTER, EARL J
789	ROMERO, DOUG B
1531	ISHIMOTO, RUBY M
	SK FLOWER GROWERS
	WENDYS NURSERY
2221	GARCIA, RAMON
2281	ORTIZ, CRUZ A
2292	SOLIMAR FARMS INC
2463	SANFORD NITA
	SANFORD, NITA
2840	LAUBACHER BERRY FARMS
3000	OCEAN VIEW PRODUCE CO
3250	NAUMANN PROPERTIES
3300	NAUMANN, RICHARD W
3391	OCCUPANT UNKNOWN,
	REITER BROTHERS INC
3912	SPRIG, B
3939	BERRY PACK INC
	DRISCOLL STRAWBERRY ASSOC
3950	OCCUPANT UNKNOWN,
3979	CHUCKS AUTO PARTS & SALVAGE
3980	OCCUPANT UNKNOWN,
4261	MAGALLANES, MAGDALENA
4279	SKYLINE FLOWER GROWERSSHPPRS
4419	OCCUPANT UNKNOWN,
4710	OCCUPANT UNKNOWN,

Target Street	Cross Street	Source
✓	-	Cole Information

E HUENEME RD 2005

381	CERVANTES, ISIDRO R
	WALKER, RODERICK L
451	GIROD, JACQUES
600	DUX DENTAL INC
	DUX DNTL VAN R CADCO CLIVE CRA
	THE AGAR PACIFIC
	VETTEC
765	CARTER, EARL J
787	CASSIDY, JUSTIN
1515	SASAKI, FUMIO
1531	FUMIOS NURSERY
	LAS BRISAS NURSERY
	OCCUPANT UNKNOWN,
	VENTURA COUNTY FLOWER GROWERS
1835	OCCUPANT UNKNOWN,
2221	GARCIA, RAMON
2281	ORTIZ, CRUZ
2299	SOUTHLAND SOD FARMS
2840	LAUBACHER FARMS
3000	OCEANVIEW PRODUCE CO
3300	NAUMANN, RICHARD W
3391	OCCUPANT UNKNOWN,
	REITER BROTHERS ARTS RANCH
3393	CONNELL, DEBRA L
3478	BROCKETT, BRUCE A
3912	SPRIG, B
3939	BARRY PACK INC
	DRISCOLL STRAWBERRY ASSOCIATES INC
	SAMBRAILO PACKAGING
3950	GARCIA, HUGO A
3980	OCCUPANT UNKNOWN,
4421	TEE KAY ENTERPRISES INC
4710	OCCUPANT UNKNOWN,

Target Street	Cross Street	Source
✓	-	Cole Information

E HUENEME RD 2000

320	HOSKINS BROTHERS
350	PORT HUENEME COUNTRY INN
381	CARRILLO, JUAN
	CENTENO, AURORA
	CONTRERAS, VINCENT
	CORTEZ, JOE E
	MENDOZA, AMADA
	OROZCO, MARIA C
	PENALOZA, ANA
	VELASQUEZ, ROBERT
600	CADCO DENTAL PRODUCTS INCORPORATED
	CLIVE CRAIG COMPANY
	PORTEOUS, PAUL D
	VAN R DENTAL PRODUCTS INCORPORATED
700	MITCHS WELDING
1515	SASAKI, FUMIO
1531	KATSUDA NURSERY
	LAS BRISAS NURSERY
	OCCUPANT UNKNOWN,
	S K FLOWER GROWERS
	VENTURA COUNTY FLOWER GROWER & SHIPPER
1850	ROSETE, DELFINO
2599	SOUTHLAND SOD FARMS
2840	LAUBACHER FARMS
3000	OCEAN VIEW PRODUCE COMPANY OFFICE
3391	REITER BROTHERS ARTS RANCH
3478	CORNEJO, JOSE
	MARTINEZ FARMS
3912	SPRIG, B
3939	DRISCOLL STRAWBERRY ASSOCIATES
	SAMBRAILO PACKAGING
3950	OCCUPANT UNKNOWN,
3979	CHUCKS AUTO PARTS & SALVAGE
	DAVIS, DAVID
4259	HERNANDEZ, P
4277	MEDEIROS ELECTRIC
4279	GOLDBERG, JOSEPH
	SKYLINE FLOWER GROWERS & SHIPPERS
4710	DEBUSSCHERE RANCH SHOP

Target Street	Cross Street	Source
✓	-	Cole Information

E HUENEME RD 1995

320	HOSKINS BROTHERS
350	COUNTRY INN
381	BRAVO, A
	CERVANTES, ISIDRO
	FERNANDEZ, H
	GONZALEZ, ARMANDO D
	PAREDES, MANUEL J
	PEREA, JOSE L
	TORRES, BERTHA A
	VILLEGAS, ALFONSO
885	MERLO, SALOMON S
	PROGRESSIVE AUTO SALVAGE
1531	KATSUDA NURSERY
	S K FLOWER GROWERS
1552	CALLENS, REMIE J
1835	KUIDA FARM SUPPLY
2292	ITURALDE, ROY JR
2840	LAUBACHER FARMS
3000	OCEAN VIEW PRODUCTS CO
3391	OCCUPANT UNKNOWNN
3478	CORNEJO, JOSE
	MARTINEZ, CECIL
3912	BROHAMMER, TODD
3939	CHARLES SAMBRAILO PAPER CO
	DRISCOLL STRAWBERRY
3950	OCCUPANT UNKNOWNN
3979	CHUCKS AUTO PARTS & SALVAGE
	GOLD COAST ANGLER
	OCCUPANT UNKNOWNN
3980	OCCUPANT UNKNOWNN
4259	MISSILE
4277	MEDEIROS ELECTRIC
	MESSINA, ANTHONY
4279	SKYLINE FLOWER GROWERS

Target Street	Cross Street	Source
✓	-	Cole Information

E HUENEME RD 1992

320	HOSKINS BROS
350	COUNTRY INN
381	CERVANTES, ISIDRO
	FERNANDEZ, H
	GOMEZ, V
	MADRIGAL, ALFREDO
	SEPULVEDA, JESUS
	TORRES, BERTHA A
	VILLEGAS, ALFONSO
405	SURFSIDE LIQUOR MRT
451	LAU, GEORGE J
600	CADCO DNTL PROD INC
630	GILL J H RANCHES
700	PORT HUE MARINE SPL
710	MITCHS WELDING
885	IRON EAGLE TOWING
	PROGRSV AUTO SLVG
1531	FLORAL PAC NURSERY
	GUEVARA FLORL NRSRY
	KATSUDA NURSERY
	S K FLOWER GROWERS
1552	CALLENS, REMIE J
1730	AGUILAR, LUIS
	SALGADO, EDEL
1835	COVARRUBIAS, E
1850	HIGASHI FARMS
2275	CHIQUITA FRUIT STND
2281	CERVANTES, R
2292	ITURALDE, ROY JR
	MANABI FARMS INC
2559	OXNRD BAIT FARM
2599	SOUTHLAND SOD FARMS
2840	LAUBACHER FARMS
3000	OCEAN VIEW PRODUCE
3478	CORNEJO, JOSE
	MARTINEZ, CECIL
3818	GONZALEZ, ARMANDO D
3912	SPRIG, B
3939	DRISCOLL STRAWBERRY
	SAMBRAILO CHAS PPR
3979	CHUCKS AUTO PARTS
	PROGRSV SCRAP METLS
3980	GREGORY, JACK
4215	LAUNCH PAD
4259	MISSILE THE
4277	MEDEIROS ELECTRIC
4279	SKYLINE FLOWER GRWR
4710	DEBUSSCHERE RNCH SH

Target Street	Cross Street	Source
✓	-	Haines Criss-Cross Directory

E HUENEME RD 1990

HUENEME RD E 93033
OXNARD

320	★HOSKINS BROS	488-3617	
350	★COUNTRY INN	986-5353	7
	★PORT HUE CNTRY INN	986-5353	+0
381.....	HACIENDA APTS		
	ARIES Bertha Alicia	488-2220	+0
7	CERVANTES Jose Luiz	488-9680	
	CERVANTES Socorro	488-9872	9
	FERNANDEZ Heriberto	986-2928	
	FERNANDEZ Lydia	986-2928	
	GONZALEZ Armando D	986-5045	7
	HERNANDEZ Maria	488-2853	6
	HUIZAR Maria	488-9491	4
	MADRIGAL Carmen	986-1606	9
	MADRIGAL Patricia T	986-1869	9
	PAREDES Manuel J	488-0518	7
	ZAMORA Rosa	488-4392	+0
381.....			
405	★SURFSIDE LIQUOR MRT	488-4378	7
423	XXXX	00	
425	XXXX	00	
427	XXXX	00	
507	ZAMBRANO Maria	488-1003	2
513	XXXX	00	
615	XXXX	00	
621	XXXX	00	
625	XXXX	00	
630	★GILL J H RANCHES	488-3074	9
700	★PORT HUE MRN SPL CO	488-0988	9
710	★O R C TRCKNG&SRV CO	488-0931	8
747	XXXX	00	
833	XXXX	00	
900	XXXX	00	
1183	★PROGRSV AUTO PARTS	488-6479	
1399	PACHECO Elva A	488-5929	
1531	★GUEVARA FLRL NRSRY	986-4257	9
	MORALES Roberto R	986-3572	+0
	★S K FLOWER GROWERS	488-9256	
	★SANDERS NURSERY	986-1466	8
1552	CALLENS Remie J	488-5269	3
1730	AGUILAR L	488-7118	3
	SALGADO Edel	986-4418	8
1835	COVARRUBIAS A	986-1368	+0
	COVARRUBIAS E	986-1368	+0
1850	★HIGASHI FARMS	488-3060	
2275	WU Tesan	488-9599	+0
2281	CERVANTES Rigoberto	488-1383	
2284	XXXX	00	
2292	ITURALDE Roy Jr	986-1843	9
	★MANABI FARMS INC	986-2095	9
2431	XXXX	00	
2559	★OXNRD BAIT FARM	488-0012	1
2599	★SOUTHLAND SOD FARMS	488-3585	2
2740	XXXX	00	
2771	XXXX	00	
2840	LAUBACHER Donald F	488-6191	3
3000	★NAUMANN BROS PCKNG	488-6401	2
3300	XXXX	00	
3478	★KITA BROS	488-2918	
3890	XXXX	00	
3912	SPRIG B	488-9782	6
3939	★DRISCOLL STRAWBERRY	488-0333	+0
	★SAMBRAILO CHAS PPR	488-4532	+0
3950	XXXX	00	
3951	XXXX	00	
3979	★CHUCKS AUTO PARTS	488-4491	7
3980	GREGORY Jack	488-3730	5
4076	XXXX	00	
4215	★LAUNCH PAD	488-6535	
4259	BARBOUR Steve	488-9201	+0
	BERNA Russell	986-1513	+0
	★MISSILE THE	488-2615	
4277	MESSINA Anthony R	986-3471	+0
4279	★SKYLINE FLOWER GRWR	488-0879	4
	★SKYLINE FLOWER GRWR	488-7370	+0
4421	XXXX	00	
4526	XXXX	00	
4710	★DEBUSSCHERE RNCH SH	986-2831	3
NO #	★WESTSIDE STWBRY FRM	488-9869	9
★	26 BUS 50 RES	13 NEW	

Target Street	Cross Street	Source
✓	-	Haines Criss-Cross Directory

E HUENEME RD 1985

HUENEME RD E 93033
OXNARD

141	TEXACO USA	488-2322	+5
	UNITOR SHIP SERVCE	656-6093	+5
242	HERNANDEZ OLGA	488-4623	2
251	XXXX	00	
320	HOSKINS BROS	488-3617	
381	HACIENDA APTS		
20	BARRON EVARISTA G	488-2728	8
7	CERVANTES JOSE LUIZ	488-9680	9
11	DULIBAN FRANK	488-7108	
	ELLSWORTH LAURA	488-2633	4
	FERNANDEZ HERIBERTO	986-2928	4
3	GARCIA FELIX E	488-7196	7
	GUTIERREZ MIGUEL	986-4355	+5
	HIUZAR BAUDELIO	986-2542	+5
	HUIZAR ARTURO	986-3189	+5
	HUIZAR MARIA	488-9491	4
	NARANGO JUAN	488-6866	4
	YEPEZ FLORINA	488-6954	+5
381			
427	XXXX	00	
507	ZAMBRANO MARIA	488-1003	2
513	XXXX	00	
615	GLADNEY B	488-1332	+5
625	XXXX	00	
630	J H GILL RANCHES	488-3074	3
747	XXXX	00	
833	TRUONG UOC	488-2368	3
900	CHANNL ISL SLF STRG	488-3886	0
1183	PROGRESSIVE ATO PRT	488-6479	8
1399	PACHECO ELVA A	488-5929	6
1531	KATSUDA SAM	488-5266	
	S K FLOWER GROWERS	488-9256	0
	SANDERS NURSERY	986-1466	+5
1552	CALLENS REMIE J	488-5269	3
1730	AGUILAR L	488-7118	3
	CORTEZ ELVIRA S	488-4308	+5
1835	MALDONADO HECTOR	488-1270	7
	OLIVER RANCH INC	488-2255	8
1850	HIGASHI FARMS	488-3060	9
2281	CERVANTES RIGOBERTO	488-1383	9
2292	SUMMERS JERRY	986-4057	+5
2431	SASAKI JODY	488-8684	2
	SASAKI SOTORI AGENT	488-4919	
2559	OXNRD BAIT FARM	488-0012	1
2599	SOUTHLAND SOD FARMS	488-4217	2
	SOUTHLAND SOD FARMS	488-3585	2
2740	XXXX	00	
2771	NAUMANN M M	488-5227	
2840	LAUBACHER DONALD F	488-6191	3
3000	NAUMANN BROS PCKNG	488-6401	2
3300	GUZMAN TONY	488-2909	0
3478	KITA BROS	488-2918	
	RAMIREZ JOSE A	488-9394	2
3890	XXXX	00	
3912	CLARK CURTIS	488-9782	1
3950	COLBERN EDWIN C MD	488-1055	2
3951	TESHIMA FARMS	488-6041	1
3979	CHUCKS AUTO PARTS	488-4491	
3980	GREGORY JACK	488-3730	+5
4076	LEDEZMA C	488-2724	1
4215	LAUNCH PAD	488-6535	
4259	MISSILE THE	488-2615	
4277	LEOS AUTO CENTER	488-2105	+5
	WALLACE BIX A	488-8571	+5
4279	SUNSHINE FLOWERS	488-0879	4
4421	LOPEZ HECTOR	986-3569	+5
4526	XXXX	00	
4710	COLBY ED	488-2933	4
	DEBUSSCHERE RNCH SH	986-2831	3
NO #	HIXON CRANE&SALVAG	487-4712	
★	25 BUS 43 RES	14 NEW	

Target Street	Cross Street	Source
✓	-	Haines Criss-Cross Directory

E HUENEME RD 1981

HUENEME RD E 93030
OXNARD

162	WARD GRANVILLE	488-7061	+1
168	EDWARDS D M	488-2303	+1
182	ANDERSON D	488-4806	+1
320	XXXX	00	
345	XXXX	00	
350	XXXX	00	
381.....	HACIENDA APTS		
20	BARRON EVARISTA	488-2728	8
	CERVANTES JOSE L	488-9680	9
	DULIBAN FRANK	488-7108	
	FERNANDEZ HERIBERTO	488-0763	+1
3	GARCIA FELIX E	488-7196	7
	GONZALES FLORENTINA	986-1202	+1
	GUERRA JOHN A	488-8307	9
	HACIENDA APARTMENTS	488-2423	
	NARANGO JUAN	488-0726	+1
	SEDILLOS FRED H	488-4638	0
	VERA ESEQUIEL	488-9615	+1
381.....			
407	XXXX	00	
615	BAKER LAUREL	488-2687	+1
	KEENA SHERIL L	986-1513	+1
711	PLAZA MARINA MOTEL	488-4495	4
1151	HIXON ROBERT F	488-9276	5
1183	PROGRESSIVE AUTO	488-8479	8
1399	PACHECO ELVA A	488-5929	6
1531	AMEZCUE MIGUEL	488-7148	0
	KATSUDA SAM	488-5266	
	S K FLOWER GROWERS	488-9256	0
1552	CALLENS REMIE J	488-5269	
1730	XXXX	00	
1835	MALDONADO HECTOR	488-1270	7
	OLIVER RANCH INC	488-2255	8
1850	HIGASHI FARMS	488-3060	9
2281	CENTENO AURELIO	488-3205	
	CERVANTES R	488-1383	9
2292	SUMMERS JERRY L	986-1642	+1
2431	SASAKI SOTORI AGENT	488-4919	4
2463	XXXX	00	
2559	OXNARD BAIT FARM	488-0012	+1
2740	OSBORN CHAS E	488-7048	0
2771	NAUMANN BROS PCKNG	488-5401	9
	NAUMANN M M	488-5227	
2912	XXXX	00	
3300	GUZMAN TONY	488-2909	0
3391	XXXX	00	
3478	KITA BROS	488-2918	3
3521	MICUTANI JAS	488-7655	+1
3912	CLARK CURTIS	488-9782	+1
	FREEMAN BRAD	488-8581	0
3950	JORDAN ROBT E	488-6783	+1
3951	TESHIMA FARMS	488-6041	+1
3979	CHUCKS AUTO PARTS	488-4491	
3980	GREGORY JACK	488-3730	
4076	LEDEZMA C	488-2724	+1
	MADRIGAL SALVADOR	488-6095	6
	NISHIMORI J GROWERS	488-4587	+1
4215	LAUNCH PAD	488-8535	3
4259	MISSILE THE	488-2815	
4277	PAC CST AUTO BODY	488-4890	0
4279	GOLDBERG LEROY	488-5885	0
	SKYLINE RANCH	488-5088	3
	SUNSHINE FLOWERS	488-0879	+1
4421	XXXX	00	
4500	LOPEZ JOE M	488-3965	
4526	XXXX	00	
4531	XXXX	00	
4710	DEBUSSCHERE RANCH	488-3981	6
NO #	HIXON CRANE&SALVG	487-4712	4
*	19 BUS 48 RES	18 NEW	

APPENDIX E

W1758-77-01
Hueneme Rd
Oxnard, CA 93033

Inquiry Number: 7403279.2s
July 31, 2023

EDR Area / Corridor Report

6 Armstrong Road, 4th floor
Shelton, CT 06484
Toll Free: 800.352.0050
www.edrnet.com

TABLE OF CONTENTS

SECTION	PAGE
Executive Summary	**ES1**
Mapped Sites Summary	**2**
Key Map	**4**
Map Findings Summary	**5**
Focus Maps	**10**
Map Findings	**22**
Orphan Summary	**OR-1**
Government Records Searched/Data Currency Tracking	**GR-1**

Thank you for your business.
Please contact EDR at 1-800-352-0050
with any questions or comments.

Disclaimer - Copyright and Trademark Notice

This Report contains certain information obtained from a variety of public and other sources reasonably available to Environmental Data Resources, LLC. It cannot be concluded from this Report that coverage information for the target and surrounding properties does not exist from other sources. This Report is provided on an "AS IS", "AS AVAILABLE" basis. **NO WARRANTY EXPRESS OR IMPLIED IS MADE WHATSOEVER IN CONNECTION WITH THIS REPORT. ENVIRONMENTAL DATA RESOURCES, LLC AND ITS SUBSIDIARIES, AFFILIATES AND THIRD PARTY SUPPLIERS DISCLAIM ALL WARRANTIES, OF ANY KIND OR NATURE, EXPRESS OR IMPLIED, ARISING OUT OF OR RELATED TO THIS REPORT OR ANY OF THE DATA AND INFORMATION PROVIDED IN THIS REPORT, INCLUDING WITHOUT LIMITATION, ANY WARRANTIES REGARDING ACCURACY, QUALITY, CORRECTNESS, COMPLETENESS, COMPREHENSIVENESS, SUITABILITY, MERCHANTABILITY, FITNESS FOR A PARTICULAR PURPOSE, TITLE, NON-INFRINGEMENT, MISAPPROPRIATION, OR OTHERWISE. ALL RISK IS ASSUMED BY THE USER. IN NO EVENT SHALL ENVIRONMENTAL DATA RESOURCES, LLC OR ITS SUBSIDIARIES, AFFILIATES OR THIRD PARTY SUPPLIERS BE LIABLE TO ANYONE FOR ANY DIRECT, INCIDENTAL, INDIRECT, SPECIAL, CONSEQUENTIAL OR OTHER DAMAGES OF ANY TYPE OR KIND (INCLUDING BUT NOT LIMITED TO LOSS OF PROFITS, LOSS OF USE, OR LOSS OF DATA) INFORMATION PROVIDED IN THIS REPORT.** Any analyses, estimates, ratings, environmental risk levels, or risk codes provided in this Report are provided for illustrative purposes only, and are not intended to provide, nor should they be interpreted as providing any facts regarding, or prediction or forecast of, any environmental risk for any property. Only an assessment performed by a qualified environmental professional can provide findings, opinions or conclusions regarding the environmental risk or conditions in, on or at any property.

Copyright 2023 by Environmental Data Resources, LLC. All rights reserved. Reproduction in any media or format, in whole or in part, of any report or map of Environmental Data Resources, LLC, or its affiliates, is prohibited without prior written permission.

EDR and its logos (including Sanborn and Sanborn Map) are trademarks of Environmental Data Resources, LLC or its affiliates. All other trademarks used herein are the property of their respective owners.

EXECUTIVE SUMMARY

A search of available environmental records was conducted by Environmental Data Resources, Inc (EDR). The report was designed to assist parties seeking to meet the search requirements of EPA's Standards and Practices for All Appropriate Inquiries (40 CFR Part 312), the ASTM Standard Practice for Environmental Site Assessments (E1527-21), the ASTM Standard Practice for Environmental Site Assessments for Forestland or Rural Property (E 2247-16), the ASTM Standard Practice for Limited Environmental Due Diligence: Transaction Screen Process (E 1528-14) or custom requirements developed for the evaluation of environmental risk associated with a parcel of real estate.

SUBJECT PROPERTY INFORMATION

ADDRESS

HUENEME RD
OXNARD, CA 93033

TARGET PROPERTY SEARCH RESULTS

The Target Property was identified in the following databases.

Page Numbers and Map Identifcations refer to the EDR Area/Corridor Report where detailed data on individual sites can be reviewed.

Sites listed in ***bold italics*** are in multiple databases.

STANDARD ENVIRONMENTAL RECORDS

Lists of state and tribal leaking storage tanks

LUST: Geotracker's Leaking Underground Fuel Tank Report

A review of the LUST list, as provided by EDR, has revealed that there are 4 LUST sites within the requested target property.

Site	Address	Map ID / Focus Map(s)	Page
REMIE CALLENS	1552 HUENEME RD	B8 / 4	42
Database: LUST, Date of Government Version: 03/06/2023 Status: Completed - Case Closed Global Id: T0611100754			
REMIE CALLENS	***1552 HUENEME RD***	***B10 / 4***	***45***
Database: LUST REG 4, Date of Government Version: 09/07/2004 Database: VENTURA CO. LUST, Date of Government Version: 05/29/2008 Facility Id: C-91057 Status: Case Closed Facility Id: 91057 Status: Case Closed Global ID: T0611100754			
VERIZON MUGU CENTRAL	***2463 HUENEME RD***	***C24 / 5***	***60***
Database: LUST REG 4, Date of Government Version: 09/07/2004 Database: VENTURA CO. LUST, Date of Government Version: 05/29/2008 Database: LUST, Date of Government Version: 03/06/2023 Status: Completed - Case Closed Facility Id: C-03039			

Status: Case Closed
Facility Id: 03039
Status: Case Closed
Global Id: T0611170899
Global ID: T0611170899

MANABI FARMS ***2292 HUENEME RD E*** ***I64 / 5*** ***139***
Database: LUST REG 4, Date of Government Version: 09/07/2004
Database: LUST, Date of Government Version: 03/06/2023
Status: Completed - Case Closed
Facility Id: 930330198
Status: Case Closed
Global Id: T0611100076
Global ID: T0611100076

Lists of state and tribal registered storage tanks

UST: Active UST Facilities

A review of the UST list, as provided by EDR, has revealed that there are 5 UST sites within the requested target property.

Site	Address	Map ID / Focus Map(s)	Page
REMIE CALLENS Database: VENTURA CO. UST, Date of Government Version: 05/26/2023 Facility Id: D 928 Facility Status: Inactive	1552 HUENEME ROAD	B6 / 4	41
FRONTIER CALIFORNIA: Database: UST, Date of Government Version: 03/06/2023	2463 HUENEME ROAD	C23 / 5	59
VERIZON CALIF-MUGU P Database: UST, Date of Government Version: 03/06/2023 Facility Id: 856	2463 HUENEME RD.	C25 / 5	64
NAUMAN BROS. PACKING Database: VENTURA CO. UST, Date of Government Version: 05/26/2023 Facility Id: D 233 Facility Status: Inactive	3000 HUENEME ROAD	G49 / 6	102
MANABI FARMS, INC. Database: VENTURA CO. UST, Date of Government Version: 05/26/2023 Facility Id: D 231 Facility Status: Inactive	2292 HUENEME ROAD	I62 / 5	138

ADDITIONAL ENVIRONMENTAL RECORDS

Local Lists of Hazardous waste / Contaminated Sites

CERS HAZ WASTE: CERS HAZ WASTE

A review of the CERS HAZ WASTE list, as provided by EDR, and dated 04/17/2023 has revealed that there

is 1 CERS HAZ WASTE site within the requested target property.

Site	Address	Map ID / Focus Map(s)	Page
HOME RANCH	***2840 E HUENEME RD***	***F39 / 6***	***85***

Local Lists of Registered Storage Tanks

SWEEPS UST: SWEEPS UST Listing

A review of the SWEEPS UST list, as provided by EDR, and dated 06/01/1994 has revealed that there is 1 SWEEPS UST site within the requested target property.

Site	Address	Map ID / Focus Map(s)	Page
GENERAL TELEPHONE Status: A Tank Status: A Comp Number: 1441	***2463 HUENEME RD***	***C21 / 5***	***57***

HIST UST: Hazardous Substance Storage Container Database

A review of the HIST UST list, as provided by EDR, and dated 10/15/1990 has revealed that there are 3 HIST UST sites within the requested target property.

Site	Address	Map ID / Focus Map(s)	Page
REMIE J CALLENS RANC Facility Id: 00000037480	1552 E HUENEME RD	B7 / 4	41
NAUMANN BROS MAINTEN Facility Id: 00000037160	3250 E HUENEME RD	H53 / 6	106
NAUMANN BROS	***3250 E HUENEME RD***	***H54 / 6***	***107***

CA FID UST: Facility Inventory Database

A review of the CA FID UST list, as provided by EDR, and dated 10/31/1994 has revealed that there is 1 CA FID UST site within the requested target property.

Site	Address	Map ID / Focus Map(s)	Page
GENERAL TELEPHONE Facility Id: 56004447 Status: A	***2463 HUENEME RD***	***C21 / 5***	***57***

Records of Emergency Release Reports

CHMIRS: California Hazardous Material Incident Report System

A review of the CHMIRS list, as provided by EDR, and dated 04/15/2023 has revealed that there is 1 CHMIRS site within the requested target property.

EXECUTIVE SUMMARY

Site	Address	Map ID / Focus Map(s)	Page
Not reported OES Incident Number: 08-6261	HUENEME RD AND ARNOL	2 / 5	34

Other Ascertainable Records

RCRA NonGen / NLR: RCRA - Non Generators / No Longer Regulated

A review of the RCRA NonGen / NLR list, as provided by EDR, and dated 03/06/2023 has revealed that there are 4 RCRA NonGen / NLR sites within the requested target property.

Site	Address	Map ID / Focus Map(s)	Page
ABC ORGANICS EPA ID:: CAC003178302	1850 E HUENEME RD	D30 / 5	68
LAUBACHER FARM INC EPA ID:: CAL000249100	2840 E HUENEME RD	F38 / 6	83
NAUMANN RANCH EPA ID:: CAL000453549	3250 E HUENEME RD	H52 / 6	104
OCEANVIEW PRODUCE CO EPA ID:: CAL000139831	3250 E HUENEME RD	H55 / 6	124

FINDS: Facility Index System/Facility Registry System

A review of the FINDS list, as provided by EDR, and dated 05/04/2023 has revealed that there are 10 FINDS sites within the requested target property.

Site	Address	Map ID / Focus Map(s)	Page
REMIE CALLENS Registry ID:: 110065143400	1552 HUENEME RD	B4 / 4	36
VERIZON CALIFORNIA: Registry ID:: 110055707908	2463 HUENEME ROAD	C15 / 5	52
VERIZON MUGU CENTRAL Registry ID:: 110066128050	2463 HUENEME RD	C22 / 5	58
ABC ORGANICS Registry ID:: 110065329683	***1850 E HUENEME RD ST***	***D28 / 5***	***68***
SUCCESS VALLEY FARMS Registry ID:: 110059739895	1850 E HUENEME RD	D29 / 5	68
LAUBACHER FARM INC Registry ID:: 110070450909	***2840 E HUENEME RD***	***F37 / 6***	***83***
OCEAN VIEW PRODUCE- Registry ID:: 110065443933	3000 E HUENEME RD	G43 / 6	91
OCEANVIEW PRODUCE CO Registry ID:: 110066731451	3000 HUENEME	G44 / 6	91
OCEANVIEW PRODUCE CO Registry ID:: 110070449588 Registry ID:: 110070800963	***3250 E HUENEME RD***	***H57 / 6***	***133***
MANABI FARMS	2292 HUENEME RD E	I63 / 5	139

Registry ID:: 110066575931

ECHO: Enforcement & Compliance History Information

A review of the ECHO list, as provided by EDR, and dated 03/25/2023 has revealed that there are 4 ECHO sites within the requested target property.

Site	Address	Map ID / Focus Map(s)	Page
ABC ORGANICS Registry ID: 110065329683	***1850 E HUENEME RD ST***	***D28 / 5***	***68***
LAUBACHER FARM INC Registry ID: 110070450909	***2840 E HUENEME RD***	***F37 / 6***	***83***
NAUMANN RANCH Registry ID: 110070800963	3250 E HUENEME RD	H51 / 6	103
OCEANVIEW PRODUCE CO Registry ID: 110070449588	***3250 E HUENEME RD***	***H57 / 6***	***133***

Cortese: "Cortese" Hazardous Waste & Substances Sites List

A review of the Cortese list, as provided by EDR, and dated 03/20/2023 has revealed that there are 3 Cortese sites within the requested target property.

Site	Address	Map ID / Focus Map(s)	Page
REMIE CALLENS Cleanup Status: COMPLETED - CASE CLOSED	***1552 HUENEME RD***	***B10 / 4***	***45***
VERIZON MUGU CENTRAL Cleanup Status: COMPLETED - CASE CLOSED	***2463 HUENEME RD***	***C24 / 5***	***60***
MANABI FARMS Cleanup Status: COMPLETED - CASE CLOSED	***2292 HUENEME RD E***	***I64 / 5***	***139***

ENF: Enforcement Action Listing

A review of the ENF list, as provided by EDR, and dated 04/17/2023 has revealed that there is 1 ENF site within the requested target property.

Site	Address	Map ID / Focus Map(s)	Page
OCEANVIEW PRODUCE CO Status: Historical Status: Historical Facility Id: 246551	***3000 EAST HUENEME RO***	***G47 / 6***	***93***

EXECUTIVE SUMMARY

HIST CORTESE: Hazardous Waste & Substance Site List

A review of the HIST CORTESE list, as provided by EDR, and dated 04/01/2001 has revealed that there are 2 HIST CORTESE sites within the requested target property.

Site	Address	Map ID / Focus Map(s)	Page
REMIE CALLENS Reg Id: C-91057	***1552 HUENEME RD***	***B10 / 4***	***45***
MANABI FARMS Reg Id: 930330198	***2292 HUENEME RD E***	***I64 / 5***	***139***

HAZNET: Facility and Manifest Data

A review of the HAZNET list, as provided by EDR, and dated 12/31/2021 has revealed that there are 15 HAZNET sites within the requested target property.

Site	Address	Map ID / Focus Map(s)	Page
REMIE J CALLENS ESTA GEPAID: CAC001104848	***1552 EAST HUENEME RO***	***B5 / 4***	***37***
1X CALLENS, REMIE J GEPAID: CAC000572520	***1552 E HUEMEME RD***	***B9 / 4***	***44***
1X REMIE J CALLENS GEPAID: CAC000809280	***1552 EAST HUENEME RO***	***B11 / 4***	***47***
GENERAL TELEPHONE OF GEPAID: CAD980890453	***2463 HUENEME RD***	***C19 / 5***	***54***
1X GENERAL TELEPHONE GEPAID: CAP999000628	***2463 HUENEME RD.***	***C20 / 5***	***56***
GENERAL TELEPHONE GEPAID: CAC002861771	***2463 HUENEME RD***	***C21 / 5***	***57***
SOUTHLAND SOD FARM GEPAID: CAL000000435	***HUENEME & CASPER RD/***	***26 / 5***	***65***
1X AMERICAN MERLIN V GEPAID: CAC000751056	***PORT HUANEME***	***E35 / 5***	***77***
SWIFT RANCH INC GEPAID: CAL000262785	***3121 HUANEME***	***36 / 6***	***80***
DOLE/OCEANVIEW PRODU GEPAID: CAL000385664	***3000 E HUENEME RD***	***G48 / 6***	***95***
1X NAUMANN BROS PACK GEPAID: CAC000025478	***3250 E HUENEME RD***	***H50 / 6***	***102***
NAUMANN BROS GEPAID: CAL000026845	***3250 E HUENEME RD***	***H54 / 6***	***107***
OCEANVIEW PRODUCE CO GEPAID: CAL000139831	***3250 E HUENEME RD***	***H56 / 6***	***126***
1X MANABI FARMS INC GEPAID: CAC000509872	***2292 E HUENEME RD.***	***I60 / 5***	***136***
SOLAMAR FARMS INC GEPAID: CAC001480944	***2292 E HUENEME RD***	***I61 / 5***	***137***

EXECUTIVE SUMMARY

NPDES: NPDES Permits Listing

A review of the NPDES list, as provided by EDR, and dated 02/06/2023 has revealed that there are 2 NPDES sites within the requested target property.

Site	Address	Map ID / Focus Map(s)	Page
HUENEME RD RECYCLED Facility Status: Terminated	***OLDS RD TO WOOD RD***	***14 / 5***	***50***
SUCCESS VALLEY FARMS	***1850 E HUENEME RD***	***D27 / 5***	***66***

WDS: Waste Discharge System

A review of the WDS list, as provided by EDR, and dated 06/19/2007 has revealed that there is 1 WDS site within the requested target property.

Site	Address	Map ID / Focus Map(s)	Page
OCEANVIEW PRODUCE CO Facility Status: A Facility Id: 4A566700010	3000 E HUENEME RD	G45 / 6	91

WDR: Waste Discharge Requirements Listing

A review of the WDR list, as provided by EDR, and dated 03/06/2023 has revealed that there is 1 WDR site within the requested target property.

Site	Address	Map ID / Focus Map(s)	Page
OCEANVIEW PRODUCE CO	***3000 EAST HUENEME RO***	***G47 / 6***	***93***

CIWQS: California Integrated Water Quality System

A review of the CIWQS list, as provided by EDR, and dated 02/27/2023 has revealed that there are 2 CIWQS sites within the requested target property.

Site	Address	Map ID / Focus Map(s)	Page
HUENEME RD RECYCLED	***OLDS RD TO WOOD RD***	***14 / 5***	***50***
OCEANVIEW PRODUCE CO	***3000 EAST HUENEME RO***	***G47 / 6***	***93***

CERS: CERS

A review of the CERS list, as provided by EDR, and dated 04/17/2023 has revealed that there are 7 CERS sites within the requested target property.

Site	Address	Map ID / Focus Map(s)	Page
REMIE CALLENS	***1552 HUENEME RD***	***B10 / 4***	***45***
VERIZON MUGU CENTRAL	***2463 HUENEME RD***	***C24 / 5***	***60***
ABC ORGANICS	***1850 E HUENEME RD ST***	***D31 / 5***	***71***
HOME RANCH	***2840 E HUENEME RD***	***F39 / 6***	***85***
OCEANVIEW PRODUCE CO	3000 HUENEME	G46 / 6	92
DOLE/OCEANVIEW PRODU	***3000 E HUENEME RD***	***G48 / 6***	***95***
MANABI FARMS	***2292 HUENEME RD E***	***I64 / 5***	***139***

EXECUTIVE SUMMARY

HWTS: Hazardous Waste Tracking System

A review of the HWTS list, as provided by EDR, and dated 04/13/2023 has revealed that there are 22 HWTS sites within the requested target property.

Site	Address	Map ID / Focus Map(s)	Page
REMIE J CALLENS ESTA	***1552 EAST HUENEME RO***	***B5 / 4***	***37***
1X CALLENS, REMIE J	***1552 E HUEMEME RD***	***B9 / 4***	***44***
1X REMIE J CALLENS	***1552 EAST HUENEME RO***	***B11 / 4***	***47***
VERIZON CA INC	2463 HUENEME ROAD	C17 / 5	53
VERIZON CALIFORNIA,	2463 HUENEME RD	C18 / 5	54
GENERAL TELEPHONE OF	***2463 HUENEME RD***	***C19 / 5***	***54***
1X GENERAL TELEPHONE	***2463 HUENEME RD.***	***C20 / 5***	***56***
GENERAL TELEPHONE	***2463 HUENEME RD***	***C21 / 5***	***57***
SOUTHLAND SOD FARM	***HUENEME & CASPER RD/***	***26 / 5***	***65***
SUCCESS VALLEY FARMS	***1850 E HUENEME RD***	***D27 / 5***	***66***
SUCCESS VALLEY FARMS	1850 E HUENEME RD	D32 / 5	74
ALIVAS PARK	1850 HUENEME RD	D33 / 5	76
NALCO COMPANY INC	7908 HUENEME	E34 / 5	76
1X AMERICAN MERLIN V	***PORT HUANEME***	***E35 / 5***	***77***
SWIFT RANCH INC	***3121 HUANEME***	***36 / 6***	***80***
LAUBACHER FARM INC	2840 E HUENEME RD	F40 / 6	89
DOLE/OCEANVIEW PRODU	***3000 E HUENEME RD***	***G48 / 6***	***95***
1X NAUMANN BROS PACK	***3250 E HUENEME RD***	***H50 / 6***	***102***
NAUMANN BROS	***3250 E HUENEME RD***	***H54 / 6***	***107***
OCEANVIEW PRODUCE CO	***3250 E HUENEME RD***	***H56 / 6***	***126***
1X MANABI FARMS INC	***2292 E HUENEME RD.***	***I60 / 5***	***136***
SOLAMAR FARMS INC	***2292 E HUENEME RD***	***I61 / 5***	***137***

EDR RECOVERED GOVERNMENT ARCHIVES

Exclusive Recovered Govt. Archives

RGA LUST: Recovered Government Archive Leaking Underground Storage Tank

A review of the RGA LUST list, as provided by EDR, has revealed that there are 8 RGA LUST sites within the requested target property.

Site	Address	Map ID / Focus Map(s)	Page
REMIE CALLENS	1552 HUENEME RD E	B3 / 4	36
REMIE CALLENS	1552 HUENEME RD., E.	B12 / 4	48
REMIE CALLENS	1552 HUENEME RD	B13 / 4	48
VERIZON MUGU CENTRAL	2463 HUENEME RD	C16 / 5	52
NAUMANN BROS	3000 HUENEME ROAD E.	G41 / 6	90
NAUMANN BROS	3000 HUENEME RD E	G42 / 6	90
MANABI FARMS	2292 HUENEME RD E	I58 / 5	134
MANABI FARMS	2292 HUENEME RD., E.	I59 / 5	136

SURROUNDING SITES: SEARCH RESULTS

Surrounding sites were identified in the following databases.

EXECUTIVE SUMMARY

Page Numbers and Map Identifcations refer to the EDR Area/Corridor Report where detailed data on individual sites can be reviewed.

Sites listed in ***bold italics*** are in multiple databases.

Unmappable (orphan) sites are not considered in the foregoing analysis.

STANDARD ENVIRONMENTAL RECORDS

Lists of Federal NPL (Superfund) sites

NPL: National Priority List

A review of the NPL list, as provided by EDR, and dated 06/22/2023 has revealed that there is 1 NPL site within approximately1 mile of the requested target property.

Site	Address	Direction / Distance	Map ID / Focus Map(s)	Page
HALACO ENGINEERING C Cerclis ID:: 901242 EPA Id: CAD009688052	***6200 PERKINS***	***SW 1/2 - 1 (0.795 mi.)***	***Region / 4***	***21***

Lists of Federal CERCLA sites with NFRAP

SEMS-ARCHIVE: Superfund Enterprise Management System Archive

A review of the SEMS-ARCHIVE list, as provided by EDR, and dated 06/22/2023 has revealed that there is 1 SEMS-ARCHIVE site within approximately 0.5 miles of the requested target property.

Site	Address	Direction / Distance	Map ID / Focus Map(s)	Page
COOK COMPOSITES AND Site ID: 0901641 EPA Id: CAD087163267	***5980 ARCTURUS AVENUE***	***SW 1/4 - 1/2 (0.473 mi.)***	***101 / 4***	***365***

Lists of state- and tribal hazardous waste facilities

ENVIROSTOR: EnviroStor Database

A review of the ENVIROSTOR list, as provided by EDR, and dated 04/24/2023 has revealed that there are 9 ENVIROSTOR sites within approximately1 mile of the requested target property.

Site	Address	Direction / Distance	Map ID / Focus Map(s)	Page
WWL VEHICLE SERVICE Facility Id: 56010004 Status: Inactive - Needs Evaluation	***5601 EDISON DRIVE***	***S 0 - 1/8 (0.005 mi.)***	***A68 / 4***	***146***
SOUTHEAST ELEMENTARY Facility Id: 56010009 Status: No Further Action	***EMERSON AVENUE/GERSH***	***N 1/8 - 1/4 (0.220 mi.)***	***86 / 3***	***237***
COOK COMPOSITES AND	***5980 ARCTURUS AVENUE***	***SW 1/4 - 1/2 (0.473 mi.)***	***101 / 4***	***365***

Facility Id: 56280098 Status: Certified O&M - Land Use Restrictions Only				
ALUMINUM PRECISION P Facility Id: 56330012 Status: Refer: 1248 Local Agency	***1001 MCWANE BLVD***	***S 1/4 - 1/2 (0.473 mi.)***	***T103 / 4***	***402***
RADAR L35 CP SITE Facility Id: 80000429 Status: Inactive - Needs Evaluation		S 1/4 - 1/2 (0.484 mi.)	U104 / 5	415
OCCIDENTAL CHEMICAL Facility Id: 56280001 Status: No Further Action	***6000 ARCTURUS AVENUE***	***SSW 1/2 - 1 (0.535 mi.)***	***106 / 4***	***417***
TESORO PETROLEUM COR Facility Id: 56290174 Status: Refer: RWQCB	150 HUENEME ROAD	W 1/2 - 1 (0.674 mi.)	107 / 1	422
HALLIBURTON ENERGY S Facility Id: 56280099 Status: No Further Action	***5800 PERKINS RD***	***WSW 1/2 - 1 (0.972 mi.)***	***108 / 4***	***423***
PACIFIC RECYCLING EN Facility Id: 56330008 Status: No Further Action	5925 PERKINS ROAD	WSW 1/2 - 1 (0.995 mi.)	109 / 4	431

Lists of state and tribal leaking storage tanks

LUST: Geotracker's Leaking Underground Fuel Tank Report

A review of the LUST list, as provided by EDR, has revealed that there are 17 LUST sites within approximately 0.5 miles of the requested target property.

Site	Address	Direction / Distance	Map ID / Focus Map(s)	Page
WWL VEHICLE SERVICE Database: LUST, Date of Government Version: 03/06/2023 Status: Completed - Case Closed Global Id: T0611127035	***5601 EDISON DRIVE***	***S 0 - 1/8 (0.005 mi.)***	***A68 / 4***	***146***
PACIFIC VEHICLE PROC Database: LUST REG 4, Date of Government Version: 09/07/2004 Facility Id: C04015 Status: Leak being confirmed Global ID: T0611127035	***5601 EDISON DR***	***S 0 - 1/8 (0.005 mi.)***	***A69 / 4***	***194***
PACIFIC VEHICLE PROC Database: VENTURA CO. LUST, Date of Government Version: 05/29/2008 Facility Id: 04015 Status: Case Closed	***5601 EDISON DR***	***S 0 - 1/8 (0.005 mi.)***	***A71 / 4***	***199***
ARTHUR PIDDUCK RANCH Database: LUST REG 4, Date of Government Version: 09/07/2004 Database: LUST, Date of Government Version: 03/06/2023 Status: Completed - Case Closed Facility Id: 930330061 Status: Case Closed Global Id: T0611100071	***3391 HUENEME RD E***	***E 0 - 1/8 (0.057 mi.)***	***K74 / 6***	***201***

Global ID: T0611100071

ART R. PIDDUCK RANCH ***3391 HUENEME RD*** ***E 0 - 1/8 (0.057 mi.)*** ***K75 / 6*** ***205***
Database: LUST REG 4, Date of Government Version: 09/07/2004
Database: VENTURA CO. LUST, Date of Government Version: 05/29/2008
Database: LUST, Date of Government Version: 03/06/2023
Status: Completed - Case Closed
Facility Id: C-88137
Status: Case Closed
Facility Id: 88137
Status: Case Closed
Global Id: T0611100373
Global ID: T0611100373

KITA BROS ***3478 HUENEME RD*** ***E 1/8 - 1/4 (0.151 mi.)*** ***L80 / 6*** ***220***
Database: LUST REG 4, Date of Government Version: 09/07/2004
Database: LUST, Date of Government Version: 03/06/2023
Status: Completed - Case Closed
Facility Id: C-90034
Facility Id: 930300116
Status: Case Closed
Global Id: T0611100059
Global Id: T0611100618
Global ID: T0611100618

HERMAN J BECKER ***3121 HUENEME RD*** ***N 1/8 - 1/4 (0.210 mi.)*** ***84 / 3*** ***230***
Database: LUST REG 4, Date of Government Version: 09/07/2004
Database: VENTURA CO. LUST, Date of Government Version: 05/29/2008
Database: LUST, Date of Government Version: 03/06/2023
Status: Completed - Case Closed
Facility Id: C-88184
Status: Case Closed
Facility Id: 88184
Status: Case Closed
Global Id: T0611100409
Global ID: T0611100409

BMW ***5056 ARCTURUS AVE S*** ***W 1/4 - 1/2 (0.285 mi.)*** ***90 / 4*** ***275***
Database: LUST REG 4, Date of Government Version: 09/07/2004
Database: VENTURA CO. LUST, Date of Government Version: 05/29/2008
Database: LUST, Date of Government Version: 03/06/2023
Status: Completed - Case Closed
Facility Id: C-00009
Status: Case Closed
Facility Id: 00009
Status: Case Closed
Global Id: T0611193021
Global ID: T0611193021

BMW OF NORTH AMERICA ***5650 ARCTURAS AVE*** ***WSW 1/4 - 1/2 (0.302 mi.)*** ***O92 / 4*** ***288***
Database: VENTURA CO. LUST, Date of Government Version: 05/29/2008
Facility Id: SR035
Status: Case Closed

CALPINE CONTAINERS ***5655 ARCTURUS AVE*** ***WSW 1/4 - 1/2 (0.311 mi.)*** ***P93 / 4*** ***289***
Database: LUST REG 4, Date of Government Version: 09/07/2004
Database: VENTURA CO. LUST, Date of Government Version: 05/29/2008
Facility Id: C-89081
Status: Case Closed

Facility Id: 89081
Status: Case Closed
Global ID: T0611100490

CALPINE CONTAINERS ***5655 ARCTURUS*** ***WSW 1/4 - 1/2 (0.311 mi.)*** ***P94 / 4*** ***292***
Database: LUST, Date of Government Version: 03/06/2023
Status: Completed - Case Closed
Global Id: T0611100490

RAMOS PROPERTY (MIGU ***5690 CYPRESS*** ***WNW 1/4 - 1/2 (0.348 mi.)*** ***Q95 / 1*** ***326***
Database: LUST REG 4, Date of Government Version: 09/07/2004
Facility Id: C-89078
Status: Remediation Plan
Global ID: T0611100487

RAMOS PROPERTY (MIGU ***5690 CYPRESS*** ***WNW 1/4 - 1/2 (0.348 mi.)*** ***Q96 / 1*** ***327***
Database: VENTURA CO. LUST, Date of Government Version: 05/29/2008
Database: LUST, Date of Government Version: 03/06/2023
Status: Completed - Case Closed
Facility Id: 89078
Status: Case Closed
Global Id: T0611100487

OXNARD HARBOR DISTRI ***5851 ARCTURUS*** ***SW 1/4 - 1/2 (0.392 mi.)*** ***R98 / 4*** ***339***
Database: LUST REG 4, Date of Government Version: 09/07/2004
Database: VENTURA CO. LUST, Date of Government Version: 05/29/2008
Database: LUST, Date of Government Version: 03/06/2023
Status: Completed - Case Closed
Facility Id: C-94015
Status: Case Closed
Facility Id: 94015
Status: Case Closed
Global Id: T0611100879
Global ID: T0611100879

PENNINGTON MFG. ***5901 EDISON*** ***S 1/4 - 1/2 (0.399 mi.)*** ***S99 / 4*** ***343***
Database: LUST, Date of Government Version: 03/06/2023
Status: Completed - Case Closed
Global Id: T0611100056
Global Id: T0611100308

PENNINGTON MFG ***5901 EDISON DR*** ***S 1/4 - 1/2 (0.399 mi.)*** ***S100 / 4*** ***351***
Database: LUST REG 4, Date of Government Version: 09/07/2004
Database: VENTURA CO. LUST, Date of Government Version: 05/29/2008
Facility Id: 930300070
Facility Id: C-88058
Status: Case Closed
Facility Id: 88058
Status: Case Closed
Global ID: T0611100056
Global ID: T0611100308

KAISER ALUMINUM ***1001 MCWANE BLVD*** ***S 1/4 - 1/2 (0.473 mi.)*** ***T102 / 4*** ***402***
Database: VENTURA CO. LUST, Date of Government Version: 05/29/2008
Facility Id: SR011
Status: Case Closed

EXECUTIVE SUMMARY

CPS-SLIC: Statewide SLIC Cases

A review of the CPS-SLIC list, as provided by EDR, has revealed that there are 4 CPS-SLIC sites within approximately 0.5 miles of the requested target property.

Site	Address	Direction / Distance	Map ID / Focus Map(s)	Page
BMW ENGINEERING WEST	***5650 ARCTURUS***	***WSW 1/4 - 1/2 (0.302 mi.)***	***O91 / 4***	***279***
Database: SLIC REG 4, Date of Government Version: 11/17/2004 Facility Status: Site Assessment				
BMW OF NORTH AMERICA	***5650 ARCTURAS AVE***	***WSW 1/4 - 1/2 (0.302 mi.)***	***O92 / 4***	***288***
Database: CPS-SLIC, Date of Government Version: 03/06/2023 Facility Status: Completed - Case Closed Global Id: T0611192290				
ENGINEERING AND EMIS	***5900 ARCTURUS AVE***	***SW 1/4 - 1/2 (0.387 mi.)***	***R97 / 4***	***330***
Database: CPS-SLIC, Date of Government Version: 03/06/2023 Facility Status: Completed - Case Closed Global Id: SLT43696694				
ALUMINUM PRECISION P	***1001 MCWANE BLVD***	***S 1/4 - 1/2 (0.473 mi.)***	***T103 / 4***	***402***
Database: CPS-SLIC, Date of Government Version: 03/06/2023 Facility Status: Completed - Case Closed Global Id: T0611129375				

Lists of state and tribal registered storage tanks

UST: Active UST Facilities

A review of the UST list, as provided by EDR, has revealed that there are 3 UST sites within approximately 0.25 miles of the requested target property.

Site	Address	Direction / Distance	Map ID / Focus Map(s)	Page
SOUTHLAND SOD FARMS	2599 HUENEME ROAD	N 0 - 1/8 (0.010 mi.)	J73 / 2	201
Database: VENTURA CO. UST, Date of Government Version: 05/26/2023 Facility Id: D 232 Facility Status: Inactive				
KITA BROS. FARMS	3478 HUENEME ROAD	E 1/8 - 1/4 (0.151 mi.)	L79 / 6	220
Database: VENTURA CO. UST, Date of Government Version: 05/26/2023 Facility Id: D 234 Facility Status: Inactive				
CITY OF PORT HUENEME	700 E HUENEME RD	W 1/8 - 1/4 (0.207 mi.)	M82 / 4	228
Database: UST, Date of Government Version: 03/06/2023 Facility Id: 056-000-002216				

AST: Aboveground Petroleum Storage Tank Facilities

A review of the AST list, as provided by EDR, has revealed that there are 2 AST sites within approximately 0.25 miles of the requested target property.

Site	Address	Direction / Distance	Map ID / Focus Map(s)	Page
WWL VEHICLE SERVICES	5601 EDISON DR.	S 0 - 1/8 (0.005 mi.)	A67 / 4	146
Database: AST, Date of Government Version: 07/06/2016				
PACIFIC VEHICLE PROC	***5601 EDISON DR***	***S 0 - 1/8 (0.005 mi.)***	***A69 / 4***	***194***
Database: AST, Date of Government Version: 07/06/2016				

EXECUTIVE SUMMARY

Lists of state and tribal voluntary cleanup sites

VCP: Voluntary Cleanup Program Properties

A review of the VCP list, as provided by EDR, and dated 04/24/2023 has revealed that there is 1 VCP site within approximately 0.5 miles of the requested target property.

Site	Address	Direction / Distance	Map ID / Focus Map(s)	Page
COOK COMPOSITES AND	***5980 ARCTURUS AVENUE***	***SW 1/4 - 1/2 (0.473 mi.)***	***101 / 4***	***365***
Status: Certified O&M - Land Use Restrictions Only				
Facility Id: 56280098				

ADDITIONAL ENVIRONMENTAL RECORDS

Local Lists of Hazardous waste / Contaminated Sites

HIST Cal-Sites: Historical Calsites Database

A review of the HIST Cal-Sites list, as provided by EDR, and dated 08/08/2005 has revealed that there is 1 HIST Cal-Sites site within approximately1 mile of the requested target property.

Site	Address	Direction / Distance	Map ID / Focus Map(s)	Page
WWL VEHICLE SERVICE	***5601 EDISON DRIVE***	***S 0 - 1/8 (0.005 mi.)***	***A68 / 4***	***146***

SCH: School Property Evaluation Program

A review of the SCH list, as provided by EDR, and dated 04/24/2023 has revealed that there is 1 SCH site within approximately 0.25 miles of the requested target property.

Site	Address	Direction / Distance	Map ID / Focus Map(s)	Page
SOUTHEAST ELEMENTARY	***EMERSON AVENUE/GERSH***	***N 1/8 - 1/4 (0.220 mi.)***	***86 / 3***	***237***
Facility Id: 56010009				
Status: No Further Action				

CERS HAZ WASTE: CERS HAZ WASTE

A review of the CERS HAZ WASTE list, as provided by EDR, and dated 04/17/2023 has revealed that there are 2 CERS HAZ WASTE sites within approximately 0.25 miles of the requested target property.

Site	Address	Direction / Distance	Map ID / Focus Map(s)	Page
WWL VEHICLE SERVICE	***5601 EDISON DRIVE***	***S 0 - 1/8 (0.005 mi.)***	***A68 / 4***	***146***
AQUEOS CORP.	***741 ARCTURUS AVE***	***WNW 1/8 - 1/4 (0.222 mi.)***	***N87 / 1***	***240***

EXECUTIVE SUMMARY

Local Lists of Registered Storage Tanks

SWEEPS UST: SWEEPS UST Listing

A review of the SWEEPS UST list, as provided by EDR, and dated 06/01/1994 has revealed that there is 1 SWEEPS UST site within approximately 0.25 miles of the requested target property.

Site	Address	Direction / Distance	Map ID / Focus Map(s)	Page
PACIFIC VEHICLE PROC Status: A Tank Status: A Comp Number: 4970	***5601 EDISON DR***	***S 0 - 1/8 (0.005 mi.)***	***A69 / 4***	***194***

HIST UST: Hazardous Substance Storage Container Database

A review of the HIST UST list, as provided by EDR, and dated 10/15/1990 has revealed that there are 6 HIST UST sites within approximately 0.25 miles of the requested target property.

Site	Address	Direction / Distance	Map ID / Focus Map(s)	Page
YAMAMOTO FARMS Facility Id: 00000022571	2281 E HUENEME RD	0 - 1/8 (0.001 mi.)	I65 / 2	143
SOUTHLAND SOD FARM Facility Id: 00000032788	2599 HUENEME RD	N 0 - 1/8 (0.010 mi.)	J72 / 2	200
ARTHUR PIDDUCK RANCH Facility Id: 00000009373	***3391 E HUENEME RD***	***E 0 - 1/8 (0.057 mi.)***	***K76 / 6***	***209***
KITA BROTHERS Facility Id: 00000045705	3478 E HUENEME ROAD	E 1/8 - 1/4 (0.151 mi.)	L78 / 6	219
PORT HUENEME SERVICE Facility Id: 00000046658	700 E HUENEME RD	W 1/8 - 1/4 (0.207 mi.)	M81 / 4	227
HUENEME SCHOOL DISTR Facility Id: 00000038301	***700-C EAST HUENEME R***	***W 1/8 - 1/4 (0.207 mi.)***	***M83 / 4***	***229***

CERS TANKS: California Environmental Reporting System (CERS) Tanks

A review of the CERS TANKS list, as provided by EDR, and dated 04/17/2023 has revealed that there are 2 CERS TANKS sites within approximately 0.25 miles of the requested target property.

Site	Address	Direction / Distance	Map ID / Focus Map(s)	Page
WWL VEHICLE SERVICE	***5601 EDISON DRIVE***	***S 0 - 1/8 (0.005 mi.)***	***A68 / 4***	***146***
WWL VEHICLE SERVICES	***5351 EDISON DR***	***N 0 - 1/8 (0.123 mi.)***	***77 / 1***	***215***

CA FID UST: Facility Inventory Database

A review of the CA FID UST list, as provided by EDR, and dated 10/31/1994 has revealed that there is 1 CA FID UST site within approximately 0.25 miles of the requested target property.

Site	Address	Direction / Distance	Map ID / Focus Map(s)	Page
PACIFIC VEHICLE PROC	***5601 EDISON DR***	***S 0 - 1/8 (0.005 mi.)***	***A69 / 4***	***194***

Facility Id: 56004024
Status: A

Local Land Records

DEED: Deed Restriction Listing

A review of the DEED list, as provided by EDR, and dated 02/27/2023 has revealed that there is 1 DEED site within approximately 0.5 miles of the requested target property.

Site	Address	Direction / Distance	Map ID / Focus Map(s)	Page
COOK COMPOSITES AND	***5980 ARCTURUS AVENUE***	***SW 1/4 - 1/2 (0.473 mi.)***	***101 / 4***	***365***
Status: CERTIFIED O&M - LAND USE RESTRICTIONS ONLY Envirostor ID: 56280098				

Other Ascertainable Records

RCRA NonGen / NLR: RCRA - Non Generators / No Longer Regulated

A review of the RCRA NonGen / NLR list, as provided by EDR, and dated 03/06/2023 has revealed that there are 4 RCRA NonGen / NLR sites within approximately 0.25 miles of the requested target property.

Site	Address	Direction / Distance	Map ID / Focus Map(s)	Page
EAST FARMS EPA ID:: CAL000182579	2281 HUENEME RD	0 - 1/8 (0.001 mi.)	I66 / 2	143
WWL VEHICLE SERVICE EPA ID:: CAL000078976	5601 EDISON DRIVE	S 0 - 1/8 (0.005 mi.)	A70 / 4	197
JS MOBILE SERVICES I EPA ID:: CAL000432415	720 ARCTURUS AVE #36	W 1/8 - 1/4 (0.217 mi.)	M85 / 1	234
URS MIDWEST, DBA UNI EPA ID:: CAL000395924	741 ARCTURUS AVE	WNW 1/8 - 1/4 (0.222 mi.)	N89 / 1	273

FUDS: Formerly Used Defense Sites

A review of the FUDS list, as provided by EDR, and dated 05/08/2023 has revealed that there is 1 FUDS site within approximately1 mile of the requested target property.

Site	Address	Direction / Distance	Map ID / Focus Map(s)	Page
RADAR SITE L35 CAMP		S 1/4 - 1/2 (0.484 mi.)	U105 / 5	416

EXECUTIVE SUMMARY

DOD: Department of Defense Sites

A review of the DOD list, as provided by EDR, and dated 06/07/2021 has revealed that there is 1 DOD site within approximately1 mile of the requested target property.

Site	Address	Direction / Distance	Map ID / Focus Map(s)	Page
CHANNEL ISLANDS ANG		E 1/2 - 1 (0.832 mi.)	Region / 6	34

Cortese: "Cortese" Hazardous Waste & Substances Sites List

A review of the Cortese list, as provided by EDR, and dated 03/20/2023 has revealed that there are 10 Cortese sites within approximately 0.5 miles of the requested target property.

Site	Address	Direction / Distance	Map ID / Focus Map(s)	Page
PACIFIC VEHICLE PROC	***5601 EDISON DR***	***S 0 - 1/8 (0.005 mi.)***	***A69 / 4***	***194***
Cleanup Status: COMPLETED - CASE CLOSED				
ARTHUR PIDDUCK RANCH	***3391 HUENEME RD E***	***E 0 - 1/8 (0.057 mi.)***	***K74 / 6***	***201***
Cleanup Status: COMPLETED - CASE CLOSED				
ART R. PIDDUCK RANCH	***3391 HUENEME RD***	***E 0 - 1/8 (0.057 mi.)***	***K75 / 6***	***205***
Cleanup Status: COMPLETED - CASE CLOSED				
KITA BROS	***3478 HUENEME RD***	***E 1/8 - 1/4 (0.151 mi.)***	***L80 / 6***	***220***
Cleanup Status: COMPLETED - CASE CLOSED				
HERMAN J BECKER	***3121 HUENEME RD***	***N 1/8 - 1/4 (0.210 mi.)***	***84 / 3***	***230***
Cleanup Status: COMPLETED - CASE CLOSED				
BMW	***5056 ARCTURUS AVE S***	***W 1/4 - 1/2 (0.285 mi.)***	***90 / 4***	***275***
Cleanup Status: COMPLETED - CASE CLOSED				
CALPINE CONTAINERS	***5655 ARCTURUS AVE***	***WSW 1/4 - 1/2 (0.311 mi.)***	***P93 / 4***	***289***
Cleanup Status: COMPLETED - CASE CLOSED				
RAMOS PROPERTY (MIGU	***5690 CYPRESS***	***WNW 1/4 - 1/2 (0.348 mi.)***	***Q95 / 1***	***326***
Cleanup Status: COMPLETED - CASE CLOSED				
OXNARD HARBOR DISTRI	***5851 ARCTURUS***	***SW 1/4 - 1/2 (0.392 mi.)***	***R98 / 4***	***339***
Cleanup Status: COMPLETED - CASE CLOSED				
PENNINGTON MFG	***5901 EDISON DR***	***S 1/4 - 1/2 (0.399 mi.)***	***S100 / 4***	***351***
Cleanup Status: COMPLETED - CASE CLOSED				

DRYCLEANERS: Cleaner Facilities

A review of the DRYCLEANERS list, as provided by EDR, has revealed that there is 1 DRYCLEANERS site within approximately 0.25 miles of the requested target property.

Site	Address	Direction / Distance	Map ID / Focus Map(s)	Page
AQUEOS CORP.	741 ARCTURUS AVE	WNW 1/8 - 1/4 (0.222 mi.)	N88 / 1	272
Database: DRYCLEANERS, Date of Government Version: 08/27/2021				
EPA Id: CAL000218583				

EXECUTIVE SUMMARY

HIST CORTESE: Hazardous Waste & Substance Site List

A review of the HIST CORTESE list, as provided by EDR, and dated 04/01/2001 has revealed that there are 9 HIST CORTESE sites within approximately 0.5 miles of the requested target property.

Site	Address	Direction / Distance	Map ID / Focus Map(s)	Page
ART R. PIDDUCK RANCH Reg Id: C-88137 Reg Id: 930330061	***3391 HUENEME RD***	***E 0 - 1/8 (0.057 mi.)***	***K75 / 6***	***205***
KITA BROS Reg Id: 930300116 Reg Id: C-90034	***3478 HUENEME RD***	***E 1/8 - 1/4 (0.151 mi.)***	***L80 / 6***	***220***
HUENEME SCHOOL DISTR Reg Id: 930410025	***700-C EAST HUENEME R***	***W 1/8 - 1/4 (0.207 mi.)***	***M83 / 4***	***229***
HERMAN J BECKER Reg Id: C-88184	***3121 HUENEME RD***	***N 1/8 - 1/4 (0.210 mi.)***	***84 / 3***	***230***
CALPINE CONTAINERS Reg Id: C-89081	***5655 ARCTURUS***	***WSW 1/4 - 1/2 (0.311 mi.)***	***P94 / 4***	***292***
RAMOS PROPERTY (MIGU Reg Id: C-89078	***5690 CYPRESS***	***WNW 1/4 - 1/2 (0.348 mi.)***	***Q95 / 1***	***326***
OXNARD HARBOR DISTRI Reg Id: C-94015	***5851 ARCTURUS***	***SW 1/4 - 1/2 (0.392 mi.)***	***R98 / 4***	***339***
PENNINGTON MFG. Reg Id: C-88058 Reg Id: 930300070	***5901 EDISON***	***S 1/4 - 1/2 (0.399 mi.)***	***S99 / 4***	***343***
COOK COMPOSITES AND Reg Id: 56280098	***5980 ARCTURUS AVENUE***	***SW 1/4 - 1/2 (0.473 mi.)***	***101 / 4***	***365***

Notify 65: Proposition 65 Records

A review of the Notify 65 list, as provided by EDR, and dated 03/09/2023 has revealed that there is 1 Notify 65 site within approximately1 mile of the requested target property.

Site	Address	Direction / Distance	Map ID / Focus Map(s)	Page
COOK COMPOSITES AND	***5980 ARCTURUS AVENUE***	***SW 1/4 - 1/2 (0.473 mi.)***	***101 / 4***	***365***

MAPPED SITES SUMMARY

Target Property:
HUENEME RD
OXNARD, CA 93033

MAP ID / FOCUS MAP	SITE NAME	ADDRESS	DATABASE ACRONYMS	DIST (ft. & mi.) DIRECTION
Reg / 4	HALACO ENGINEERING C	6200 PERKINS	NPL, SEMS, LUST, HIST UST, PRP, LEAD SME...	4198 0.795 SW
Reg / 6	CHANNEL ISLANDS ANG		DOD	4394 0.832 East
A1 / 1	PROGRESSIVE AUTO PAR	1183 HUENEME RD.	VENTURA CO. BWT	TP
2 / 5		HUENEME RD AND ARNOL	CHMIRS	TP
B3 / 4	REMIE CALLENS	1552 HUENEME RD E	RGA LUST	TP
B4 / 4	REMIE CALLENS	1552 HUENEME RD	FINDS	TP
B5 / 4	REMIE J CALLENS ESTA	1552 EAST HUENEME RO	HAZNET, HWTS	TP
B6 / 4	REMIE CALLENS	1552 HUENEME ROAD	UST	TP
B7 / 4	REMIE J CALLENS RANC	1552 E HUENEME RD	HIST UST	TP
B8 / 4	REMIE CALLENS	1552 HUENEME RD	LUST	TP
B9 / 4	1X CALLENS, REMIE J	1552 E HUEMEME RD	HAZNET, HWTS	TP
B10 / 4	REMIE CALLENS	1552 HUENEME RD	LUST, Cortese, HIST CORTESE, CERS	TP
B11 / 4	1X REMIE J CALLENS	1552 EAST HUENEME RO	HAZNET, HWTS	TP
B12 / 4	REMIE CALLENS	1552 HUENEME RD., E.	RGA LUST	TP
B13 / 4	REMIE CALLENS	1552 HUENEME RD	RGA LUST	TP
14 / 5	HUENEME RD RECYCLED	OLDS RD TO WOOD RD	NPDES, CIWQS	TP
C15 / 5	VERIZON CALIFORNIA:	2463 HUENEME ROAD	FINDS	TP
C16 / 5	VERIZON MUGU CENTRAL	2463 HUENEME RD	RGA LUST	TP
C17 / 5	VERIZON CA INC	2463 HUENEME ROAD	HWTS	TP
C18 / 5	VERIZON CALIFORNIA,	2463 HUENEME RD	HWTS	TP
C19 / 5	GENERAL TELEPHONE OF	2463 HUENEME RD	HAZNET, HWTS	TP
C20 / 5	1X GENERAL TELEPHONE	2463 HUENEME RD.	HAZNET, HWTS	TP
C21 / 5	GENERAL TELEPHONE	2463 HUENEME RD	SWEEPS UST, CA FID UST, HAZNET, HWTS	TP
C22 / 5	VERIZON MUGU CENTRAL	2463 HUENEME RD	FINDS	TP
C23 / 5	FRONTIER CALIFORNIA:	2463 HUENEME ROAD	UST	TP
C24 / 5	VERIZON MUGU CENTRAL	2463 HUENEME RD	LUST, VENTURA CO. BWT, Cortese, CERS	TP
C25 / 5	VERIZON CALIF-MUGU P	2463 HUENEME RD.	UST	TP
26 / 5	SOUTHLAND SOD FARM	HUENEME & CASPER RD/	HAZNET, HWTS	TP
D27 / 5	SUCCESS VALLEY FARMS	1850 E HUENEME RD	NPDES, HWTS	TP
D28 / 5	ABC ORGANICS	1850 E HUENEME RD ST	FINDS, ECHO	TP
D29 / 5	SUCCESS VALLEY FARMS	1850 E HUENEME RD	FINDS	TP
D30 / 5	ABC ORGANICS	1850 E HUENEME RD	RCRA NonGen / NLR	TP
D31 / 5	ABC ORGANICS	1850 E HUENEME RD ST	VENTURA CO. BWT, CERS	TP
D32 / 5	SUCCESS VALLEY FARMS	1850 E HUENEME RD	HWTS	TP
D33 / 5	ALIVAS PARK	1850 HUENEME RD	HWTS	TP
E34 / 5	NALCO COMPANY INC	7908 HUENEME	HWTS	TP
E35 / 5	1X AMERICAN MERLIN V	PORT HUANEME	HAZNET, HWTS	TP
36 / 6	SWIFT RANCH INC	3121 HUANEME	HAZNET, HWTS	TP
F37 / 6	LAUBACHER FARM INC	2840 E HUENEME RD	FINDS, ECHO	TP

MAPPED SITES SUMMARY

Target Property:
HUENEME RD
OXNARD, CA 93033

MAP ID / FOCUS MAP	SITE NAME	ADDRESS	DATABASE ACRONYMS	DIST (ft. & mi.) DIRECTION		
F38 / 6	LAUBACHER FARM INC	2840 E HUENEME RD	RCRA NonGen / NLR	TP		
F39 / 6	HOME RANCH	2840 E HUENEME RD	CERS HAZ WASTE, VENTURA CO. BWT, CERS	TP		
F40 / 6	LAUBACHER FARM INC	2840 E HUENEME RD	HWTS	TP		
G41 / 6	NAUMANN BROS	3000 HUENEME ROAD E.	RGA LUST	TP		
G42 / 6	NAUMANN BROS	3000 HUENEME RD E	RGA LUST	TP		
G43 / 6	OCEAN VIEW PRODUCE-	3000 E HUENEME RD	FINDS	TP		
G44 / 6	OCEANVIEW PRODUCE CO	3000 HUENEME	FINDS	TP		
G45 / 6	OCEANVIEW PRODUCE CO	3000 E HUENEME RD	WDS	TP		
G46 / 6	OCEANVIEW PRODUCE CO	3000 HUENEME	CERS	TP		
G47 / 6	OCEANVIEW PRODUCE CO	3000 EAST HUENEME RO	ENF, WDR, CIWQS	TP		
G48 / 6	DOLE/OCEANVIEW PRODU	3000 E HUENEME RD	VENTURA CO. BWT, HAZNET, CERS, HWTS	TP		
G49 / 6	NAUMAN BROS. PACKING	3000 HUENEME ROAD	UST	TP		
H50 / 6	1X NAUMANN BROS PACK	3250 E HUENEME RD	HAZNET, HWTS	TP		
H51 / 6	NAUMANN RANCH	3250 E HUENEME RD	ECHO	TP		
H52 / 6	NAUMANN RANCH	3250 E HUENEME RD	RCRA NonGen / NLR	TP		
H53 / 6	NAUMANN BROS MAINTEN	3250 E HUENEME RD	HIST UST	TP		
H54 / 6	NAUMANN BROS	3250 E HUENEME RD	HIST UST, HAZNET, HWTS	TP		
H55 / 6	OCEANVIEW PRODUCE CO	3250 E HUENEME RD	RCRA NonGen / NLR	TP		
H56 / 6	OCEANVIEW PRODUCE CO	3250 E HUENEME RD	HAZNET, HWTS	TP		
H57 / 6	OCEANVIEW PRODUCE CO	3250 E HUENEME RD	FINDS, ECHO	TP		
I58 / 5	MANABI FARMS	2292 HUENEME RD E	RGA LUST	TP		
I59 / 5	MANABI FARMS	2292 HUENEME RD., E.	RGA LUST	TP		
I60 / 5	1X MANABI FARMS INC	2292 E HUENEME RD.	HAZNET, HWTS	TP		
I61 / 5	SOLAMAR FARMS INC	2292 E HUENEME RD	HAZNET, HWTS	TP		
I62 / 5	MANABI FARMS, INC.	2292 HUENEME ROAD	UST	TP		
I63 / 5	MANABI FARMS	2292 HUENEME RD E	FINDS	TP		
I64 / 5	MANABI FARMS	2292 HUENEME RD E	LUST, Cortese, HIST CORTESE, CERS	TP		
I65 / 2	YAMAMOTO FARMS	2281 E HUENEME RD	HIST UST	5	0.001	
I66 / 2	EAST FARMS	2281 HUENEME RD	RCRA NonGen / NLR	5	0.001	
A67 / 4	WWL VEHICLE SERVICES	5601 EDISON DR.	AST	28	0.005	South
A68 / 4	WWL VEHICLE SERVICE	5601 EDISON DRIVE	ENVIROSTOR, LUST, HIST Cal-Sites, CERS H...	28	0.005	South
A69 / 4	PACIFIC VEHICLE PROC	5601 EDISON DR	LUST, AST, SWEEPS UST, CA FID UST, Corte...	28	0.005	South
A70 / 4	WWL VEHICLE SERVICE	5601 EDISON DRIVE	RCRA NonGen / NLR	28	0.005	South
A71 / 4	PACIFIC VEHICLE PROC	5601 EDISON DR	LUST, CERS	28	0.005	South
J72 / 2	SOUTHLAND SOD FARM	2599 HUENEME RD	HIST UST	55	0.010	North
J73 / 2	SOUTHLAND SOD FARMS	2599 HUENEME ROAD	UST	55	0.010	North
K74 / 6	ARTHUR PIDDUCK RANCH	3391 HUENEME RD E	LUST, Cortese, CERS	300	0.057	East
K75 / 6	ART R. PIDDUCK RANCH	3391 HUENEME RD	LUST, VENTURA CO. BWT, Cortese, HIST COR...	300	0.057	East
K76 / 6	ARTHUR PIDDUCK RANCH	3391 E HUENEME RD	HIST UST, VENTURA CO. BWT, CERS	300	0.057	East

MAPPED SITES SUMMARY

Target Property:
HUENEME RD
OXNARD, CA 93033

MAP ID / FOCUS MAP	SITE NAME	ADDRESS	DATABASE ACRONYMS	DIST (ft. & mi.)		DIRECTION
77 / 1	WWL VEHICLE SERVICES	5351 EDISON DR	CERS TANKS, CERS	652	0.123	North
L78 / 6	KITA BROTHERS	3478 E HUENEME ROAD	HIST UST	795	0.151	East
L79 / 6	KITA BROS. FARMS	3478 HUENEME ROAD	UST	795	0.151	East
L80 / 6	KITA BROS	3478 HUENEME RD	LUST, Cortese, HIST CORTESE, CERS	795	0.151	East
M81 / 4	PORT HUENEME SERVICE	700 E HUENEME RD	HIST UST	1091	0.207	West
M82 / 4	CITY OF PORT HUENEME	700 E HUENEME RD	UST	1091	0.207	West
M83 / 4	HUENEME SCHOOL DISTR	700-C EAST HUENEME R	HIST UST, HIST CORTESE, WDS	1091	0.207	West
84 / 3	HERMAN J BECKER	3121 HUENEME RD	LUST, VENTURA CO. BWT, Cortese, HIST COR...	1107	0.210	North
M85 / 1	JS MOBILE SERVICES I	720 ARCTURUS AVE #36	RCRA NonGen / NLR	1146	0.217	West
86 / 3	SOUTHEAST ELEMENTARY	EMERSON AVENUE/GERSH	ENVIROSTOR, SCH	1162	0.220	North
N87 / 1	AQUEOS CORP.	741 ARCTURUS AVE	CERS HAZ WASTE, HAZNET, CERS, HWTS	1173	0.222	WNW
N88 / 1	AQUEOS CORP.	741 ARCTURUS AVE	DRYCLEANERS	1173	0.222	WNW
N89 / 1	URS MIDWEST, DBA UNI	741 ARCTURUS AVE	RCRA NonGen / NLR	1173	0.222	WNW
90 / 4	BMW	5056 ARCTURUS AVE S	LUST, Cortese, CERS	1504	0.285	West
O91 / 4	BMW ENGINEERING WEST	5650 ARCTURUS	CPS-SLIC, CERS HAZ WASTE, EMI, ENF, CERS	1597	0.302	WSW
O92 / 4	BMW OF NORTH AMERICA	5650 ARCTURAS AVE	LUST, CPS-SLIC, CERS	1597	0.302	WSW
P93 / 4	CALPINE CONTAINERS	5655 ARCTURUS AVE	LUST, Cortese, WDS, CERS	1643	0.311	WSW
P94 / 4	CALPINE CONTAINERS	5655 ARCTURUS	LUST, CERS HAZ WASTE, HIST CORTESE, HAZN..	1643	0.311	WSW
Q95 / 1	RAMOS PROPERTY (MIGU	5690 CYPRESS	LUST, Cortese, HIST CORTESE	1839	0.348	WNW
Q96 / 1	RAMOS PROPERTY (MIGU	5690 CYPRESS	LUST, CERS	1839	0.348	WNW
R97 / 4	ENGINEERING AND EMIS	5900 ARCTURUS AVE	CPS-SLIC, CERS HAZ WASTE, CERS TANKS, FI...	2041	0.387	SW
R98 / 4	OXNARD HARBOR DISTRI	5851 ARCTURUS	LUST, Cortese, HIST CORTESE, CERS	2071	0.392	SW
S99 / 4	PENNINGTON MFG.	5901 EDISON	LUST, HIST CORTESE, NPDES, CIWQS, CERS	2108	0.399	South
S100 / 4	PENNINGTON MFG	5901 EDISON DR	RCRA-SQG, LUST, UST, HIST UST, CERS TANK...	2108	0.399	South
101 / 4	COOK COMPOSITES AND	5980 ARCTURUS AVENUE	SEMS-ARCHIVE, RCRA-LQG, ENVIROSTOR, VCP,.	2497	0.473	SW
T102 / 4	KAISER ALUMINUM	1001 MCWANE BLVD	LUST, CERS	2497	0.473	South
T103 / 4	ALUMINUM PRECISION P	1001 MCWANE BLVD	ENVIROSTOR, CPS-SLIC, CHMIRS, NPDES, WDS..	2497	0.473	South
U104 / 5	RADAR L35 CP SITE		ENVIROSTOR	2555	0.484	South
U105 / 5	RADAR SITE L35 CAMP		FUDS	2555	0.484	South
106 / 4	OCCIDENTAL CHEMICAL	6000 ARCTURUS AVENUE	ENVIROSTOR, VCP, EMI	2827	0.535	SSW
107 / 1	TESORO PETROLEUM COR	150 HUENEME ROAD	ENVIROSTOR	3559	0.674	West
108 / 4	HALLIBURTON ENERGY S	5800 PERKINS RD	ENVIROSTOR, LUST, CPS-SLIC, UST, HIST CO...	5130	0.972	WSW
109 / 4	PACIFIC RECYCLING EN	5925 PERKINS ROAD	ENVIROSTOR	5256	0.995	WSW

Key Map - 7403279.2s

Sites
Target Property
Search Buffer
Focus Map - No Sites
Focus Map - Sites
National Priority List Sites
Areas of Concern
Dept. Defense Sites
Indian Reservations BIA

0 1/2 1 Miles

SITE NAME: W1758-77-01	CLIENT: Geocon Geotechnical & Env
ADDRESS: Hueneme Rd	CONTACT: Adrian Escobar
CITY/STATE: Oxnard CA	INQUIRY #: 7403279.2s
ZIP: 93033	DATE: 07/31/23 6:31 PM

Copyright © 2023 EDR, Inc. © 2015 TomTom Rel. 2015.

MAP FINDINGS SUMMARY

Database	Search Distance (Miles)	Target Property	< 1/8	1/8 - 1/4	1/4 - 1/2	1/2 - 1	> 1	Total Plotted
STANDARD ENVIRONMENTAL RECORDS								
Lists of Federal NPL (Superfund) sites								
NPL	1.000		0	0	0	1	NR	1
Proposed NPL	1.000		0	0	0	0	NR	0
NPL LIENS	1.000		0	0	0	0	NR	0
Lists of Federal Delisted NPL sites								
Delisted NPL	1.000		0	0	0	0	NR	0
Lists of Federal sites subject to CERCLA removals and CERCLA orders								
FEDERAL FACILITY	0.500		0	0	0	NR	NR	0
SEMS	0.500		0	0	0	NR	NR	0
Lists of Federal CERCLA sites with NFRAP								
SEMS-ARCHIVE	0.500		0	0	1	NR	NR	1
Lists of Federal RCRA facilities undergoing Corrective Action								
CORRACTS	1.000		0	0	0	0	NR	0
Lists of Federal RCRA TSD facilities								
RCRA-TSDF	0.500		0	0	0	NR	NR	0
Lists of Federal RCRA generators								
RCRA-LQG	0.250		0	0	NR	NR	NR	0
RCRA-SQG	0.250		0	0	NR	NR	NR	0
RCRA-VSQG	0.250		0	0	NR	NR	NR	0
Federal institutional controls / engineering controls registries								
LUCIS	0.500		0	0	0	NR	NR	0
US ENG CONTROLS	0.500		0	0	0	NR	NR	0
US INST CONTROLS	0.500		0	0	0	NR	NR	0
Federal ERNS list								
ERNS	TP		NR	NR	NR	NR	NR	0
Lists of state- and tribal (Superfund) equivalent sites								
RESPONSE	1.000		0	0	0	0	NR	0
Lists of state- and tribal hazardous waste facilities								
ENVIROSTOR	1.000		1	1	3	4	NR	9
Lists of state and tribal landfills and solid waste disposal facilities								
SWF/LF	0.500		0	0	0	NR	NR	0

MAP FINDINGS SUMMARY

Database	Search Distance (Miles)	Target Property	< 1/8	1/8 - 1/4	1/4 - 1/2	1/2 - 1	> 1	Total Plotted
Lists of state and tribal leaking storage tanks								
LUST	0.500	4	5	2	10	NR	NR	21
INDIAN LUST	0.500		0	0	0	NR	NR	0
CPS-SLIC	0.500		0	0	4	NR	NR	4
Lists of state and tribal registered storage tanks								
FEMA UST	0.250		0	0	NR	NR	NR	0
UST	0.250	5	1	2	NR	NR	NR	8
AST	0.250		2	0	NR	NR	NR	2
INDIAN UST	0.250		0	0	NR	NR	NR	0
Lists of state and tribal voluntary cleanup sites								
VCP	0.500		0	0	1	NR	NR	1
INDIAN VCP	0.500		0	0	0	NR	NR	0
Lists of state and tribal brownfield sites								
BROWNFIELDS	0.500		0	0	0	NR	NR	0
ADDITIONAL ENVIRONMENTAL RECORDS								
Local Brownfield lists								
US BROWNFIELDS	0.500		0	0	0	NR	NR	0
Local Lists of Landfill / Solid Waste Disposal Sites								
WMUDS/SWAT	0.500		0	0	0	NR	NR	0
SWRCY	0.500		0	0	0	NR	NR	0
HAULERS	TP		NR	NR	NR	NR	NR	0
INDIAN ODI	0.500		0	0	0	NR	NR	0
ODI	0.500		0	0	0	NR	NR	0
DEBRIS REGION 9	0.500		0	0	0	NR	NR	0
IHS OPEN DUMPS	0.500		0	0	0	NR	NR	0
Local Lists of Hazardous waste / Contaminated Sites								
US HIST CDL	TP		NR	NR	NR	NR	NR	0
HIST Cal-Sites	1.000		1	0	0	0	NR	1
SCH	0.250		0	1	NR	NR	NR	1
CDL	TP		NR	NR	NR	NR	NR	0
Toxic Pits	1.000		0	0	0	0	NR	0
CERS HAZ WASTE	0.250	1	1	1	NR	NR	NR	3
US CDL	TP		NR	NR	NR	NR	NR	0
Local Lists of Registered Storage Tanks								
SWEEPS UST	0.250	1	1	0	NR	NR	NR	2
HIST UST	0.250	3	3	3	NR	NR	NR	9
CERS TANKS	0.250		2	0	NR	NR	NR	2
CA FID UST	0.250	1	1	0	NR	NR	NR	2
Local Land Records								
LIENS	TP		NR	NR	NR	NR	NR	0

MAP FINDINGS SUMMARY

Database	Search Distance (Miles)	Target Property	< 1/8	1/8 - 1/4	1/4 - 1/2	1/2 - 1	> 1	Total Plotted
LIENS 2	TP		NR	NR	NR	NR	NR	0
DEED	0.500		0	0	1	NR	NR	1
Records of Emergency Release Reports								
HMIRS	TP		NR	NR	NR	NR	NR	0
CHMIRS	TP	1	NR	NR	NR	NR	NR	1
LDS	TP		NR	NR	NR	NR	NR	0
MCS	TP		NR	NR	NR	NR	NR	0
SPILLS 90	TP		NR	NR	NR	NR	NR	0
Other Ascertainable Records								
RCRA NonGen / NLR	0.250	4	2	2	NR	NR	NR	8
FUDS	1.000		0	0	1	0	NR	1
DOD	1.000		0	0	0	1	NR	1
SCRD DRYCLEANERS	0.500		0	0	0	NR	NR	0
US FIN ASSUR	TP		NR	NR	NR	NR	NR	0
EPA WATCH LIST	TP		NR	NR	NR	NR	NR	0
2020 COR ACTION	0.250		0	0	NR	NR	NR	0
TSCA	TP		NR	NR	NR	NR	NR	0
TRIS	TP		NR	NR	NR	NR	NR	0
SSTS	TP		NR	NR	NR	NR	NR	0
ROD	1.000		0	0	0	0	NR	0
RMP	TP		NR	NR	NR	NR	NR	0
RAATS	TP		NR	NR	NR	NR	NR	0
PRP	TP		NR	NR	NR	NR	NR	0
PADS	TP		NR	NR	NR	NR	NR	0
ICIS	TP		NR	NR	NR	NR	NR	0
FTTS	TP		NR	NR	NR	NR	NR	0
MLTS	TP		NR	NR	NR	NR	NR	0
COAL ASH DOE	TP		NR	NR	NR	NR	NR	0
COAL ASH EPA	0.500		0	0	0	NR	NR	0
PCB TRANSFORMER	TP		NR	NR	NR	NR	NR	0
RADINFO	TP		NR	NR	NR	NR	NR	0
HIST FTTS	TP		NR	NR	NR	NR	NR	0
DOT OPS	TP		NR	NR	NR	NR	NR	0
CONSENT	1.000		0	0	0	0	NR	0
INDIAN RESERV	1.000		0	0	0	0	NR	0
FUSRAP	1.000		0	0	0	0	NR	0
UMTRA	0.500		0	0	0	NR	NR	0
LEAD SMELTERS	TP		NR	NR	NR	NR	NR	0
US AIRS	TP		NR	NR	NR	NR	NR	0
US MINES	0.250		0	0	NR	NR	NR	0
ABANDONED MINES	0.250		0	0	NR	NR	NR	0
FINDS	TP	10	NR	NR	NR	NR	NR	10
UXO	1.000		0	0	0	0	NR	0
DOCKET HWC	TP		NR	NR	NR	NR	NR	0
ECHO	TP	4	NR	NR	NR	NR	NR	4
FUELS PROGRAM	0.250		0	0	NR	NR	NR	0
PFAS NPL	0.250		0	0	NR	NR	NR	0
PFAS FEDERAL SITES	0.250		0	0	NR	NR	NR	0
PFAS TSCA	0.250		0	0	NR	NR	NR	0

MAP FINDINGS SUMMARY

Database	Search Distance (Miles)	Target Property	< 1/8	1/8 - 1/4	1/4 - 1/2	1/2 - 1	> 1	Total Plotted
PFAS RCRA MANIFEST	0.250		0	0	NR	NR	NR	0
PFAS ATSDR	0.250		0	0	NR	NR	NR	0
PFAS WQP	0.250		0	0	NR	NR	NR	0
PFAS NPDES	0.250		0	0	NR	NR	NR	0
PFAS ECHO	0.250		0	0	NR	NR	NR	0
PFAS ECHO FIRE TRAINING	0.250		0	0	NR	NR	NR	0
PFAS PART 139 AIRPORT	0.250		0	0	NR	NR	NR	0
AQUEOUS FOAM NRC	0.250		0	0	NR	NR	NR	0
PFAS	0.250		0	0	NR	NR	NR	0
AQUEOUS FOAM	0.250		0	0	NR	NR	NR	0
CA BOND EXP. PLAN	1.000		0	0	0	0	NR	0
Cortese	0.500	3	3	2	5	NR	NR	13
CUPA Listings	0.250		0	0	NR	NR	NR	0
DRYCLEANERS	0.250		0	1	NR	NR	NR	1
EMI	TP		NR	NR	NR	NR	NR	0
ENF	TP	1	NR	NR	NR	NR	NR	1
Financial Assurance	TP		NR	NR	NR	NR	NR	0
ICE	TP		NR	NR	NR	NR	NR	0
HIST CORTESE	0.500	2	1	3	5	NR	NR	11
HWP	1.000		0	0	0	0	NR	0
HWT	0.250		0	0	NR	NR	NR	0
HAZNET	TP	15	NR	NR	NR	NR	NR	15
MINES	0.250		0	0	NR	NR	NR	0
MWMP	0.250		0	0	NR	NR	NR	0
NPDES	TP	2	NR	NR	NR	NR	NR	2
PEST LIC	TP		NR	NR	NR	NR	NR	0
PROC	0.500		0	0	0	NR	NR	0
Notify 65	1.000		0	0	1	0	NR	1
HAZMAT	0.250		0	0	NR	NR	NR	0
UIC	TP		NR	NR	NR	NR	NR	0
UIC GEO	TP		NR	NR	NR	NR	NR	0
WASTEWATER PITS	0.500		0	0	0	NR	NR	0
WDS	TP	1	NR	NR	NR	NR	NR	1
WIP	0.250		0	0	NR	NR	NR	0
MILITARY PRIV SITES	TP		NR	NR	NR	NR	NR	0
PROJECT	TP		NR	NR	NR	NR	NR	0
WDR	TP	1	NR	NR	NR	NR	NR	1
CIWQS	TP	2	NR	NR	NR	NR	NR	2
CERS	TP	7	NR	NR	NR	NR	NR	7
NON-CASE INFO	TP		NR	NR	NR	NR	NR	0
OTHER OIL GAS	TP		NR	NR	NR	NR	NR	0
PROD WATER PONDS	TP		NR	NR	NR	NR	NR	0
SAMPLING POINT	TP		NR	NR	NR	NR	NR	0
WELL STIM PROJ	TP		NR	NR	NR	NR	NR	0
HWTS	TP	22	NR	NR	NR	NR	NR	22
MINES MRDS	0.250		0	0	NR	NR	NR	0
PFAS TRIS	0.250		0	0	NR	NR	NR	0
EDR HIGH RISK HISTORICAL RECORDS								
EDR Exclusive Records								
EDR MGP	1.000		0	0	0	0	NR	0

MAP FINDINGS SUMMARY

Database	Search Distance (Miles)	Target Property	< 1/8	1/8 - 1/4	1/4 - 1/2	1/2 - 1	> 1	Total Plotted
EDR Hist Auto	0.125		0	NR	NR	NR	NR	0
EDR Hist Cleaner	0.125		0	NR	NR	NR	NR	0
EDR RECOVERED GOVERNMENT ARCHIVES								
Exclusive Recovered Govt. Archives								
RGA LF	TP		NR	NR	NR	NR	NR	0
RGA LUST	TP	8	NR	NR	NR	NR	NR	8
- Totals --		98	24	18	32	6	0	178

NOTES:

TP = Target Property

NR = Not Requested at this Search Distance

Sites may be listed in more than one database

Focus Map - 1 - 7403279.2s

Sites	Focus Map - Sites	Dept. Defense Sites	
Target Property	Power Line	Indian Reservations BIA	
Search Buffer	National Priority List Sites		
Focus Map - No Sites	Areas of Concern		

0 1/8 1/4 Miles

SITE NAME: W1758-77-01	CLIENT: Geocon Geotechnical & Env
ADDRESS: Hueneme Rd	CONTACT: Adrian Escobar
CITY/STATE: Oxnard CA	INQUIRY #: 7403279.2s
ZIP: 93033	DATE: 07/31/23

Copyright © 2023 EDR, Inc. © 2015 TomTom Rel. 2015.

MAPPED SITES SUMMARY - FOCUS MAP 1

Target Property:
HUENEME RD
OXNARD, CA 93033

MAP ID / FOCUS MAP	SITE NAME	ADDRESS	DATABASE ACRONYMS	DIST (ft. & mi.) DIRECTION		
A1 / 1	PROGRESSIVE AUTO PAR	1183 HUENEME RD.	VENTURA CO. BWT	TP		
77 / 1	WWL VEHICLE SERVICES	5351 EDISON DR	CERS TANKS, CERS	652	0.123	North
M85 / 1	JS MOBILE SERVICES I	720 ARCTURUS AVE #36	RCRA NonGen / NLR	1146	0.217	West
N87 / 1	AQUEOS CORP.	741 ARCTURUS AVE	CERS HAZ WASTE, HAZNET, CERS, HWTS	1173	0.222	WNW
N88 / 1	AQUEOS CORP.	741 ARCTURUS AVE	DRYCLEANERS	1173	0.222	WNW
N89 / 1	URS MIDWEST, DBA UNI	741 ARCTURUS AVE	RCRA NonGen / NLR	1173	0.222	WNW
Q95 / 1	RAMOS PROPERTY (MIGU	5690 CYPRESS	LUST, Cortese, HIST CORTESE	1839	0.348	WNW
Q96 / 1	RAMOS PROPERTY (MIGU	5690 CYPRESS	LUST, CERS	1839	0.348	WNW
107 / 1	TESORO PETROLEUM COR	150 HUENEME ROAD	ENVIROSTOR	3559	0.674	West

Focus Map - 2 - 7403279.2s

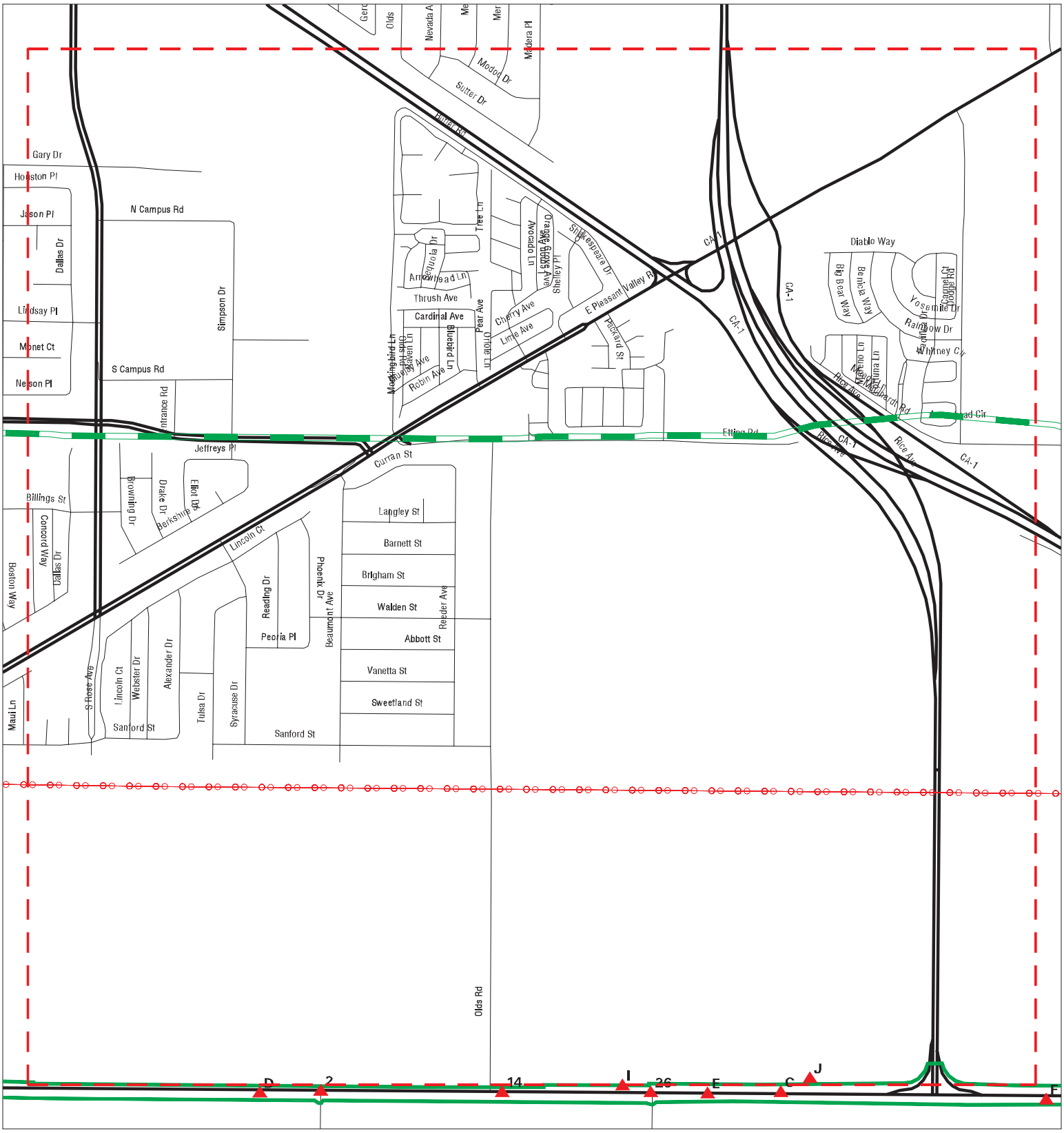

Sites	Focus Map - Sites	Dept. Defense Sites	
Target Property	Power Line	Indian Reservations BIA	
Search Buffer	National Priority List Sites		
Focus Map - No Sites	Areas of Concern		

0 1/8 1/4 Miles

SITE NAME: W1758-77-01	CLIENT: Geocon Geotechnical & Env
ADDRESS: Hueneme Rd	CONTACT: Adrian Escobar
CITY/STATE: Oxnard CA	INQUIRY #: 7403279.2s
ZIP: 93033	DATE: 07/31/23

Copyright © 2023 EDR, Inc. © 2015 TomTom Rel. 2015.

MAPPED SITES SUMMARY - FOCUS MAP 2

Target Property:
HUENEME RD
OXNARD, CA 93033

MAP ID / FOCUS MAP	SITE NAME	ADDRESS	DATABASE ACRONYMS	DIST (ft. & mi.) DIRECTION		
I65 / 2	YAMAMOTO FARMS	2281 E HUENEME RD	HIST UST	5	0.001	
I66 / 2	EAST FARMS	2281 HUENEME RD	RCRA NonGen / NLR	5	0.001	
J72 / 2	SOUTHLAND SOD FARM	2599 HUENEME RD	HIST UST	55	0.010	North
J73 / 2	SOUTHLAND SOD FARMS	2599 HUENEME ROAD	UST	55	0.010	North

Focus Map - 3 - 7403279.2s

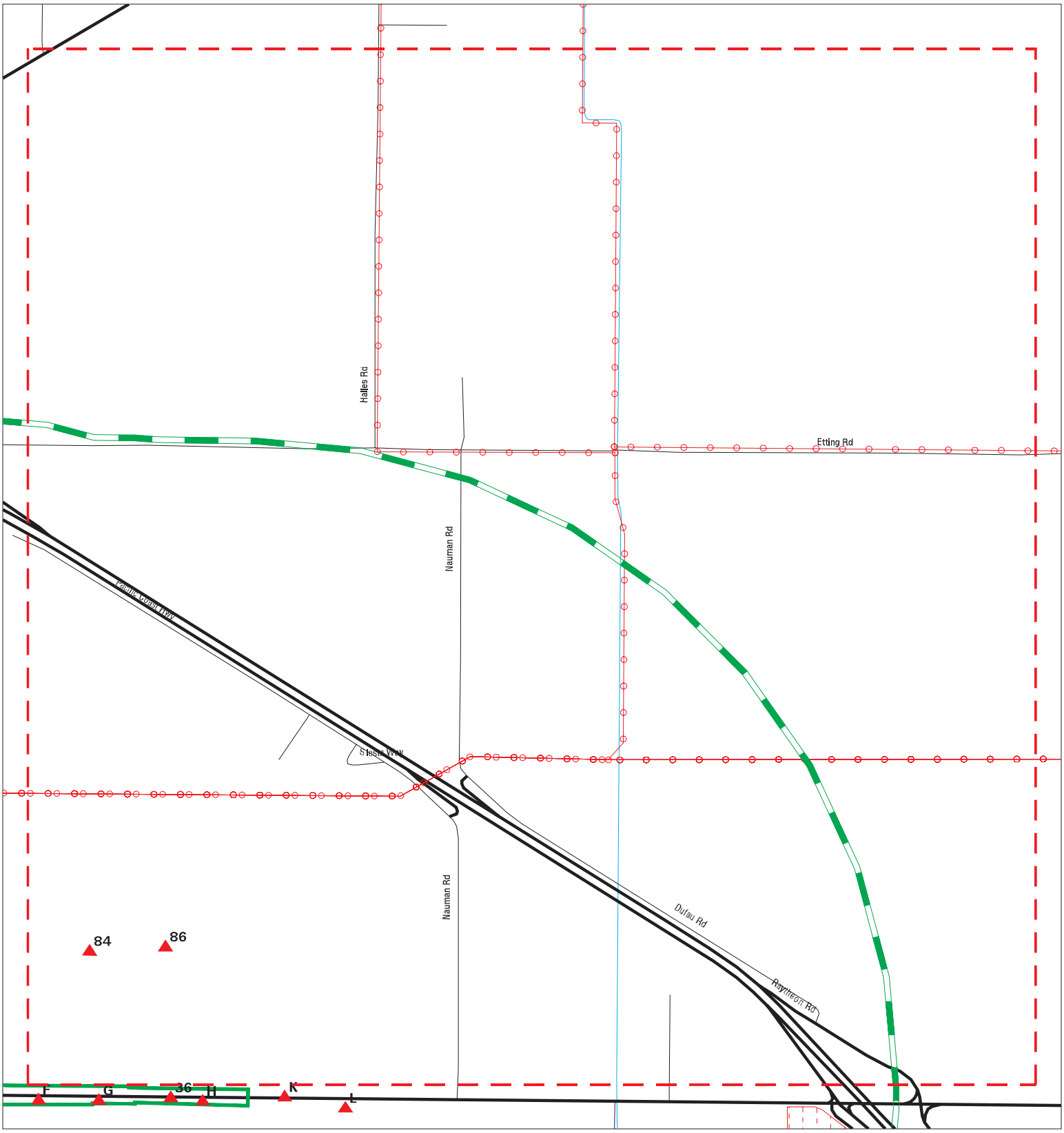

Sites
Target Property
Search Buffer
Focus Map - No Sites
Focus Map - Sites
Power Line
National Priority List Sites
Areas of Concern
Dept. Defense Sites
Indian Reservations BIA

0 1/8 1/4 Miles

SITE NAME: W1758-77-01 ADDRESS: Hueneme Rd CITY/STATE: Oxnard CA ZIP: 93033	CLIENT: Geocon Geotechnical & Env CONTACT: Adrian Escobar INQUIRY #: 7403279.2s DATE: 07/31/23

Copyright © 2023 EDR, Inc. © 2015 TomTom Rel. 2015.

MAPPED SITES SUMMARY - FOCUS MAP 3

Target Property:
HUENEME RD
OXNARD, CA 93033

MAP ID / FOCUS MAP	SITE NAME	ADDRESS	DATABASE ACRONYMS	DIST (ft. & mi.) DIRECTION		
84 / 3	HERMAN J BECKER	3121 HUENEME RD	LUST, VENTURA CO. BWT, Cortese, HIST COR...	1107	0.210	North
86 / 3	SOUTHEAST ELEMENTARY	EMERSON AVENUE/GERSH	ENVIROSTOR, SCH	1162	0.220	North

Focus Map - 4 - 7403279.2s

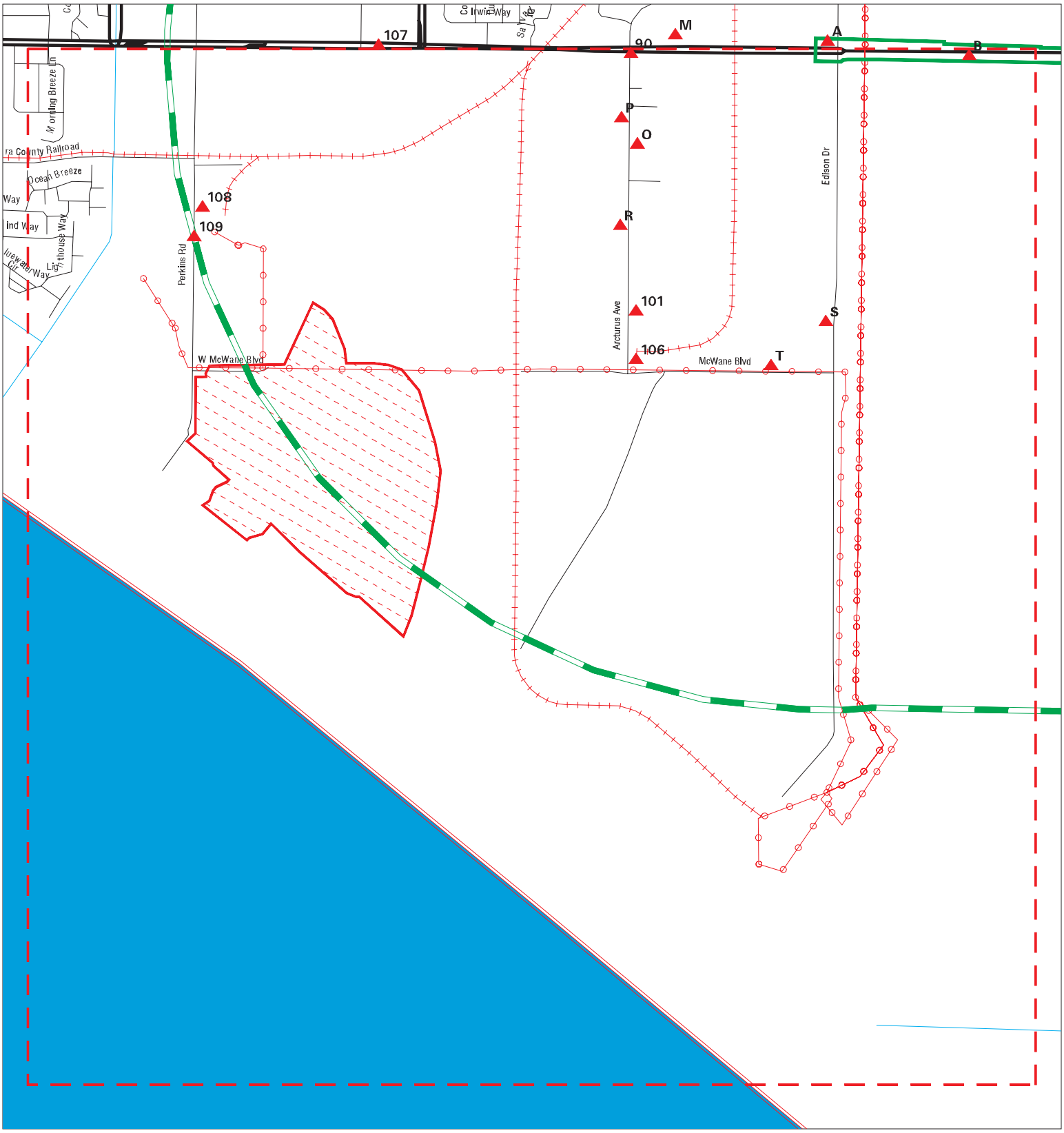

Sites
Target Property
Search Buffer
Focus Map - No Sites
Focus Map - Sites
Power Line
National Priority List Sites
Areas of Concern
Dept. Defense Sites
Indian Reservations BIA

0 1/8 1/4 Miles

SITE NAME: W1758-77-01 ADDRESS: Hueneme Rd CITY/STATE: Oxnard CA ZIP: 93033	CLIENT: Geocon Geotechnical & Env CONTACT: Adrian Escobar INQUIRY #: 7403279.2s DATE: 07/31/23

Copyright © 2023 EDR, Inc. © 2015 TomTom Rel. 2015.

MAPPED SITES SUMMARY - FOCUS MAP 4

Target Property:
HUENEME RD
OXNARD, CA 93033

MAP ID / FOCUS MAP	SITE NAME	ADDRESS	DATABASE ACRONYMS	DIST (ft. & mi.) DIRECTION		
Reg / 4	HALACO ENGINEERING C	6200 PERKINS	NPL, SEMS, LUST, HIST UST, PRP, LEAD SME...	4198	0.795	SW
B3 / 4	REMIE CALLENS	1552 HUENEME RD E	RGA LUST	TP		
B4 / 4	REMIE CALLENS	1552 HUENEME RD	FINDS	TP		
B5 / 4	REMIE J CALLENS ESTA	1552 EAST HUENEME RO	HAZNET, HWTS	TP		
B6 / 4	REMIE CALLENS	1552 HUENEME ROAD	UST	TP		
B7 / 4	REMIE J CALLENS RANC	1552 E HUENEME RD	HIST UST	TP		
B8 / 4	REMIE CALLENS	1552 HUENEME RD	LUST	TP		
B9 / 4	1X CALLENS, REMIE J	1552 E HUEMEME RD	HAZNET, HWTS	TP		
B10 / 4	REMIE CALLENS	1552 HUENEME RD	LUST, Cortese, HIST CORTESE, CERS	TP		
B11 / 4	1X REMIE J CALLENS	1552 EAST HUENEME RO	HAZNET, HWTS	TP		
B12 / 4	REMIE CALLENS	1552 HUENEME RD., E.	RGA LUST	TP		
B13 / 4	REMIE CALLENS	1552 HUENEME RD	RGA LUST	TP		
A67 / 4	WWL VEHICLE SERVICES	5601 EDISON DR.	AST	28	0.005	South
A68 / 4	WWL VEHICLE SERVICE	5601 EDISON DRIVE	ENVIROSTOR, LUST, HIST Cal-Sites, CERS H...	28	0.005	South
A69 / 4	PACIFIC VEHICLE PROC	5601 EDISON DR	LUST, AST, SWEEPS UST, CA FID UST, Corte...	28	0.005	South
A70 / 4	WWL VEHICLE SERVICE	5601 EDISON DRIVE	RCRA NonGen / NLR	28	0.005	South
A71 / 4	PACIFIC VEHICLE PROC	5601 EDISON DR	LUST, CERS	28	0.005	South
M81 / 4	PORT HUENEME SERVICE	700 E HUENEME RD	HIST UST	1091	0.207	West
M82 / 4	CITY OF PORT HUENEME	700 E HUENEME RD	UST	1091	0.207	West
M83 / 4	HUENEME SCHOOL DISTR	700-C EAST HUENEME R	HIST UST, HIST CORTESE, WDS	1091	0.207	West
90 / 4	BMW	5056 ARCTURUS AVE S	LUST, Cortese, CERS	1504	0.285	West
O91 / 4	BMW ENGINEERING WEST	5650 ARCTURUS	CPS-SLIC, CERS HAZ WASTE, EMI, ENF, CERS	1597	0.302	WSW
O92 / 4	BMW OF NORTH AMERICA	5650 ARCTURAS AVE	LUST, CPS-SLIC, CERS	1597	0.302	WSW
P93 / 4	CALPINE CONTAINERS	5655 ARCTURUS AVE	LUST, Cortese, WDS, CERS	1643	0.311	WSW
P94 / 4	CALPINE CONTAINERS	5655 ARCTURUS	LUST, CERS HAZ WASTE, HIST CORTESE, HAZN..	1643	0.311	WSW
R97 / 4	ENGINEERING AND EMIS	5900 ARCTURUS AVE	CPS-SLIC, CERS HAZ WASTE, CERS TANKS, FI...	2041	0.387	SW
R98 / 4	OXNARD HARBOR DISTRI	5851 ARCTURUS	LUST, Cortese, HIST CORTESE, CERS	2071	0.392	SW
S99 / 4	PENNINGTON MFG.	5901 EDISON	LUST, HIST CORTESE, NPDES, CIWQS, CERS	2108	0.399	South
S100 / 4	PENNINGTON MFG	5901 EDISON DR	RCRA-SQG, LUST, UST, HIST UST, CERS TANK...	2108	0.399	South
101 / 4	COOK COMPOSITES AND	5980 ARCTURUS AVENUE	SEMS-ARCHIVE, RCRA-LQG, ENVIROSTOR, VCP,.	2497	0.473	SW
T102 / 4	KAISER ALUMINUM	1001 MCWANE BLVD	LUST, CERS	2497	0.473	South
T103 / 4	ALUMINUM PRECISION P	1001 MCWANE BLVD	ENVIROSTOR, CPS-SLIC, CHMIRS, NPDES, WDS..	2497	0.473	South
106 / 4	OCCIDENTAL CHEMICAL	6000 ARCTURUS AVENUE	ENVIROSTOR, VCP, EMI	2827	0.535	SSW
108 / 4	HALLIBURTON ENERGY S	5800 PERKINS RD	ENVIROSTOR, LUST, CPS-SLIC, UST, HIST CO...	5130	0.972	WSW
109 / 4	PACIFIC RECYCLING EN	5925 PERKINS ROAD	ENVIROSTOR	5256	0.995	WSW

Focus Map - 5 - 7403279.2s

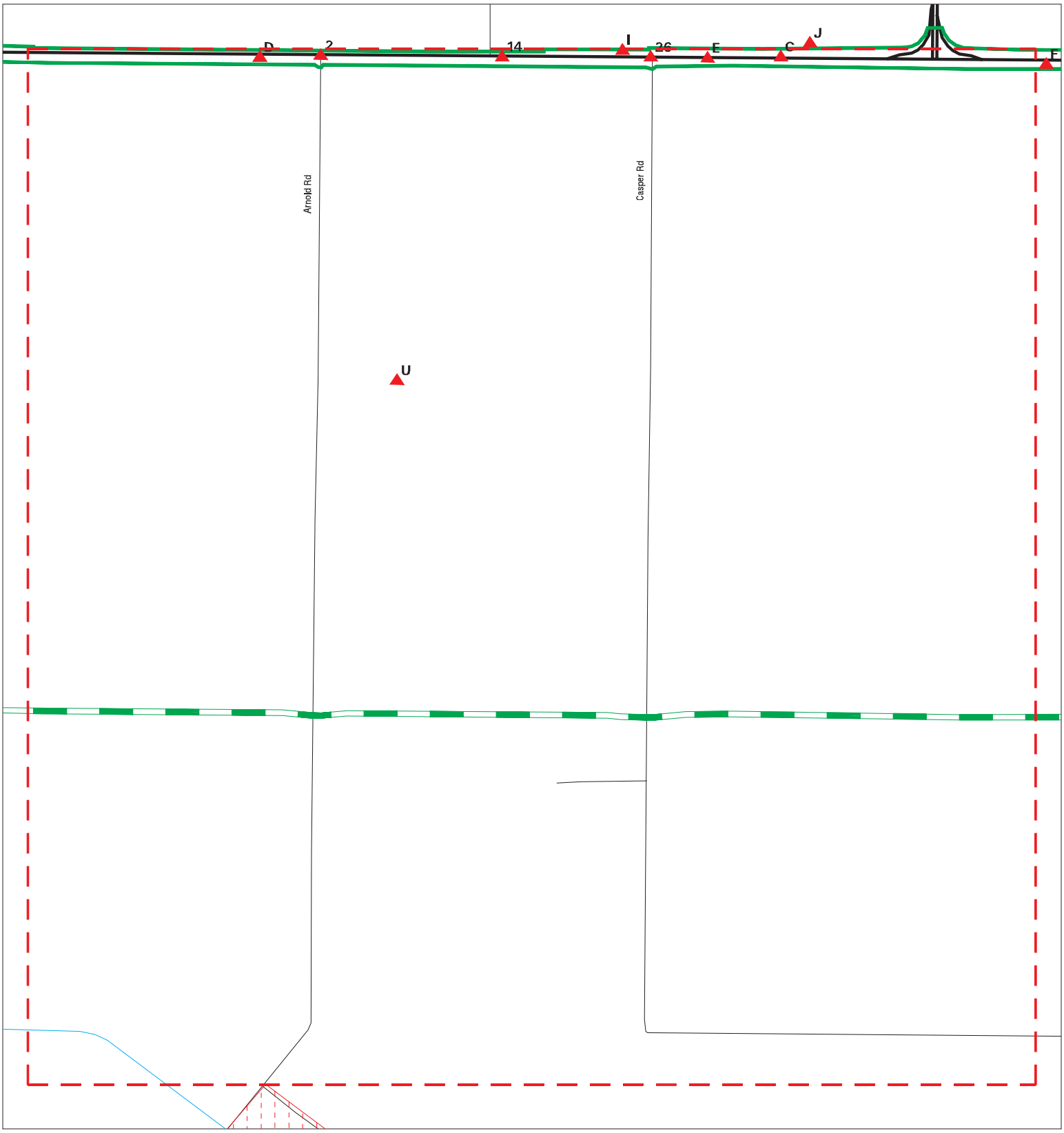

Sites
Target Property
Search Buffer
Focus Map - No Sites
Focus Map - Sites
Power Line
National Priority List Sites
Areas of Concern
Dept. Defense Sites
Indian Reservations BIA

0 1/8 1/4 Miles

SITE NAME: W1758-77-01 ADDRESS: Hueneme Rd CITY/STATE: Oxnard CA ZIP: 93033	CLIENT: Geocon Geotechnical & Env CONTACT: Adrian Escobar INQUIRY #: 7403279.2s DATE: 07/31/23

Copyright © 2023 EDR, Inc. © 2015 TomTom Rel. 2015.

MAPPED SITES SUMMARY - FOCUS MAP 5

Target Property:
HUENEME RD
OXNARD, CA 93033

MAP ID / FOCUS MAP	SITE NAME	ADDRESS	DATABASE ACRONYMS	DIST (ft. & mi.) DIRECTION
2 / 5		HUENEME RD AND ARNOL	CHMIRS	TP
14 / 5	HUENEME RD RECYCLED	OLDS RD TO WOOD RD	NPDES, CIWQS	TP
C15 / 5	VERIZON CALIFORNIA:	2463 HUENEME ROAD	FINDS	TP
C16 / 5	VERIZON MUGU CENTRAL	2463 HUENEME RD	RGA LUST	TP
C17 / 5	VERIZON CA INC	2463 HUENEME ROAD	HWTS	TP
C18 / 5	VERIZON CALIFORNIA,	2463 HUENEME RD	HWTS	TP
C19 / 5	GENERAL TELEPHONE OF	2463 HUENEME RD	HAZNET, HWTS	TP
C20 / 5	1X GENERAL TELEPHONE	2463 HUENEME RD.	HAZNET, HWTS	TP
C21 / 5	GENERAL TELEPHONE	2463 HUENEME RD	SWEEPS UST, CA FID UST, HAZNET, HWTS	TP
C22 / 5	VERIZON MUGU CENTRAL	2463 HUENEME RD	FINDS	TP
C23 / 5	FRONTIER CALIFORNIA:	2463 HUENEME ROAD	UST	TP
C24 / 5	VERIZON MUGU CENTRAL	2463 HUENEME RD	LUST, VENTURA CO. BWT, Cortese, CERS	TP
C25 / 5	VERIZON CALIF-MUGU P	2463 HUENEME RD.	UST	TP
26 / 5	SOUTHLAND SOD FARM	HUENEME & CASPER RD/	HAZNET, HWTS	TP
D27 / 5	SUCCESS VALLEY FARMS	1850 E HUENEME RD	NPDES, HWTS	TP
D28 / 5	ABC ORGANICS	1850 E HUENEME RD ST	FINDS, ECHO	TP
D29 / 5	SUCCESS VALLEY FARMS	1850 E HUENEME RD	FINDS	TP
D30 / 5	ABC ORGANICS	1850 E HUENEME RD	RCRA NonGen / NLR	TP
D31 / 5	ABC ORGANICS	1850 E HUENEME RD ST	VENTURA CO. BWT, CERS	TP
D32 / 5	SUCCESS VALLEY FARMS	1850 E HUENEME RD	HWTS	TP
D33 / 5	ALIVAS PARK	1850 HUENEME RD	HWTS	TP
E34 / 5	NALCO COMPANY INC	7908 HUENEME	HWTS	TP
E35 / 5	1X AMERICAN MERLIN V	PORT HUANEME	HAZNET, HWTS	TP
I58 / 5	MANABI FARMS	2292 HUENEME RD E	RGA LUST	TP
I59 / 5	MANABI FARMS	2292 HUENEME RD., E.	RGA LUST	TP
I60 / 5	1X MANABI FARMS INC	2292 E HUENEME RD.	HAZNET, HWTS	TP
I61 / 5	SOLAMAR FARMS INC	2292 E HUENEME RD	HAZNET, HWTS	TP
I62 / 5	MANABI FARMS, INC.	2292 HUENEME ROAD	UST	TP
I63 / 5	MANABI FARMS	2292 HUENEME RD E	FINDS	TP
I64 / 5	MANABI FARMS	2292 HUENEME RD E	LUST, Cortese, HIST CORTESE, CERS	TP
U104 / 5	RADAR L35 CP SITE		ENVIROSTOR	2555 0.484 South
U105 / 5	RADAR SITE L35 CAMP		FUDS	2555 0.484 South

Focus Map - 6 - 7403279.2s

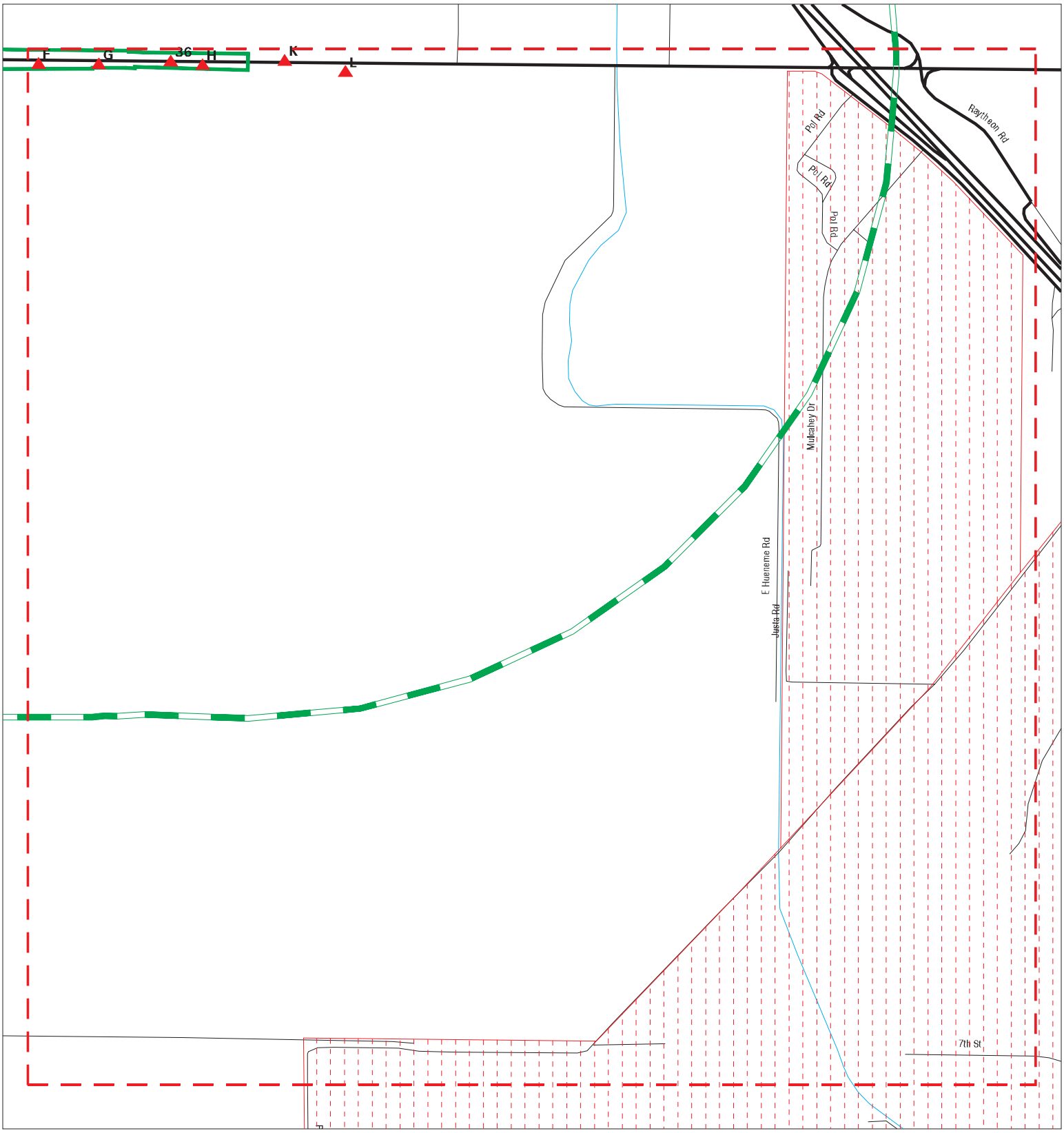

Sites
Target Property
Search Buffer
Focus Map - No Sites
Focus Map - Sites
Power Line
National Priority List Sites
Areas of Concern
Dept. Defense Sites
Indian Reservations BIA

0 1/8 1/4 Miles

SITE NAME: W1758-77-01 ADDRESS: Hueneme Rd CITY/STATE: Oxnard CA ZIP: 93033	CLIENT: Geocon Geotechnical & Env CONTACT: Adrian Escobar INQUIRY #: 7403279.2s DATE: 07/31/23

Copyright © 2023 EDR, Inc. © 2015 TomTom Rel. 2015.

MAPPED SITES SUMMARY - FOCUS MAP 6

Target Property:
HUENEME RD
OXNARD, CA 93033

MAP ID / FOCUS MAP	SITE NAME	ADDRESS	DATABASE ACRONYMS	DIST (ft. & mi.) DIRECTION		
Reg / 6	CHANNEL ISLANDS ANG		DOD	4394	0.832	East
36 / 6	SWIFT RANCH INC	3121 HUANEME	HAZNET, HWTS	TP		
F37 / 6	LAUBACHER FARM INC	2840 E HUENEME RD	FINDS, ECHO	TP		
F38 / 6	LAUBACHER FARM INC	2840 E HUENEME RD	RCRA NonGen / NLR	TP		
F39 / 6	HOME RANCH	2840 E HUENEME RD	CERS HAZ WASTE, VENTURA CO. BWT, CERS	TP		
F40 / 6	LAUBACHER FARM INC	2840 E HUENEME RD	HWTS	TP		
G41 / 6	NAUMANN BROS	3000 HUENEME ROAD E.	RGA LUST	TP		
G42 / 6	NAUMANN BROS	3000 HUENEME RD E	RGA LUST	TP		
G43 / 6	OCEAN VIEW PRODUCE-	3000 E HUENEME RD	FINDS	TP		
G44 / 6	OCEANVIEW PRODUCE CO	3000 HUENEME	FINDS	TP		
G45 / 6	OCEANVIEW PRODUCE CO	3000 E HUENEME RD	WDS	TP		
G46 / 6	OCEANVIEW PRODUCE CO	3000 HUENEME	CERS	TP		
G47 / 6	OCEANVIEW PRODUCE CO	3000 EAST HUENEME RO	ENF, WDR, CIWQS	TP		
G48 / 6	DOLE/OCEANVIEW PRODU	3000 E HUENEME RD	VENTURA CO. BWT, HAZNET, CERS, HWTS	TP		
G49 / 6	NAUMAN BROS. PACKING	3000 HUENEME ROAD	UST	TP		
H50 / 6	1X NAUMANN BROS PACK	3250 E HUENEME RD	HAZNET, HWTS	TP		
H51 / 6	NAUMANN RANCH	3250 E HUENEME RD	ECHO	TP		
H52 / 6	NAUMANN RANCH	3250 E HUENEME RD	RCRA NonGen / NLR	TP		
H53 / 6	NAUMANN BROS MAINTEN	3250 E HUENEME RD	HIST UST	TP		
H54 / 6	NAUMANN BROS	3250 E HUENEME RD	HIST UST, HAZNET, HWTS	TP		
H55 / 6	OCEANVIEW PRODUCE CO	3250 E HUENEME RD	RCRA NonGen / NLR	TP		
H56 / 6	OCEANVIEW PRODUCE CO	3250 E HUENEME RD	HAZNET, HWTS	TP		
H57 / 6	OCEANVIEW PRODUCE CO	3250 E HUENEME RD	FINDS, ECHO	TP		
K74 / 6	ARTHUR PIDDUCK RANCH	3391 HUENEME RD E	LUST, Cortese, CERS	300	0.057	East
K75 / 6	ART R. PIDDUCK RANCH	3391 HUENEME RD	LUST, VENTURA CO. BWT, Cortese, HIST COR...	300	0.057	East
K76 / 6	ARTHUR PIDDUCK RANCH	3391 E HUENEME RD	HIST UST, VENTURA CO. BWT, CERS	300	0.057	East
L78 / 6	KITA BROTHERS	3478 E HUENEME ROAD	HIST UST	795	0.151	East
L79 / 6	KITA BROS. FARMS	3478 HUENEME ROAD	UST	795	0.151	East
L80 / 6	KITA BROS	3478 HUENEME RD	LUST, Cortese, HIST CORTESE, CERS	795	0.151	East

NPL **HALACO ENGINEERING COMPANY** **NPL** **1000144948**
Region **6200 PERKINS** **SEMS** **CAD009688052**
SW **OXNARD, CA 93033** **LUST**
1/2-1 **HIST UST**
4198 ft. **PRP**
LEAD SMELTERS
Cortese

Focus Map: 4

NPL:

EPA Region:	9
EPA ID:	CAD009688052
Site ID:	901242
Name:	HALACO ENGINEERING COMPANY
Address:	6200 PERKINS
City,State,Zip:	OXNARD, CA 93033
Federal:	N
Final Date:	2007-09-19 00:00:00
Latitude:	34.138888999999999
Longitude:	-119.181944
Site Score:	58.310000000000002
NAI:	Not reported
Native American Entity:	Not reported

Site as of 08/2019:

EPA Region:	09
Site ID:	0901242
Site Status:	F
Federal Site:	N
Date Deleted:	Not reported
Date Finalized:	09/19/07
Date Proposed:	03/07/07

Narr:

Site Name:	Halaco Engineering Company
Site EPA ID:	CAD009688052
Listing Date:	9/19/2007
Site Score:	58.31
Federal Facility Indicator:	No
Site List URL:	https://semspub.epa.gov/src/document/09/2400019
Site Progress URL:	https://cumulis.epa.gov/supercpad/cursites/csitinfo.cfm?id=0901242
Federal Register URL:	http://www.gpo.gov/fdsys/pkg/FR-2007-09-19/pdf/E7-18155.pdf
Site Location URL:	https://epa.maps.arcgis.com/apps/webappviewer/index.html?id=33cebcdfdd1b4c3a8b51d416956c41f1&query=Superfund_National_Priorities_List__NPL__Sites_with_Status_Information_7557,SITE_EPA_ID=%27CAD009688052%27

SEMS:

Site ID:	0901242
EPA ID:	CAD009688052
Name:	HALACO ENGINEERING COMPANY
Address:	6200 PERKINS
Address 2:	Not reported
City,State,Zip:	OXNARD, CA 93033
Cong District:	20,26
FIPS Code:	06111
Latitude:	+34.138889
Longitude:	-119.181944
FF:	N

HALACO ENGINEERING COMPANY (Continued) **1000144948**

NPL: Currently on the Final NPL
Non NPL Status: Not reported

SEMS Detail:

Region:	09
Site ID:	0901242
EPA ID:	CAD009688052
Site Name:	HALACO ENGINEERING COMPANY
NPL:	F
FF:	N
OU:	00
Action Code:	TA
Action Name:	TECH ASSIST
SEQ:	1
Start Date:	2001-03-21 05:00:00
Finish Date:	Not reported
Qual:	Not reported
Current Action Lead:	EPA Perf

Region:	09
Site ID:	0901242
EPA ID:	CAD009688052
Site Name:	HALACO ENGINEERING COMPANY
NPL:	F
FF:	N
OU:	00
Action Code:	ES
Action Name:	ESI
SEQ:	1
Start Date:	1990-09-18 04:00:00
Finish Date:	1992-08-07 04:00:00
Qual:	G
Current Action Lead:	EPA Perf

Region:	09
Site ID:	0901242
EPA ID:	CAD009688052
Site Name:	HALACO ENGINEERING COMPANY
NPL:	F
FF:	N
OU:	00
Action Code:	PA
Action Name:	PA
SEQ:	1
Start Date:	1983-04-01 05:00:00
Finish Date:	1983-04-01 05:00:00
Qual:	L
Current Action Lead:	EPA Perf

Region:	09
Site ID:	0901242
EPA ID:	CAD009688052
Site Name:	HALACO ENGINEERING COMPANY
NPL:	F
FF:	N
OU:	00
Action Code:	DS
Action Name:	DISCVRY

HALACO ENGINEERING COMPANY (Continued) **1000144948**

SEQ:	1
Start Date:	1979-11-01 05:00:00
Finish Date:	1979-11-01 05:00:00
Qual:	Not reported
Current Action Lead:	EPA Perf

Region:	09
Site ID:	0901242
EPA ID:	CAD009688052
Site Name:	HALACO ENGINEERING COMPANY
NPL:	F
FF:	N
OU:	00
Action Code:	RS
Action Name:	RV ASSESS
SEQ:	3
Start Date:	2009-09-21 04:00:00
Finish Date:	2009-12-11 05:00:00
Qual:	Not reported
Current Action Lead:	EPA Perf

Region:	09
Site ID:	0901242
EPA ID:	CAD009688052
Site Name:	HALACO ENGINEERING COMPANY
NPL:	F
FF:	N
OU:	00
Action Code:	NP
Action Name:	PROPOSED
SEQ:	1
Start Date:	2007-03-07 05:00:00
Finish Date:	2007-03-07 05:00:00
Qual:	Not reported
Current Action Lead:	EPA Perf

Region:	09
Site ID:	0901242
EPA ID:	CAD009688052
Site Name:	HALACO ENGINEERING COMPANY
NPL:	F
FF:	N
OU:	00
Action Code:	HR
Action Name:	HAZRANK
SEQ:	1
Start Date:	2006-04-06 04:00:00
Finish Date:	2007-03-07 05:00:00
Qual:	O
Current Action Lead:	EPA Perf

Region:	09
Site ID:	0901242
EPA ID:	CAD009688052
Site Name:	HALACO ENGINEERING COMPANY
NPL:	F
FF:	N

HALACO ENGINEERING COMPANY (Continued) **1000144948**

OU:	00
Action Code:	RV
Action Name:	RMVL
SEQ:	1
Start Date:	2006-06-19 04:00:00
Finish Date:	2006-08-31 04:00:00
Qual:	S
Current Action Lead:	EPA Perf

Region:	09
Site ID:	0901242
EPA ID:	CAD009688052
Site Name:	HALACO ENGINEERING COMPANY
NPL:	F
FF:	N
OU:	00
Action Code:	RS
Action Name:	RV ASSESS
SEQ:	2
Start Date:	2006-06-19 04:00:00
Finish Date:	2006-07-05 04:00:00
Qual:	Not reported
Current Action Lead:	EPA Perf

Region:	09
Site ID:	0901242
EPA ID:	CAD009688052
Site Name:	HALACO ENGINEERING COMPANY
NPL:	F
FF:	N
OU:	00
Action Code:	RS
Action Name:	RV ASSESS
SEQ:	1
Start Date:	2006-04-20 04:00:00
Finish Date:	2006-04-21 04:00:00
Qual:	Not reported
Current Action Lead:	EPA Perf

Region:	09
Site ID:	0901242
EPA ID:	CAD009688052
Site Name:	HALACO ENGINEERING COMPANY
NPL:	F
FF:	N
OU:	00
Action Code:	OY
Action Name:	RVL-ESI
SEQ:	1
Start Date:	2006-02-01 05:00:00
Finish Date:	2007-01-10 05:00:00
Qual:	G
Current Action Lead:	EPA Perf

Region:	09
Site ID:	0901242
EPA ID:	CAD009688052

HALACO ENGINEERING COMPANY (Continued) **1000144948**

Site Name:	HALACO ENGINEERING COMPANY
NPL:	F
FF:	N
OU:	00
Action Code:	NF
Action Name:	NPL FINL
SEQ:	1
Start Date:	2007-09-19 04:00:00
Finish Date:	2007-09-19 04:00:00
Qual:	Not reported
Current Action Lead:	EPA Perf

Region:	09
Site ID:	0901242
EPA ID:	CAD009688052
Site Name:	HALACO ENGINEERING COMPANY
NPL:	F
FF:	N
OU:	00
Action Code:	EE
Action Name:	EE/CA
SEQ:	1
Start Date:	2009-09-02 04:00:00
Finish Date:	2010-02-04 05:00:00
Qual:	Not reported
Current Action Lead:	EPA Perf

Region:	09
Site ID:	0901242
EPA ID:	CAD009688052
Site Name:	HALACO ENGINEERING COMPANY
NPL:	F
FF:	N
OU:	00
Action Code:	RV
Action Name:	RMVL
SEQ:	3
Start Date:	2010-02-08 05:00:00
Finish Date:	2010-09-16 04:00:00
Qual:	S
Current Action Lead:	EPA Perf

Region:	09
Site ID:	0901242
EPA ID:	CAD009688052
Site Name:	HALACO ENGINEERING COMPANY
NPL:	F
FF:	N
OU:	00
Action Code:	RV
Action Name:	RMVL
SEQ:	2
Start Date:	2006-06-19 04:00:00
Finish Date:	2008-03-22 04:00:00
Qual:	S
Current Action Lead:	EPA Perf

HALACO ENGINEERING COMPANY (Continued) **1000144948**

Region:	09
Site ID:	0901242
EPA ID:	CAD009688052
Site Name:	HALACO ENGINEERING COMPANY
NPL:	F
FF:	N
OU:	00
Action Code:	MA
Action Name:	ST COOP
SEQ:	1
Start Date:	2010-10-07 04:00:00
Finish Date:	Not reported
Qual:	Not reported
Current Action Lead:	EPA Perf

Region:	09
Site ID:	0901242
EPA ID:	CAD009688052
Site Name:	HALACO ENGINEERING COMPANY
NPL:	F
FF:	N
OU:	00
Action Code:	TG
Action Name:	TA GRANT
SEQ:	1
Start Date:	2009-10-01 04:00:00
Finish Date:	Not reported
Qual:	Not reported
Current Action Lead:	EPA Perf

Region:	09
Site ID:	0901242
EPA ID:	CAD009688052
Site Name:	HALACO ENGINEERING COMPANY
NPL:	F
FF:	N
OU:	00
Action Code:	CR
Action Name:	CI
SEQ:	1
Start Date:	2006-05-01 04:00:00
Finish Date:	Not reported
Qual:	Not reported
Current Action Lead:	EPA Perf

Region:	09
Site ID:	0901242
EPA ID:	CAD009688052
Site Name:	HALACO ENGINEERING COMPANY
NPL:	F
FF:	N
OU:	02
Action Code:	FS
Action Name:	FS
SEQ:	2
Start Date:	2016-04-15 05:00:00
Finish Date:	Not reported

HALACO ENGINEERING COMPANY (Continued) **1000144948**

Qual:	Not reported
Current Action Lead:	EPA Perf

Region:	09
Site ID:	0901242
EPA ID:	CAD009688052
Site Name:	HALACO ENGINEERING COMPANY
NPL:	F
FF:	N
OU:	02
Action Code:	RI
Action Name:	RI
SEQ:	2
Start Date:	2007-03-21 04:00:00
Finish Date:	Not reported
Qual:	Not reported
Current Action Lead:	EPA Perf

Region:	09
Site ID:	0901242
EPA ID:	CAD009688052
Site Name:	HALACO ENGINEERING COMPANY
NPL:	F
FF:	N
OU:	00
Action Code:	BB
Action Name:	PRP RV
SEQ:	1
Start Date:	2006-08-21 04:00:00
Finish Date:	2006-09-12 04:00:00
Qual:	C
Current Action Lead:	EPA Ovrsght

Region:	09
Site ID:	0901242
EPA ID:	CAD009688052
Site Name:	HALACO ENGINEERING COMPANY
NPL:	F
FF:	N
OU:	00
Action Code:	SI
Action Name:	SI
SEQ:	1
Start Date:	1979-11-01 05:00:00
Finish Date:	1983-04-01 05:00:00
Qual:	H
Current Action Lead:	St Perf

Region:	09
Site ID:	0901242
EPA ID:	CAD009688052
Site Name:	HALACO ENGINEERING COMPANY
NPL:	F
FF:	N
OU:	00
Action Code:	VA
Action Name:	OTHR CLEANUP

HALACO ENGINEERING COMPANY (Continued) **1000144948**

SEQ:	1
Start Date:	2000-10-10 04:00:00
Finish Date:	2007-01-10 05:00:00
Qual:	H
Current Action Lead:	St Perf

LUST REG 4:

Region:	4
Regional Board:	04
County:	Ventura
Facility Id:	C-95081
Status:	Case Closed
Substance:	Diesel
Substance Quantity:	Not reported
Local Case No:	95081
Case Type:	Soil
Abatement Method Used at the Site:	Not reported
Global ID:	T0611100980
W Global ID:	Not reported
Staff:	UNK
Local Agency:	56000L
Cross Street:	Not reported
Enforcement Type:	EF
Date Leak Discovered:	3/8/1995
Date Leak First Reported:	3/8/1995
Date Leak Record Entered:	Not reported
Date Confirmation Began:	3/8/1995
Date Leak Stopped:	Not reported
Date Case Last Changed on Database:	Not reported
Date the Case was Closed:	5/16/1995
How Leak Discovered:	Not reported
How Leak Stopped:	Not reported
Cause of Leak:	Not reported
Leak Source:	Not reported
Operator:	Not reported
Water System:	Not reported
Well Name:	Not reported
Approx. Dist To Production Well (ft):	3624.8249471363313088822854784
Source of Cleanup Funding:	F
Preliminary Site Assessment Workplan Submitted:	3/8/1995
Preliminary Site Assessment Began:	5/1/1995
Pollution Characterization Began:	5/1/1995
Remediation Plan Submitted:	5/1/1995
Remedial Action Underway:	Not reported
Post Remedial Action Monitoring Began:	Not reported
Enforcement Action Date:	3/28/1995
Historical Max MTBE Date:	Not reported
Hist Max MTBE Conc in Groundwater:	Not reported
Hist Max MTBE Conc in Soil:	Not reported
Significant Interim Remedial Action Taken:	Not reported
GW Qualifier:	Not reported
Soil Qualifier:	Not reported
Organization:	Not reported
Owner Contact:	Not reported
Responsible Party:	HALACO ENGINEERING INC
RP Address:	Not reported

HALACO ENGINEERING COMPANY (Continued) **1000144948**

Program:	LUST
Lat/Long:	34.1400623 / -1
Local Agency Staff:	EHD
Beneficial Use:	Not reported
Priority:	Not reported
Cleanup Fund Id:	Not reported
Suspended:	Not reported
Assigned Name:	Not reported
Summary:	Not reported

Region:	4
Regional Board:	04
County:	Ventura
Facility Id:	C-93001
Status:	Case Closed
Substance:	Gasoline
Substance Quantity:	Not reported
Local Case No:	93001
Case Type:	Soil
Abatement Method Used at the Site:	Excavate and Dispose
Global ID:	T0611100834
W Global ID:	Not reported
Staff:	UNK
Local Agency:	56000L
Cross Street:	Not reported
Enforcement Type:	EF
Date Leak Discovered:	12/15/1993
Date Leak First Reported:	12/15/1993
Date Leak Record Entered:	Not reported
Date Confirmation Began:	1/8/1993
Date Leak Stopped:	Not reported
Date Case Last Changed on Database:	Not reported
Date the Case was Closed:	3/21/1994
How Leak Discovered:	Not reported
How Leak Stopped:	Not reported
Cause of Leak:	Not reported
Leak Source:	Not reported
Operator:	Not reported
Water System:	Not reported
Well Name:	Not reported
Approx. Dist To Production Well (ft):	3631.029178871171606173445722 5
Source of Cleanup Funding:	F
Preliminary Site Assessment Workplan Submitted:	3/1/1993
Preliminary Site Assessment Began:	3/1/1993
Pollution Characterization Began:	Not reported
Remediation Plan Submitted:	Not reported
Remedial Action Underway:	6/7/1993
Post Remedial Action Monitoring Began:	Not reported
Enforcement Action Date:	1/12/1993
Historical Max MTBE Date:	Not reported
Hist Max MTBE Conc in Groundwater:	Not reported
Hist Max MTBE Conc in Soil:	Not reported
Significant Interim Remedial Action Taken:	Not reported
GW Qualifier:	Not reported
Soil Qualifier:	Not reported
Organization:	Not reported
Owner Contact:	Not reported

HALACO ENGINEERING COMPANY (Continued) **1000144948**

Responsible Party:	HALACO ENGINEERING INC
RP Address:	Not reported
Program:	LUST
Lat/Long:	34.1400473 / -1
Local Agency Staff:	EHD
Beneficial Use:	Not reported
Priority:	Not reported
Cleanup Fund Id:	Not reported
Suspended:	Not reported
Assigned Name:	Not reported
Summary:	Not reported

VENTURA CO. LUST:

Name:	HALACO ENGINEERING INC
Address:	6200 PERKINS RD
City:	OXNARD
Region:	VENTURA
Facility ID:	95081
Status:	Case Closed

Name:	HALACO ENGINEERING INC
Address:	6200 PERKINS RD
City:	OXNARD
Region:	VENTURA
Facility ID:	93001
Status:	Case Closed

HIST UST:

Name:	HALACO
Address:	6200 PERKINS RD
City,State,Zip:	OXNARD, CA 93033
File Number:	Not reported
URL:	Not reported
Region:	STATE
Facility ID:	00000064760
Facility Type:	Other
Other Type:	FOUNDRY
Contact Name:	J.D. GABLE - PLANT MANAGER
Telephone:	9054883684
Owner Name:	HALACO ENGINEERING CO.
Owner Address:	6200 PERKINS ROAD
Owner City,St,Zip:	OXNARD, CA 93033
Total Tanks:	0008

Tank Num:	001
Container Num:	1
Year Installed:	1979
Tank Capacity:	00011780
Tank Used for:	PRODUCT
Type of Fuel:	DIESEL
Container Construction Thickness:	.26
Leak Detection:	Visual, None

Tank Num:	002
Container Num:	2
Year Installed:	1979

HALACO ENGINEERING COMPANY (Continued) **1000144948**

Tank Capacity:	00011780
Tank Used for:	PRODUCT
Type of Fuel:	DIESEL
Container Construction Thickness:	.26
Leak Detection:	Visual, None

Tank Num:	003
Container Num:	3
Year Installed:	1979
Tank Capacity:	00011780
Tank Used for:	PRODUCT
Type of Fuel:	DIESEL
Container Construction Thickness:	.26
Leak Detection:	Visual, None

Tank Num:	004
Container Num:	4
Year Installed:	1979
Tank Capacity:	00011780
Tank Used for:	PRODUCT
Type of Fuel:	DIESEL
Container Construction Thickness:	.26
Leak Detection:	Visual, None

Tank Num:	005
Container Num:	5
Year Installed:	1979
Tank Capacity:	00011780
Tank Used for:	PRODUCT
Type of Fuel:	DIESEL
Container Construction Thickness:	.26
Leak Detection:	Visual, None

Tank Num:	006
Container Num:	6
Year Installed:	1979
Tank Capacity:	00011780
Tank Used for:	PRODUCT
Type of Fuel:	DIESEL
Container Construction Thickness:	.26
Leak Detection:	Visual, None

Tank Num:	007
Container Num:	G
Year Installed:	1970
Tank Capacity:	00001970
Tank Used for:	PRODUCT
Type of Fuel:	UNLEADED
Container Construction Thickness:	ULUG8
Leak Detection:	Visual

Tank Num:	008
Container Num:	G331784
Year Installed:	1972
Tank Capacity:	00020000
Tank Used for:	PRODUCT
Type of Fuel:	DIESEL

HALACO ENGINEERING COMPANY (Continued) **1000144948**

Container Construction Thickness: 6
Leak Detection: Visual, None

PRP:
PRP Name: CLARENCE W. HAACK
HALACO ENGINEERING COMPANY
JOHN M. HAACK
ROBERT D. HAACK
THE CLARENCE W. HAACK LIVING TRUST

Lead Smelter Sites:
Site ID: 0901242
Facility Region Id: 09
Latitude: +34.138889
Longitude: -119.181944
CoC Ind: Y
Contaminant Name: MANGANESE
FF Ind: N
NAI: N
Non-Primary Site-Sub Type: Not reported
NPL: Currently on the Final NPL
Primary Site-Sub Type: Batteries/scrap metals/secondary smelting/precious metal recovery (Recycling)
Special Initiative: Not reported

Site ID: 0901242
Facility Region Id: 09
Latitude: +34.138889
Longitude: -119.181944
CoC Ind: Y
Contaminant Name: THORIUM-232
FF Ind: N
NAI: N
Non-Primary Site-Sub Type: Not reported
NPL: Currently on the Final NPL
Primary Site-Sub Type: Batteries/scrap metals/secondary smelting/precious metal recovery (Recycling)
Special Initiative: Not reported

Site ID: 0901242
Facility Region Id: 09
Latitude: +34.138889
Longitude: -119.181944
CoC Ind: Y
Contaminant Name: RADIOACTIVE
FF Ind: N
NAI: N
Non-Primary Site-Sub Type: Not reported
NPL: Currently on the Final NPL
Primary Site-Sub Type: Batteries/scrap metals/secondary smelting/precious metal recovery (Recycling)
Special Initiative: Not reported

Site ID: 0901242
Facility Region Id: 09
Latitude: +34.138889
Longitude: -119.181944

HALACO ENGINEERING COMPANY (Continued) **1000144948**

CoC Ind:	Y
Contaminant Name:	RADIUM
FF Ind:	N
NAI:	N
Non-Primary Site-Sub Type:	Not reported
NPL:	Currently on the Final NPL
Primary Site-Sub Type:	Batteries/scrap metals/secondary smelting/precious metal recovery (Recycling)
Special Initiative:	Not reported
Site ID:	0901242
Facility Region Id:	09
Latitude:	+34.138889
Longitude:	-119.181944
CoC Ind:	Y
Contaminant Name:	LEAD
FF Ind:	N
NAI:	N
Non-Primary Site-Sub Type:	Not reported
NPL:	Currently on the Final NPL
Primary Site-Sub Type:	Batteries/scrap metals/secondary smelting/precious metal recovery (Recycling)
Special Initiative:	Not reported

CORTESE:

Name:	HALACO ENGINEERING INC
Address:	6200 PERKINS RD
City,State,Zip:	OXNARD, CA 93033
Region:	CORTESE
Envirostor Id:	Not reported
Global ID:	T0611100834
Site/Facility Type:	LUST CLEANUP SITE
Cleanup Status:	COMPLETED - CASE CLOSED
Status Date:	Not reported
Site Code:	Not reported
Latitude:	Not reported
Longitude:	Not reported
Owner:	Not reported
Enf Type:	Not reported
Swat R:	Not reported
Flag:	active
Order No:	Not reported
Waste Discharge System No:	Not reported
Effective Date:	Not reported
Region 2:	Not reported
WID Id:	Not reported
Solid Waste Id No:	Not reported
Waste Management Uit Name:	Not reported
File Name:	Active Open
Name:	HALACO ENGINEERING INC
Address:	6200 PERKINS RD
City,State,Zip:	OXNARD, CA 93033
Region:	CORTESE
Envirostor Id:	Not reported
Global ID:	T0611100980
Site/Facility Type:	LUST CLEANUP SITE

HALACO ENGINEERING COMPANY (Continued) **1000144948**

Cleanup Status:	COMPLETED - CASE CLOSED
Status Date:	Not reported
Site Code:	Not reported
Latitude:	Not reported
Longitude:	Not reported
Owner:	Not reported
Enf Type:	Not reported
Swat R:	Not reported
Flag:	active
Order No:	Not reported
Waste Discharge System No:	Not reported
Effective Date:	Not reported
Region 2:	Not reported
WID Id:	Not reported
Solid Waste Id No:	Not reported
Waste Management Uit Name:	Not reported
File Name:	Active Open

DOD Region East 1/2-1 4394 ft. **CHANNEL ISLANDS ANG STATION** **DOD** **CUSA401187**
N/A
, CA

Focus Map: 6

DOD:

Site Name:	CHANNEL ISLANDS ANG STATION
DOD Component:	AF Guard
Joint Base:	N/A
Operating Status:	ACT (Active): Site has an on-going operational/support mission (s).

A1 Target Property **PROGRESSIVE AUTO PARTS** **VENTURA CO. BWT** **S118099587**
1183 HUENEME RD. **N/A**
OXNARD, CA

Site 1 of 6 in cluster A

Actual: 17 ft.

Focus Map: 1

VENTURA CO. BWT:

Name:	PROGRESSIVE AUTO PARTS
Address:	1183 HUENEME RD.
City,State,Zip:	OXNARD, CA
Facility ID:	HM 569
Program:	Not reported

---

2 Target Property **HUENEME RD AND ARNOLD RD** **CHMIRS** **S110422192**
OXNARD, CA **N/A**

Actual: 21 ft.

Focus Map: 5

CHMIRS:

Name:	Not reported
Address:	HUENEME RD AND ARNOLD RD
City,State,Zip:	OXNARD, CA
OES Incident Number:	08-6261
OES notification:	08/27/2008
OES Date:	Not reported
OES Time:	Not reported

(Continued) **S110422192**

Date Completed:	**Not reported**
Property Use:	Not reported
Agency Id Number:	Not reported
Agency Incident Number:	Not reported
Time Notified:	Not reported
Time Completed:	Not reported
Surrounding Area:	Not reported
Estimated Temperature:	Not reported
Property Management:	Not reported
More Than Two Substances Involved?:	Not reported
Resp Agncy Personel # Of Decontaminated:	Not reported
Responding Agency Personel # Of Injuries:	Not reported
Responding Agency Personel # Of Fatalities:	Not reported
Others Number Of Decontaminated:	Not reported
Others Number Of Injuries:	Not reported
Others Number Of Fatalities:	Not reported
Vehicle Make/year:	Not reported
Vehicle License Number:	Not reported
Vehicle State:	Not reported
Vehicle Id Number:	Not reported
CA DOT PUC/ICC Number:	Not reported
Company Name:	Not reported
Reporting Officer Name/ID:	Not reported
Report Date:	Not reported
Facility Telephone:	Not reported
Waterway Involved:	No
Waterway:	Not reported
Spill Site:	Other
Cleanup By:	Contractor
Containment:	Not reported
What Happened:	Not reported
Type:	Not reported
Measure:	Qt.(s)
Other:	Not reported
Date/Time:	2030
Year:	2008
Agency:	So Cal Edison
Incident Date:	8/27/2008
Admin Agency:	Oxnard Fire Department
Amount:	Not reported
Contained:	No
Site Type:	Not reported
E Date:	Not reported
Substance:	Mineral Oil
Quantity Released:	1
Unknown:	Not reported
Substance #2:	Not reported
Substance #3:	Not reported
Evacuations:	0
Number of Injuries:	0
Number of Fatalities:	0
#1 Pipeline:	Not reported
#2 Pipeline:	Not reported
#3 Pipeline:	Not reported
#1 Vessel >= 300 Tons:	Not reported
#2 Vessel >= 300 Tons:	Not reported
#3 Vessel >= 300 Tons:	Not reported

(Continued) **S110422192**

Evacs: Not reported
Injuries: Not reported
Fatals: Not reported
Comments: Not reported
Description: Equipment failure on a pole top transformer resulted in a spray of mineral oil onto soil.

B3 Target Property **REMIE CALLENS** **RGA LUST** **S114675633**
1552 HUENEME RD E **N/A**
OXNARD, CA

Site 1 of 11 in cluster B

Actual: 17 ft.
Focus Map: 4

RGA LUST:
Name: REMIE CALLENS
Address: 1552 HUENEME RD E
City: OXNARD
State: OXNARD
1998 REMIE CALLENS 1552 HUENEME RD E
Name: REMIE CALLENS
Address: 1552 HUENEME RD E
City: OXNARD
State: OXNARD
1997 REMIE CALLENS 1552 HUENEME RD E
Name: REMIE CALLENS
Address: 1552 HUENEME RD E
City: OXNARD
State: OXNARD
1996 REMIE CALLENS 1552 HUENEME RD E
Name: REMIE CALLENS
Address: 1552 HUENEME RD E
City: OXNARD
State: OXNARD
1995 REMIE CALLENS 1552 HUENEME RD E

B4 Target Property **REMIE CALLENS** **FINDS** **1023227504**
1552 HUENEME RD **N/A**
OXNARD, CA 93033

Site 2 of 11 in cluster B

Actual: 17 ft.
Focus Map: 4

FINDS:
Registry ID: 110065143400

Click Here for FRS Facility Detail Report:

Environmental Interest/Information System:
STATE MASTER

Click this hyperlink while viewing on your computer to access additional FINDS: detail in the EDR Site Report.

B5 Target Property | **REMIE J CALLENS ESTATE**
1552 EAST HUENEME ROAD
OXNARD, CA 93030 | **HAZNET** | **S112866836**
HWTS | **N/A**

Site 3 of 11 in cluster B

Actual: 17 ft.

Focus Map: 4

HAZNET:

Name:	REMIE J CALLENS ESTATE
Address:	1552 EAST HUENEME ROAD
Address 2:	Not reported
City,State,Zip:	OXNARD, CA 930300000
Contact:	90DAY EXT PER KIM EXPS 6-5-96
Telephone:	8056485111
Mailing Name:	Not reported
Mailing Address:	ATTN TOM OLSON , ATTORNEY
Year:	1995
Gepaid:	CAC001104848
TSD EPA ID:	CAT080013352
CA Waste Code:	223 - Unspecified oil-containing waste
Disposal Method:	R01 - Recycler
Tons:	3.6696
Year:	1995
Gepaid:	CAC001104848
TSD EPA ID:	CAD000088252
CA Waste Code:	213 - Hydrocarbon solvents (benzene, hexane, Stoddard, Etc.)
Disposal Method:	H01 - Transfer Station
Tons:	0.1251
Year:	1995
Gepaid:	CAC001104848
TSD EPA ID:	CAD000088252
CA Waste Code:	612 - Household waste
Disposal Method:	H01 - Transfer Station
Tons:	0.3717
Year:	1995
Gepaid:	CAC001104848
TSD EPA ID:	CAD000088252
CA Waste Code:	134 - Aqueous solution with total organic residues less than 10 percent
Disposal Method:	H01 - Transfer Station
Tons:	0.462

Additional Info:

Year:	1995
Gen EPA ID:	CAC001104848
Shipment Date:	19951003
Creation Date:	7/26/1996 0:00:00
Receipt Date:	19951004
Manifest ID:	95440232
Trans EPA ID:	CAD983609678
Trans Name:	Not reported
Trans 2 EPA ID:	Not reported
Trans 2 Name:	Not reported
TSDF EPA ID:	CAT080013352

REMIE J CALLENS ESTATE (Continued) **S112866836**

Trans Name:	Not reported
TSDF Alt EPA ID:	Not reported
TSDF Alt Name:	Not reported
Waste Code Description:	223 - Unspecified oil-containing waste
RCRA Code:	Not reported
Meth Code:	R01 - Recycler
Quantity Tons:	3.6696
Waste Quantity:	880
Quantity Unit:	G
Additional Code 1:	Not reported
Additional Code 2:	Not reported
Additional Code 3:	Not reported
Additional Code 4:	Not reported
Additional Code 5:	Not reported
Shipment Date:	19950928
Creation Date:	7/26/1996 0:00:00
Receipt Date:	19950929
Manifest ID:	95660641
Trans EPA ID:	CAD982440364
Trans Name:	Not reported
Trans 2 EPA ID:	Not reported
Trans 2 Name:	Not reported
TSDF EPA ID:	CAD000088252
Trans Name:	Not reported
TSDF Alt EPA ID:	Not reported
TSDF Alt Name:	Not reported
Waste Code Description:	612 - Household waste
RCRA Code:	D006
Meth Code:	H01 - Transfer Station
Quantity Tons:	0.0458
Waste Quantity:	11
Quantity Unit:	G
Additional Code 1:	Not reported
Additional Code 2:	Not reported
Additional Code 3:	Not reported
Additional Code 4:	Not reported
Additional Code 5:	Not reported
Shipment Date:	19950928
Creation Date:	7/26/1996 0:00:00
Receipt Date:	19950929
Manifest ID:	95660641
Trans EPA ID:	CAD982440364
Trans Name:	Not reported
Trans 2 EPA ID:	Not reported
Trans 2 Name:	Not reported
TSDF EPA ID:	CAD000088252
Trans Name:	Not reported
TSDF Alt EPA ID:	Not reported
TSDF Alt Name:	Not reported
Waste Code Description:	612 - Household waste
RCRA Code:	D001
Meth Code:	H01 - Transfer Station
Quantity Tons:	0.03
Waste Quantity:	60
Quantity Unit:	P

REMIE J CALLENS ESTATE (Continued) **S112866836**

Additional Code 1:	Not reported
Additional Code 2:	Not reported
Additional Code 3:	Not reported
Additional Code 4:	Not reported
Additional Code 5:	Not reported

Shipment Date:	19950928
Creation Date:	7/26/1996 0:00:00
Receipt Date:	19950929
Manifest ID:	95660643
Trans EPA ID:	CAD982440364
Trans Name:	Not reported
Trans 2 EPA ID:	Not reported
Trans 2 Name:	Not reported
TSDF EPA ID:	CAD000088252
Trans Name:	Not reported
TSDF Alt EPA ID:	Not reported
TSDF Alt Name:	Not reported
Waste Code Description:	213 - Hydrocarbon solvents (benzene, hexane, Stoddard, etc.
RCRA Code:	D001
Meth Code:	H01 - Transfer Station
Quantity Tons:	0.1251
Waste Quantity:	30
Quantity Unit:	G
Additional Code 1:	Not reported
Additional Code 2:	Not reported
Additional Code 3:	Not reported
Additional Code 4:	Not reported
Additional Code 5:	Not reported

Shipment Date:	19950928
Creation Date:	7/26/1996 0:00:00
Receipt Date:	19950929
Manifest ID:	95660643
Trans EPA ID:	CAD982440364
Trans Name:	Not reported
Trans 2 EPA ID:	Not reported
Trans 2 Name:	Not reported
TSDF EPA ID:	CAD000088252
Trans Name:	Not reported
TSDF Alt EPA ID:	Not reported
TSDF Alt Name:	Not reported
Waste Code Description:	134 - Aqueous solution with <10% total organic residues
RCRA Code:	Not reported
Meth Code:	H01 - Transfer Station
Quantity Tons:	0.462
Waste Quantity:	110
Quantity Unit:	G
Additional Code 1:	Not reported
Additional Code 2:	Not reported
Additional Code 3:	Not reported
Additional Code 4:	Not reported
Additional Code 5:	Not reported

Shipment Date:	19950928
Creation Date:	7/26/1996 0:00:00
Receipt Date:	19950929

REMIE J CALLENS ESTATE (Continued) **S112866836**

Manifest ID:	95660641
Trans EPA ID:	CAD982440364
Trans Name:	Not reported
Trans 2 EPA ID:	Not reported
Trans 2 Name:	Not reported
TSDF EPA ID:	CAD000088252
Trans Name:	Not reported
TSDF Alt EPA ID:	Not reported
TSDF Alt Name:	Not reported
Waste Code Description:	612 - Household waste
RCRA Code:	D001
Meth Code:	H01 - Transfer Station
Quantity Tons:	0.0959
Waste Quantity:	23
Quantity Unit:	G
Additional Code 1:	Not reported
Additional Code 2:	Not reported
Additional Code 3:	Not reported
Additional Code 4:	Not reported
Additional Code 5:	Not reported

Shipment Date:	19950928
Creation Date:	7/26/1996 0:00:00
Receipt Date:	19950929
Manifest ID:	95660641
Trans EPA ID:	CAD982440364
Trans Name:	Not reported
Trans 2 EPA ID:	Not reported
Trans 2 Name:	Not reported
TSDF EPA ID:	CAD000088252
Trans Name:	Not reported
TSDF Alt EPA ID:	Not reported
TSDF Alt Name:	Not reported
Waste Code Description:	612 - Household waste
RCRA Code:	D001
Meth Code:	H01 - Transfer Station
Quantity Tons:	0.2
Waste Quantity:	400
Quantity Unit:	P
Additional Code 1:	Not reported
Additional Code 2:	Not reported
Additional Code 3:	Not reported
Additional Code 4:	Not reported
Additional Code 5:	Not reported

HWTS:

Name:	REMIE J CALLENS ESTATE
Address:	1552 EAST HUENEME ROAD
Address 2:	Not reported
City,State,Zip:	OXNARD, CA 93030
EPA ID:	CAC001104848
Inactive Date:	10/25/2000
Create Date:	07/05/1995
Last Act Date:	Not reported
Mailing Name:	Not reported
Mailing Address:	ATTN TOM OLSON , ATTORNEY
Mailing Address 2:	Not reported

REMIE J CALLENS ESTATE (Continued) **S112866836**

Mailing City,State,Zip:	VENTURA, CA 930020000
Owner Name:	ESTATE OF JAMIE J CALLENS
Owner Address:	Not reported
Owner Address 2:	Not reported
Owner City,State,Zip:	Not reported
Owner Phone:	Not reported
Owner Fax:	Not reported
Contact Name:	90DAY EXT PER KIM EXPS 6-5-96
Contact Address:	KIM JORDAN 805 525-5563
Contact Address 2:	Not reported
City,State,Zip:	Not reported
Contact Phone:	Not reported
Contact Fax:	Not reported
Facility Status:	Inactive
Facility Type:	TEMPORARY
Category:	STATE
Latitude:	34.147318
Longitude:	-119.157943

B6 Target Property **REMIE CALLENS** **UST** **U002169207**
1552 HUENEME ROAD **N/A**
OXNARD, CA

Site 4 of 11 in cluster B

Actual: 17 ft.
Focus Map: 4

VENTURA CO. UST:

Name:	REMIE CALLENS
Address:	1552 HUENEME ROAD
City:	OXNARD
Facility ID:	D 928
Facility Status:	Inactive

B7 Target Property **REMIE J CALLENS RANCH ACC** **HIST UST** **U001579984**
1552 E HUENEME RD **N/A**
OXNARD, CA 93033

Site 5 of 11 in cluster B

Actual: 17 ft.
Focus Map: 4

HIST UST:

Name:	REMIE J CALLENS RANCH ACC
Address:	1552 E HUENEME RD
City,State,Zip:	OXNARD, CA 93033
File Number:	0002cd20
URL:	https://documents.geotracker.waterboards.ca.gov/ustpdfs/pdf/0002cd20.pdf
Region:	STATE
Facility ID:	00000037480
Facility Type:	Other
Other Type:	RANCHER
Contact Name:	SELF OR OWNER
Telephone:	8054885269
Owner Name:	REMIE J. CALLENS
Owner Address:	1552 E. HUENEME RD
Owner City,St,Zip:	OXNARD, CA 93033
Total Tanks:	0002
Tank Num:	001

REMIE J CALLENS RANCH ACC (Continued) **U001579984**

Container Num:	1
Year Installed:	Not reported
Tank Capacity:	00000550
Tank Used for:	PRODUCT
Type of Fuel:	PREMIUM
Container Construction Thickness:	Not reported
Leak Detection:	None

Tank Num:	002
Container Num:	2
Year Installed:	Not reported
Tank Capacity:	00000550
Tank Used for:	PRODUCT
Type of Fuel:	DIESEL
Container Construction Thickness:	Not reported
Leak Detection:	None

Click here for Geo Tracker PDF:

B8 Target Property **REMIE CALLENS** **LUST** **S103984078**
1552 HUENEME RD **N/A**
OXNARD, CA 93033

Site 6 of 11 in cluster B

Actual: 17 ft.

Focus Map: 4

LUST:

Name:	REMIE CALLENS
Address:	1552 HUENEME RD
City,State,Zip:	OXNARD, CA 93033
Lead Agency:	VENTURA COUNTY
Case Type:	LUST Cleanup Site
Geo Track:	http://geotracker.waterboards.ca.gov/profile_report.asp?global_id=T0611100754
Global Id:	T0611100754
Latitude:	34.1472716
Longitude:	-119.14813
Status:	Completed - Case Closed
Status Date:	05/23/1995
Case Worker:	Not reported
RB Case Number:	C-91057
Local Agency:	Not reported
File Location:	Not reported
Local Case Number:	91057
Potential Media Affect:	Soil
Potential Contaminants of Concern:	Gasoline
EPA Region:	9
Coordinate Source:	Google Map Move
Cuf Case:	NO
Quantity Released Gallons:	Not reported
Begin Date:	06/05/1991
Leak Reported Date:	06/05/1991
How Discovered:	Not reported
How Discovered Description:	Not reported
Discharge Source:	Not reported
Discharge Cause:	Not reported
Stop Method:	Not reported
Stop Description:	Not reported
No Further Action Date:	05/23/1995
CA Water Watershed Name:	Calleguas - Oxnard Plain - East Of Oxnard (408.11)

REMIE CALLENS (Continued) **S103984078**

Dwr Groundwater Subbasin Name: Santa Clara River Valley - Oxnard (4-004.02)
Disadvantaged Community: Not reported
CA Enviroscreen 3 Score: 91-95%
CA Enviroscreen 4 Score: 85-90%
Military DOD Site: No
Facility Project Subtype: Not reported
RWQCB Region: LOS ANGELES RWQCB (REGION 4)
Site History: Not reported

LUST:
Global Id: T0611100754
Contact Type: Regional Board Caseworker
Contact Name: DANIEL PIROTTON
Organization Name: LOS ANGELES RWQCB (REGION 4)
Address: Not reported
City: R4 UNKNOWN
Email: dpirotton@waterboards.ca.gov
Phone Number: 2135766714

LUST:
Global Id: T0611100754
Action Type: ENFORCEMENT
Date: 06/05/1991
Action: * Historical Enforcement

Global Id: T0611100754
Action Type: Other
Date: 06/05/1991
Action: Leak Reported

Global Id: T0611100754
Action Type: Other
Date: 06/05/1991
Action: Leak Discovery

LUST:
Global Id: T0611100754
Status: Open - Case Begin Date
Status Date: 06/05/1991

Global Id: T0611100754
Status: Open - Site Assessment
Status Date: 06/05/1991

Global Id: T0611100754
Status: Open - Remediation
Status Date: 06/26/1992

Global Id: T0611100754
Status: Open - Site Assessment
Status Date: 07/15/1993

Global Id: T0611100754
Status: Open - Remediation
Status Date: 06/06/1994

Global Id: T0611100754

REMIE CALLENS (Continued) **S103984078**

Status: Open - Verification Monitoring
Status Date: 06/06/1994

Global Id: T0611100754
Status: Completed - Case Closed
Status Date: 05/23/1995

B9 Target Property **1X CALLENS, REMIE J**
1552 E HUEMEME RD
OXNARD, CA 93030

HAZNET S123734881
HWTS N/A

Site 7 of 11 in cluster B

Actual: 17 ft.

Focus Map: 4

HAZNET:
Name: 1X CALLENS, REMIE J
Address: 1552 E HUEMEME RD
Address 2: Not reported
City,State,Zip: OXNARD, CA 930300000
Contact: TOM OLSON ATTORNEY
Telephone: 8056485111
Mailing Name: Not reported
Mailing Address: HENRY P BUCKINGHAM

Year: 1991
Gepaid: CAC000572520
TSD EPA ID: HAHQ36017252
CA Waste Code: -
Disposal Method: 01 -
Tons: 2.1475

Year: 1991
Gepaid: CAC000572520
TSD EPA ID: CAD980883177
CA Waste Code: 222 - Oil/water separation sludge
Disposal Method: R01 - Recycler
Tons: 3.4402

HWTS:
Name: 1X CALLENS, REMIE J
Address: 1552 E HUEMEME RD
Address 2: Not reported
City,State,Zip: OXNARD, CA 93030
EPA ID: CAC000572520
Inactive Date: 10/25/2000
Create Date: 03/05/1991
Last Act Date: Not reported
Mailing Name: Not reported
Mailing Address: HENRY P BUCKINGHAM
Mailing Address 2: Not reported
Mailing City,State,Zip: VENTURA, CA 930010000
Owner Name: REMIE CALLENS
Owner Address: Not reported
Owner Address 2: Not reported
Owner City,State,Zip: Not reported
Owner Phone: Not reported

1X CALLENS, REMIE J (Continued) **S123734881**

Owner Fax:	Not reported
Contact Name:	TOM OLSON ATTORNEY
Contact Address:	EX 04-04-92/MB
Contact Address 2:	Not reported
City,State,Zip:	Not reported
Contact Phone:	Not reported
Contact Fax:	Not reported
Facility Status:	Inactive
Facility Type:	TEMPORARY
Category:	STATE
Latitude:	34.147333
Longitude:	-119.158294

B10 Target Property **REMIE CALLENS** **LUST** **S104164782**
1552 HUENEME RD **Cortese** **N/A**
OXNARD, CA 93033 **HIST CORTESE**
CERS

Site 8 of 11 in cluster B

Actual: 17 ft.

Focus Map: 4

LUST REG 4:

Region:	4
Regional Board:	04
County:	Ventura
Facility Id:	C-91057
Status:	Case Closed
Substance:	Gasoline
Substance Quantity:	Not reported
Local Case No:	91057
Case Type:	Soil
Abatement Method Used at the Site:	Excavate and Dispose
Global ID:	T0611100754
W Global ID:	Not reported
Staff:	UNK
Local Agency:	56000L
Cross Street:	Not reported
Enforcement Type:	EF
Date Leak Discovered:	6/5/1991
Date Leak First Reported:	6/5/1991
Date Leak Record Entered:	Not reported
Date Confirmation Began:	6/5/1991
Date Leak Stopped:	Not reported
Date Case Last Changed on Database:	Not reported
Date the Case was Closed:	5/23/1995
How Leak Discovered:	Not reported
How Leak Stopped:	Not reported
Cause of Leak:	Not reported
Leak Source:	Not reported
Operator:	Not reported
Water System:	Not reported
Well Name:	Not reported
Approx. Dist To Production Well (ft):	5638.562058881019605169955566 2
Source of Cleanup Funding:	F
Preliminary Site Assessment Workplan Submitted:	6/5/1991
Preliminary Site Assessment Began:	7/15/1993
Pollution Characterization Began:	7/15/1993
Remediation Plan Submitted:	6/6/1994
Remedial Action Underway:	6/26/1992
Post Remedial Action Monitoring Began:	6/6/1994

REMIE CALLENS (Continued) **S104164782**

Enforcement Action Date:	6/5/1991
Historical Max MTBE Date:	Not reported
Hist Max MTBE Conc in Groundwater:	Not reported
Hist Max MTBE Conc in Soil:	Not reported
Significant Interim Remedial Action Taken:	Not reported
GW Qualifier:	Not reported
Soil Qualifier:	Not reported
Organization:	Not reported
Owner Contact:	Not reported
Responsible Party:	REMIE CALLENS
RP Address:	Not reported
Program:	LUST
Lat/Long:	34.1471034 / -1
Local Agency Staff:	EHD
Beneficial Use:	Not reported
Priority:	Not reported
Cleanup Fund Id:	Not reported
Suspended:	Not reported
Assigned Name:	Not reported
Summary:	Not reported

VENTURA CO. LUST:

Name:	REMIE CALLENS
Address:	1552 HUENEME RD
City:	OXNARD
Region:	VENTURA
Facility ID:	91057
Status:	Case Closed

CORTESE:

Name:	REMIE CALLENS
Address:	1552 HUENEME RD
City,State,Zip:	OXNARD, CA 93033
Region:	CORTESE
Envirostor Id:	Not reported
Global ID:	T0611100754
Site/Facility Type:	LUST CLEANUP SITE
Cleanup Status:	COMPLETED - CASE CLOSED
Status Date:	Not reported
Site Code:	Not reported
Latitude:	Not reported
Longitude:	Not reported
Owner:	Not reported
Enf Type:	Not reported
Swat R:	Not reported
Flag:	active
Order No:	Not reported
Waste Discharge System No:	Not reported
Effective Date:	Not reported
Region 2:	Not reported
WID Id:	Not reported
Solid Waste Id No:	Not reported
Waste Management Uit Name:	Not reported
File Name:	Active Open

REMIE CALLENS (Continued) **S104164782**

HIST CORTESE:

edr_fname:	REMIE CALLENS
edr_fadd1:	1552 HUENEME
City,State,Zip:	OXNARD, CA 93033
Region:	CORTESE
Facility County Code:	56
Reg By:	LTNKA
Reg Id:	C-91057

CERS:

Name:	REMIE CALLENS
Address:	1552 HUENEME RD
City,State,Zip:	OXNARD, CA 93033
Site ID:	679701
CERS ID:	T0611100754
CERS Description:	Leaking Underground Storage Tank Cleanup Site

Affiliation:

Affiliation Type Desc:	Regional Board Caseworker
Entity Name:	DANIEL PIROTTON - LOS ANGELES RWQCB (REGION 4)
Entity Title:	Not reported
Affiliation Address:	Not reported
Affiliation City:	R4 UNKNOWN
Affiliation State:	CA
Affiliation Country:	Not reported
Affiliation Zip:	Not reported
Affiliation Phone:	2135766714,

B11 Target Property **1X REMIE J CALLENS** **HAZNET** **S123747248**
1552 EAST HUENEME ROAD **HWTS** **N/A**
OXNARD, CA 93033

Site 9 of 11 in cluster B

Actual: 17 ft.

Focus Map: 4

HAZNET:

Name:	1X REMIE J CALLENS
Address:	1552 EAST HUENEME ROAD
Address 2:	Not reported
City,State,Zip:	OXNARD, CA 930330000
Contact:	THOMAS OLSON/ATTORNEY
Telephone:	8056485111
Mailing Name:	Not reported
Mailing Address:	P O BOX 7115
Year:	1992
Gepaid:	CAC000809280
TSD EPA ID:	CAD000088252
CA Waste Code:	331 - Off-specification, aged or surplus organics
Disposal Method:	H01 - Transfer Station
Tons:	0.1251

HWTS:

Name:	1X REMIE J CALLENS
Address:	1552 EAST HUENEME ROAD
Address 2:	Not reported

1X REMIE J CALLENS (Continued) **S123747248**

City,State,Zip:	OXNARD, CA 93033
EPA ID:	CAC000809280
Inactive Date:	10/25/2000
Create Date:	06/17/1992
Last Act Date:	Not reported
Mailing Name:	Not reported
Mailing Address:	P O BOX 7115
Mailing Address 2:	Not reported
Mailing City,State,Zip:	VENTURA, CA 930060000
Owner Name:	REMIE J CALLENS
Owner Address:	Not reported
Owner Address 2:	Not reported
Owner City,State,Zip:	Not reported
Owner Phone:	Not reported
Owner Fax:	Not reported
Contact Name:	THOMAS OLSON/ATTORNEY
Contact Address:	Not reported
Contact Address 2:	Not reported
City,State,Zip:	Not reported
Contact Phone:	Not reported
Contact Fax:	Not reported
Facility Status:	Inactive
Facility Type:	TEMPORARY
Category:	STATE
Latitude:	34.147318
Longitude:	-119.157943

B12 Target Property **REMIE CALLENS** **RGA LUST** **S114675634**
1552 HUENEME RD., E. **N/A**
OXNARD, CA

Site 10 of 11 in cluster B

Actual: 17 ft.
Focus Map: 4

RGA LUST:

Name:	REMIE CALLENS		
Address:	1552 HUENEME RD., E.		
City:	OXNARD		
State:	OXNARD		
	1994	REMIE CALLENS	1552 HUENEME RD., E.
Name:	REMIE CALLENS		
Address:	1552 HUENEME RD., E.		
City:	OXNARD		
State:	OXNARD		
	1993	REMIE CALLENS	1552 HUENEME RD., E.

B13 Target Property **REMIE CALLENS** **RGA LUST** **S114675635**
1552 HUENEME RD **N/A**
OXNARD, CA

Site 11 of 11 in cluster B

Actual: 17 ft.
Focus Map: 4

RGA LUST:

Name:	REMIE CALLENS
Address:	1552 HUENEME RD
City:	OXNARD
State:	OXNARD

REMIE CALLENS (Continued) **S114675635**

2012 REMIE CALLENS 1552 HUENEME RD
Name: REMIE CALLENS
Address: 1552 HUENEME RD
City: OXNARD
State: OXNARD
2011 REMIE CALLENS 1552 HUENEME RD
Name: REMIE CALLENS
Address: 1552 HUENEME RD
City: OXNARD
State: OXNARD
2010 REMIE CALLENS 1552 HUENEME RD
Name: REMIE CALLENS
Address: 1552 HUENEME RD
City: OXNARD
State: OXNARD
2009 REMIE CALLENS 1552 HUENEME RD
Name: REMIE CALLENS
Address: 1552 HUENEME RD
City: OXNARD
State: OXNARD
2008 REMIE CALLENS 1552 HUENEME RD
Name: REMIE CALLENS
Address: 1552 HUENEME RD
City: OXNARD
State: OXNARD
2007 REMIE CALLENS 1552 HUENEME RD
Name: REMIE CALLENS
Address: 1552 HUENEME RD
City: OXNARD
State: OXNARD
2006 REMIE CALLENS 1552 HUENEME RD
Name: REMIE CALLENS
Address: 1552 HUENEME RD
City: OXNARD
State: OXNARD
2005 REMIE CALLENS 1552 HUENEME RD
Name: REMIE CALLENS
Address: 1552 HUENEME RD
City: OXNARD
State: OXNARD
2003 REMIE CALLENS 1552 HUENEME RD
Name: REMIE CALLENS
Address: 1552 HUENEME RD
City: OXNARD
State: OXNARD
2002 REMIE CALLENS 1552 HUENEME RD
Name: REMIE CALLENS
Address: 1552 HUENEME RD
City: OXNARD
State: OXNARD
2001 REMIE CALLENS 1552 HUENEME RD
Name: REMIE CALLENS
Address: 1552 HUENEME RD
City: OXNARD
State: OXNARD
2000 REMIE CALLENS 1552 HUENEME RD

14 Target Property | **HUENEME RD RECYCLED WATER PIPELINE PHASE II**
OLDS RD TO WOOD RD
OXNARD, CA 93033 | **NPDES** | **S127777403**
CIWQS | **N/A**

Actual:
21 ft.

Focus Map:
5

NPDES:

Name:	HUENEME RD RECYCLED WATER PIPELINE PHASE II
Address:	OLDS RD TO WOOD RD
City,State,Zip:	OXNARD, CA 93033
Facility Status:	Not reported
NPDES Number:	Not reported
Region:	Not reported
Agency Number:	Not reported
Regulatory Measure ID:	Not reported
Place ID:	Not reported
Order Number:	Not reported
WDID:	4 56C394460
Regulatory Measure Type:	Construction
Program Type:	Not reported
Adoption Date Of Regulatory Measure:	Not reported
Effective Date Of Regulatory Measure:	Not reported
Termination Date Of Regulatory Measure:	Not reported
Expiration Date Of Regulatory Measure:	Not reported
Discharge Address:	Not reported
Discharge Name:	Not reported
Discharge City:	Not reported
Discharge State:	Not reported
Discharge Zip:	Not reported
Status:	Terminated
Status Date:	08/03/2022
Operator Name:	City of Oxnard
Operator Address:	305 W Third street East Wing 2nd floor
Operator City:	Oxnard
Operator State:	California
Operator Zip:	93030

Name:	HUENEME RD RECYCLED WATER PIPELINE PHASE II
Address:	OLDS RD TO WOOD RD
City,State,Zip:	OXNARD, CA 93033
Facility Status:	Not reported
NPDES Number:	Not reported
Region:	Not reported
Agency Number:	Not reported
Regulatory Measure ID:	Not reported
Place ID:	Not reported
Order Number:	Not reported
WDID:	4 56C394460
Regulatory Measure Type:	Construction
Program Type:	Not reported
Adoption Date Of Regulatory Measure:	Not reported
Effective Date Of Regulatory Measure:	Not reported
Termination Date Of Regulatory Measure:	Not reported
Expiration Date Of Regulatory Measure:	Not reported
Discharge Address:	Not reported
Discharge Name:	Not reported
Discharge City:	Not reported
Discharge State:	Not reported
Discharge Zip:	Not reported
Status:	Terminated
Status Date:	08/03/2022

HUENEME RD RECYCLED WATER PIPELINE PHASE II (Continued) **S127777403**

Operator Name:	City of Oxnard
Operator Address:	305 W Third street East Wing 2nd floor
Operator City:	Oxnard
Operator State:	California
Operator Zip:	93030

Name:	HUENEME RD RECYCLED WATER PIPELINE PHASE II
Address:	OLDS RD TO WOOD RD
City,State,Zip:	OXNARD, CA 93033
Facility Status:	Terminated
NPDES Number:	CAS000002
Region:	4
Agency Number:	0
Regulatory Measure ID:	536822
Place ID:	Not reported
Order Number:	2009-0009-DWQ
WDID:	4 56C394460
Regulatory Measure Type:	Enrollee
Program Type:	Construction
Adoption Date Of Regulatory Measure:	Not reported
Effective Date Of Regulatory Measure:	07/15/2021
Termination Date Of Regulatory Measure:	07/06/2022
Expiration Date Of Regulatory Measure:	Not reported
Discharge Address:	305 W Third street East Wing 2nd floor
Discharge Name:	City of Oxnard
Discharge City:	Oxnard
Discharge State:	California
Discharge Zip:	93030
Status:	Not reported
Status Date:	Not reported
Operator Name:	Not reported
Operator Address:	Not reported
Operator City:	Not reported
Operator State:	Not reported
Operator Zip:	Not reported

CIWQS:

Name:	HUENEME RD RECYCLED WATER PIPELINE PHASE II
Address:	OLDS RD TO WOOD RD
City,State,Zip:	OXNARD, CA 93033
Agency:	City of Oxnard
Agency Address:	305 W Third street East Wing 2nd floor, Oxnard , CA 93030
Place/Project Type:	Construction - Below Ground, Water/Sewer Line
SIC/NAICS:	Not reported
Region:	4
Program:	CONSTW
Regulatory Measure Status:	Terminated
Regulatory Measure Type:	Storm water construction
Order Number:	2009-0009-DWQ
WDID:	4 56C394460
NPDES Number:	CAS000002
Adoption Date:	Not reported
Effective Date:	07/15/2021
Termination Date:	07/06/2022
Expiration/Review Date:	Not reported
Design Flow:	Not reported
Major/Minor:	Not reported

HUENEME RD RECYCLED WATER PIPELINE PHASE II (Continued) **S127777403**

Complexity: Not reported
TTWQ: Not reported
Enforcement Actions within 5 years: 0
Violations within 5 years: 0
Latitude: 34.147244
Longitude: -119.148561

C15 Target Property **VERIZON CALIFORNIA: MUGU CO** **FINDS** **1016422699**
2463 HUENEME ROAD **N/A**
OXNARD, CA 93033

Site 1 of 11 in cluster C

Actual: 23 ft.
Focus Map: 5

FINDS:
Registry ID: 110055707908

Click Here for FRS Facility Detail Report:

Environmental Interest/Information System:
STATE MASTER

Click this hyperlink while viewing on your computer to access additional FINDS: detail in the EDR Site Report.

C16 Target Property **VERIZON MUGU CENTRAL OFFICE** **RGA LUST** **S114718636**
2463 HUENEME RD **N/A**
OXNARD, CA

Site 2 of 11 in cluster C

Actual: 23 ft.
Focus Map: 5

RGA LUST:
Name: VERIZON MUGU CENTRAL OFFICE
Address: 2463 HUENEME RD
City: OXNARD
State: OXNARD
2012 VERIZON MUGU CENTRAL OFFICE 2463 HUENEME RD
Name: VERIZON MUGU CENTRAL OFFICE
Address: 2463 HUENEME RD
City: OXNARD
State: OXNARD
2011 VERIZON MUGU CENTRAL OFFICE 2463 HUENEME RD
Name: VERIZON MUGU CENTRAL OFFICE
Address: 2463 HUENEME RD
City: OXNARD
State: OXNARD
2010 VERIZON MUGU CENTRAL OFFICE 2463 HUENEME RD
Name: VERIZON MUGU CENTRAL OFFICE
Address: 2463 HUENEME RD
City: OXNARD
State: OXNARD
2009 VERIZON MUGU CENTRAL OFFICE 2463 HUENEME RD
Name: VERIZON MUGU CENTRAL OFFICE
Address: 2463 HUENEME RD
City: OXNARD
State: OXNARD
2008 VERIZON MUGU CENTRAL OFFICE 2463 HUENEME RD
Name: VERIZON MUGU CENTRAL OFFICE
Address: 2463 HUENEME RD

VERIZON MUGU CENTRAL OFFICE (Continued) **S114718636**

City:	OXNARD		
State:	OXNARD		
	2007	VERIZON MUGU CENTRAL OFFICE	2463 HUENEME RD
Name:	VERIZON MUGU CENTRAL OFFICE		
Address:	2463 HUENEME RD		
City:	OXNARD		
State:	OXNARD		
	2006	VERIZON MUGU CENTRAL OFFICE	2463 HUENEME RD
Name:	VERIZON MUGU CENTRAL OFFICE		
Address:	2463 HUENEME RD		
City:	OXNARD		
State:	OXNARD		
	2005	VERIZON MUGU CENTRAL OFFICE	2463 HUENEME RD

C17 **VERIZON CA INC** **HWTS** **S124632049**
Target **2463 HUENEME ROAD** **N/A**
Property **POINT MUGU, CA 93030**

Site 3 of 11 in cluster C

Actual:
23 ft.

Focus Map:
5

HWTS:

Name:	VERIZON CA INC
Address:	2463 HUENEME ROAD
Address 2:	Not reported
City,State,Zip:	POINT MUGU, CA 93030
EPA ID:	CAC002796784
Inactive Date:	03/13/2015
Create Date:	12/12/2014
Last Act Date:	Not reported
Mailing Name:	Not reported
Mailing Address:	PO BOX 725
Mailing Address 2:	Not reported
Mailing City,State,Zip:	CHINO, CA 91708
Owner Name:	VERIZON CA INC
Owner Address:	PO BOX 725
Owner Address 2:	Not reported
Owner City,State,Zip:	CHINO, CA 91708
Owner Phone:	Not reported
Owner Fax:	Not reported
Contact Name:	MASOOD CHOUDHURY
Contact Address:	PO BOX 725
Contact Address 2:	Not reported
City,State,Zip:	CHINO, CA 91708
Contact Phone:	Not reported
Contact Fax:	Not reported
Facility Status:	Inactive
Facility Type:	TEMPORARY
Category:	STATE
Latitude:	34.152151
Longitude:	-119.086646

C18 Target Property | **VERIZON CALIFORNIA, INC**
2463 HUENEME RD
OXNARD, CA 93030 | **HWTS** | **S124574648**
N/A

Site 4 of 11 in cluster C

Actual: 23 ft.
Focus Map: 5

HWTS:

Name:	VERIZON CALIFORNIA, INC
Address:	2463 HUENEME RD
Address 2:	Not reported
City,State,Zip:	OXNARD, CA 93030
EPA ID:	CAC002562997
Inactive Date:	09/11/2003
Create Date:	03/14/2003
Last Act Date:	Not reported
Mailing Name:	Not reported
Mailing Address:	PO BOX 725
Mailing Address 2:	Not reported
Mailing City,State,Zip:	CHINO, CA 91708
Owner Name:	VERIZON CALIFORNIA, INC
Owner Address:	PO BOX 725
Owner Address 2:	Not reported
Owner City,State,Zip:	CHINO, CA 91708
Owner Phone:	Not reported
Owner Fax:	Not reported
Contact Name:	KIM BRAY
Contact Address:	PO BOX 725
Contact Address 2:	Not reported
City,State,Zip:	CHINO, CA 91708
Contact Phone:	Not reported
Contact Fax:	Not reported
Facility Status:	Inactive
Facility Type:	TEMPORARY
Category:	STATE
Latitude:	34.147222
Longitude:	-119.143516

C19 Target Property | **GENERAL TELEPHONE OF CALIFORNIA**
2463 HUENEME RD
OXNARD, CA 93030 | **HAZNET**
HWTS | **S123613520**
N/A

Site 5 of 11 in cluster C

Actual: 23 ft.
Focus Map: 5

HAZNET:

Name:	GENERAL TELEPHONE OF CALIFORNIA
Address:	2463 HUENEME RD
Address 2:	Not reported
City,State,Zip:	OXNARD, CA 930300000
Contact:	INACTIVE PER SURVEY 12-22-94
Telephone:	--
Mailing Name:	Not reported
Mailing Address:	PO BOX 725
Year:	1993
Gepaid:	CAD980890453
TSD EPA ID:	CAD088504881
CA Waste Code:	792 - Liquids with pH <= 2 with metals
Disposal Method:	R01 - Recycler
Tons:	4.45

GENERAL TELEPHONE OF CALIFORNIA (Continued) **S123613520**

Additional Info:

Year:	1993
Gen EPA ID:	CAD980890453
Shipment Date:	19930521
Creation Date:	9/9/1995 0:00:00
Receipt Date:	19930521
Manifest ID:	92667348
Trans EPA ID:	CAD003986718
Trans Name:	Not reported
Trans 2 EPA ID:	Not reported
Trans 2 Name:	Not reported
TSDF EPA ID:	CAD088504881
Trans Name:	Not reported
TSDF Alt EPA ID:	CAD088504881
TSDF Alt Name:	Not reported
Waste Code Description:	792 - Not reported
RCRA Code:	D002
Meth Code:	R01 - Recycler
Quantity Tons:	4.45
Waste Quantity:	8900
Quantity Unit:	P
Additional Code 1:	Not reported
Additional Code 2:	Not reported
Additional Code 3:	Not reported
Additional Code 4:	Not reported
Additional Code 5:	Not reported

HWTS:

Name:	GENERAL TELEPHONE OF CALIFORNIA
Address:	2463 HUENEME RD
Address 2:	Not reported
City,State,Zip:	OXNARD, CA 93030
EPA ID:	CAD980890453
Inactive Date:	01/01/1995
Create Date:	04/10/1987
Last Act Date:	Not reported
Mailing Name:	Not reported
Mailing Address:	PO BOX 725
Mailing Address 2:	Not reported
Mailing City,State,Zip:	CHINO, CA 917080000
Owner Name:	Not reported
Owner Address:	Not reported
Owner Address 2:	Not reported
Owner City,State,Zip:	Not reported
Owner Phone:	Not reported
Owner Fax:	Not reported
Contact Name:	INACTIVE PER SURVEY 12-22-94
Contact Address:	LH
Contact Address 2:	Not reported
City,State,Zip:	Not reported
Contact Phone:	Not reported
Contact Fax:	Not reported
Facility Status:	Inactive
Facility Type:	PERMANENT
Category:	STATE

GENERAL TELEPHONE OF CALIFORNIA (Continued) **S123613520**

Latitude: 34.147222
Longitude: -119.143516

C20 Target Property | **1X GENERAL TELEPHONE OF CA**
2463 HUENEME RD.
OXNARD, CA 93030 | **HAZNET** **S123769464**
HWTS **N/A**

Site 6 of 11 in cluster C

Actual: 23 ft.

Focus Map: 5

HAZNET:

Name:	1X GENERAL TELEPHONE OF CA
Address:	2463 HUENEME RD.
Address 2:	Not reported
City,State,Zip:	OXNARD, CA 930300000
Contact:	SCOTT RICE
Telephone:	7146276571
Mailing Name:	Not reported
Mailing Address:	P.O. BOX 725
Year:	1985
Gepaid:	CAP999000628
TSD EPA ID:	CAD980884183
CA Waste Code:	512 - Other empty containers 30 gallons or more
Disposal Method:	H01 - Transfer Station
Tons:	0.15

HWTS:

Name:	1X GENERAL TELEPHONE OF CA
Address:	2463 HUENEME RD.
Address 2:	Not reported
City,State,Zip:	OXNARD, CA 93030
EPA ID:	CAP999000628
Inactive Date:	12/19/2000
Create Date:	03/18/1986
Last Act Date:	Not reported
Mailing Name:	Not reported
Mailing Address:	P.O. BOX 725
Mailing Address 2:	Not reported
Mailing City,State,Zip:	CHINO, CA 917100000
Owner Name:	Not reported
Owner Address:	Not reported
Owner Address 2:	Not reported
Owner City,State,Zip:	Not reported
Owner Phone:	Not reported
Owner Fax:	Not reported
Contact Name:	SCOTT RICE
Contact Address:	Not reported
Contact Address 2:	Not reported
City,State,Zip:	Not reported
Contact Phone:	Not reported
Contact Fax:	Not reported
Facility Status:	Inactive
Facility Type:	TEMPORARY
Category:	FEDERAL
Latitude:	34.147222
Longitude:	-119.143516

C21 Target Property | **GENERAL TELEPHONE**
2463 HUENEME RD
OXNARD, CA 93030 | **SWEEPS UST**
CA FID UST
HAZNET
HWTS | **S101631208**
N/A

Site 7 of 11 in cluster C

Actual: 23 ft.

Focus Map: 5

SWEEPS UST:

Name:	GENERAL TELEPHONE
Address:	2463 HUENEME RD
City:	OXNARD
Status:	Active
Comp Number:	1441
Number:	9
Board Of Equalization:	44-003721
Referral Date:	09-30-92
Action Date:	09-30-92
Created Date:	02-29-88
Owner Tank Id:	Not reported
SWRCB Tank Id:	56-000-001441-000001
Tank Status:	A
Capacity:	4000
Active Date:	Not reported
Tank Use:	UNKNOWN
STG:	P
Content:	Not reported
Number Of Tanks:	1

CA FID UST:

Facility ID:	56004447
Regulated By:	UTNKA
Regulated ID:	Not reported
Cortese Code:	Not reported
SIC Code:	Not reported
Facility Phone:	Not reported
Mail To:	Not reported
Mailing Address:	2463 HUENEME RD
Mailing Address 2:	Not reported
Mailing City,St,Zip:	OXNARD 93030
Contact:	Not reported
Contact Phone:	Not reported
DUNs Number:	Not reported
NPDES Number:	Not reported
EPA ID:	Not reported
Comments:	Not reported
Status:	Active

HAZNET:

Name:	FRONTIER CALIFORNIA INC
Address:	2463 HUENEME RD.
Address 2:	Not reported
City,State,Zip:	OXNARD, CA 93042
Contact:	MASOOD CHOUDHURY
Telephone:	9096205962
Mailing Name:	Not reported
Mailing Address:	PO BOX 725
Year:	2016
Gepaid:	CAC002861771

GENERAL TELEPHONE (Continued) **S101631208**

TSD EPA ID:	CAD028409019
CA Waste Code:	213 - Hydrocarbon solvents (benzene, hexane, Stoddard, Etc.)
Disposal Method:	H141 - Storage, Bulking, And/Or Transfer Off Site--No Treatment/Reovery (H010-H129) Or (H131-H135)
Tons:	0.2919

HWTS:

Name:	FRONTIER CALIFORNIA INC
Address:	2463 HUENEME RD.
Address 2:	Not reported
City,State,Zip:	OXNARD, CA 93042
EPA ID:	CAC002861771
Inactive Date:	08/20/2016
Create Date:	05/20/2016
Last Act Date:	Not reported
Mailing Name:	Not reported
Mailing Address:	PO BOX 725
Mailing Address 2:	Not reported
Mailing City,State,Zip:	CHINO, CA 91708
Owner Name:	FRONTEIRE CALIFORNIA INC
Owner Address:	PO BOX 725
Owner Address 2:	Not reported
Owner City,State,Zip:	CHINO, CA 91708
Owner Phone:	Not reported
Owner Fax:	Not reported
Contact Name:	MASOOD CHOUDHURY
Contact Address:	PO BOX 725
Contact Address 2:	Not reported
City,State,Zip:	CHINO, CA 91708
Contact Phone:	Not reported
Contact Fax:	Not reported
Facility Status:	Inactive
Facility Type:	TEMPORARY
Category:	STATE
Latitude:	34.147288
Longitude:	-119.143198

C22 **VERIZON MUGU CENTRAL OFFICE** **FINDS** **1023319292**
Target **2463 HUENEME RD** **N/A**
Property **OXNARD, CA 93033**

Site 8 of 11 in cluster C

Actual:
23 ft.

FINDS:
Registry ID: 110066128050

Focus Map:
5

Click Here for FRS Facility Detail Report:

Environmental Interest/Information System:
STATE MASTER

Click this hyperlink while viewing on your computer to access additional FINDS: detail in the EDR Site Report.

C23 Target Property | **FRONTIER CALIFORNIA: MUGU CO**
2463 HUENEME ROAD
OXNARD, CA 93033 | **UST** | **U004355658**
N/A

Site 9 of 11 in cluster C

Actual: 23 ft.

Focus Map: 5

UST:

Name:	FRONTIER CALIFORNIA: MUGU CO
Address:	2463 HUENEME ROAD
City,State,Zip:	OXNARD, CA 93033
Facility ID:	Not reported
Permitting Agency:	Ventura County Environmental Health
CERSID:	10141583
Latitude:	Not reported
Longitude:	Not reported
Owner type:	Non-Government
Facility type:	Other
Num of inuse ust:	Not reported
Num of closed ust:	0
Num of oos ust:	0
Epa region:	9
Tribal lands:	No
Tank owner name:	Frontier California Inc.
Tank owner mailing address:	280 S. Locust St.
Tank owner mailing city:	Pomona
Tank owner mailing zip:	91766
Tank owner mailing state:	CA
Tank operator name:	Frontier California Inc.
Tank operator mailing address:	280 S. Locust St
Tank operator mailing city:	Pomona
Tank operator mailing zip:	91766
Tank operator mailing state:	CA
Tankidnumber:	001
Tank status:	Confirmed/Updated Information
Tank configuration:	Stand Alone Tank
Tank closure date:	Not reported
Tank installation date:	7/1/1992 12:00:00 AM
Tank num of compartments:	1
Tank contents:	Diesel
Tank capacity gallons:	4000
Tank type:	Double Wall
Tank pc construction:	Steel
Tank pwpiping construction:	Flexible
Tank piping type:	Conventional Suction
Tank piping construction:	Double Walled
Tank sacrificial anode:	No
Tank cp impressed current:	No
Tank cp shutoff:	No
Tank alarms:	Yes
Tank ball float:	No
Tank spill bucket:	Yes

Name:	FRONTIER CALIFORNIA: MUGU CO
Address:	2463 HUENEME ROAD
City,State,Zip:	OXNARD, CA 93033
Facility ID:	Not reported
Permitting Agency:	Ventura County Environmental Health
CERSID:	Not reported
Latitude:	Not reported

FRONTIER CALIFORNIA: MUGU CO (Continued) **U004355658**

Longitude:	Not reported
Owner type:	Not reported
Facility type:	Not reported
Num of inuse ust:	Not reported
Num of closed ust:	Not reported
Num of oos ust:	Not reported
Epa region:	Not reported
Tribal lands:	Not reported
Tank owner name:	Not reported
Tank owner mailing address:	Not reported
Tank owner mailing city:	Not reported
Tank owner mailing zip:	Not reported
Tank owner mailing state:	Not reported
Tank operator name:	Not reported
Tank operator mailing address:	Not reported
Tank operator mailing city:	Not reported
Tank operator mailing zip:	Not reported
Tank operator mailing state:	Not reported
Tankidnumber:	Not reported
Tank status:	Not reported
Tank configuration:	Not reported
Tank closure date:	Not reported
Tank installation date:	Not reported
Tank num of compartments:	Not reported
Tank contents:	Not reported
Tank capacity gallons:	Not reported
Tank type:	Not reported
Tank pc construction:	Not reported
Tank pwpiping construction:	Not reported
Tank piping type:	Not reported
Tank piping construction:	Not reported
Tank sacrificial anode:	Not reported
Tank cp impressed current:	Not reported
Tank cp shutoff:	Not reported
Tank alarms:	Not reported
Tank ball float:	Not reported
Tank spill bucket:	Not reported

C24 Target Property | **VERIZON MUGU CENTRAL OFFICE** | **LUST** | **S105773976**
2463 HUENEME RD | **VENTURA CO. BWT** | **N/A**
OXNARD, CA 93033 | **Cortese**
CERS

Site 10 of 11 in cluster C

Actual: 23 ft.
Focus Map: 5

LUST REG 4:

Region:	4	
Regional Board:	04	
County:	Ventura	
Facility Id:	C-03039	
Status:	Case Closed	
Substance:	Diesel	
Substance Quantity:	Not reported	
Local Case No:	03039	
Case Type:	Soil	
Abatement Method Used at the Site:		Not reported
Global ID:	T0611170899	
W Global ID:	Not reported	
Staff:	UNK	

VERIZON MUGU CENTRAL OFFICE (Continued) **S105773976**

Local Agency:	56000L	
Cross Street:	CASPER	
Enforcement Type:	CLOS	
Date Leak Discovered:	8/4/2003	
Date Leak First Reported:		8/4/2003
Date Leak Record Entered:	Not reported	
Date Confirmation Began:	8/4/2003	
Date Leak Stopped:	8/4/2003	
Date Case Last Changed on Database:		Not reported
Date the Case was Closed:		12/23/2003
How Leak Discovered:	OM	
How Leak Stopped:	Other Means	
Cause of Leak:	Other Cause	
Leak Source:	Other Source	
Operator:	Not reported	
Water System:	Not reported	
Well Name:	Not reported	
Approx. Dist To Production Well (ft):		Not reported
Source of Cleanup Funding:		Other Source
Preliminary Site Assessment Workplan Submitted:		Not reported
Preliminary Site Assessment Began:		Not reported
Pollution Characterization Began:		Not reported
Remediation Plan Submitted:		Not reported
Remedial Action Underway:		Not reported
Post Remedial Action Monitoring Began:		Not reported
Enforcement Action Date:		Not reported
Historical Max MTBE Date:		Not reported
Hist Max MTBE Conc in Groundwater:		Not reported
Hist Max MTBE Conc in Soil:		Not reported
Significant Interim Remedial Action Taken:		Not reported
GW Qualifier:	Not reported	
Soil Qualifier:	Not reported	
Organization:	Not reported	
Owner Contact:	Not reported	
Responsible Party:	MASOOD CHOUDHURY	
RP Address:	P.O. BOX 725	
Program:	LUST	
Lat/Long:	0 / 0	
Local Agency Staff:	DCS	
Beneficial Use:	Not reported	
Priority:	Not reported	
Cleanup Fund Id:	Not reported	
Suspended:	Not reported	
Assigned Name:	Not reported	
Summary:	Not reported	

VENTURA CO. LUST:

Name:	VERIZON MUGU CENTRAL OFFICE
Address:	2463 HUENEME RD
City:	OXNARD
Region:	VENTURA
Facility ID:	03039
Status:	Case Closed

LUST:

Name:	VERIZON MUGU CENTRAL OFFICE

VERIZON MUGU CENTRAL OFFICE (Continued) **S105773976**

Address:	2463 HUENEME RD
City,State,Zip:	OXNARD, CA 93033
Lead Agency:	VENTURA COUNTY
Case Type:	LUST Cleanup Site
Geo Track:	http://geotracker.waterboards.ca.gov/profile_report.asp?global_id=T0611170899
Global Id:	T0611170899
Latitude:	34.147223
Longitude:	-119.143363
Status:	Completed - Case Closed
Status Date:	12/23/2003
Case Worker:	Not reported
RB Case Number:	C03039
Local Agency:	Not reported
File Location:	Local Agency Warehouse
Local Case Number:	03039
Potential Media Affect:	Soil
Potential Contaminants of Concern:	Diesel
EPA Region:	9
Coordinate Source:	Google Geocode
Cuf Case:	NO
Quantity Released Gallons:	Not reported
Begin Date:	08/04/2003
Leak Reported Date:	08/04/2003
How Discovered:	Other Means
How Discovered Description:	Not reported
Discharge Source:	Other
Discharge Cause:	Other
Stop Method:	Other Means
Stop Description:	Not reported
No Further Action Date:	12/23/2003
CA Water Watershed Name:	Calleguas - Oxnard Plain - East Of Oxnard (408.11)
Dwr Groundwater Subbasin Name:	Santa Clara River Valley - Oxnard (4-004.02)
Disadvantaged Community:	Not reported
CA Enviroscreen 3 Score:	91-95%
CA Enviroscreen 4 Score:	85-90%
Military DOD Site:	No
Facility Project Subtype:	Not reported
RWQCB Region:	LOS ANGELES RWQCB (REGION 4)
Site History:	Not reported

LUST:

Global Id:	T0611170899
Contact Type:	Regional Board Caseworker
Contact Name:	DANIEL PIROTTON
Organization Name:	LOS ANGELES RWQCB (REGION 4)
Address:	Not reported
City:	R4 UNKNOWN
Email:	dpirotton@waterboards.ca.gov
Phone Number:	2135766714

LUST:

Global Id:	T0611170899
Action Type:	ENFORCEMENT
Date:	12/23/2003
Action:	Closure/No Further Action Letter

Global Id:	T0611170899

VERIZON MUGU CENTRAL OFFICE (Continued) **S105773976**

Action Type: ENFORCEMENT
Date: 09/02/2003
Action: Notice of Responsibility

Global Id: T0611170899
Action Type: ENFORCEMENT
Date: 10/30/2003
Action: * Historical Enforcement

Global Id: T0611170899
Action Type: Other
Date: 08/04/2003
Action: Leak Reported

Global Id: T0611170899
Action Type: ENFORCEMENT
Date: 01/01/2016
Action: File review

Global Id: T0611170899
Action Type: Other
Date: 08/04/2003
Action: Leak Discovery

Global Id: T0611170899
Action Type: Other
Date: 08/04/2003
Action: Leak Stopped

LUST:
Global Id: T0611170899
Status: Open - Case Begin Date
Status Date: 08/04/2003

Global Id: T0611170899
Status: Open - Site Assessment
Status Date: 08/04/2003

Global Id: T0611170899
Status: Completed - Case Closed
Status Date: 12/23/2003

VENTURA CO. BWT:
Name: FRONTIER CALIFORNIA: MUGU CO
Address: 2463 HUENEME RD
City,State,Zip: OXNARD, CA
Facility ID: FA0004962
Program: BUSINESS PLAN/CUPA UNDERGROUND TANKS

CORTESE:
Name: VERIZON MUGU CENTRAL OFFICE
Address: 2463 HUENEME RD
City,State,Zip: OXNARD, CA 93033
Region: CORTESE
Envirostor Id: Not reported

VERIZON MUGU CENTRAL OFFICE (Continued) **S105773976**

Global ID:	T0611170899
Site/Facility Type:	LUST CLEANUP SITE
Cleanup Status:	COMPLETED - CASE CLOSED
Status Date:	Not reported
Site Code:	Not reported
Latitude:	Not reported
Longitude:	Not reported
Owner:	Not reported
Enf Type:	Not reported
Swat R:	Not reported
Flag:	active
Order No:	Not reported
Waste Discharge System No:	Not reported
Effective Date:	Not reported
Region 2:	Not reported
WID Id:	Not reported
Solid Waste Id No:	Not reported
Waste Management Uit Name:	Not reported
File Name:	Active Open

CERS:

Name:	VERIZON MUGU CENTRAL OFFICE
Address:	2463 HUENEME RD
City,State,Zip:	OXNARD, CA 93033
Site ID:	695911
CERS ID:	T0611170899
CERS Description:	Leaking Underground Storage Tank Cleanup Site

Affiliation:

Affiliation Type Desc:	Regional Board Caseworker
Entity Name:	DANIEL PIROTTON - LOS ANGELES RWQCB (REGION 4)
Entity Title:	Not reported
Affiliation Address:	Not reported
Affiliation City:	R4 UNKNOWN
Affiliation State:	CA
Affiliation Country:	Not reported
Affiliation Zip:	Not reported
Affiliation Phone:	2135766714,

C25 Target Property **VERIZON CALIF-MUGU PARK CO** **UST** **U004350296**
2463 HUENEME RD. **N/A**
OXNARD, CA 93033

Site 11 of 11 in cluster C

Actual: 23 ft.

Focus Map: 5

UST:

Name:	VERIZON CALIF-MUGU PARK CO
Address:	2463 HUENEME RD.
City,State,Zip:	OXNARD, CA 93033
Facility ID:	856
Permitting Agency:	VENTURA COUNTY
CERSID:	Not reported
Latitude:	34.08518
Longitude:	-119.083431
Owner type:	Not reported
Facility type:	Not reported
Num of inuse ust:	Not reported

VERIZON CALIF-MUGU PARK CO (Continued) **U004350296**

Num of closed ust:	Not reported
Num of oos ust:	Not reported
Epa region:	Not reported
Tribal lands:	Not reported
Tank owner name:	Not reported
Tank owner mailing address:	Not reported
Tank owner mailing city:	Not reported
Tank owner mailing zip:	Not reported
Tank owner mailing state:	Not reported
Tank operator name:	Not reported
Tank operator mailing address:	Not reported
Tank operator mailing city:	Not reported
Tank operator mailing zip:	Not reported
Tank operator mailing state:	Not reported
Tankidnumber:	Not reported
Tank status:	Not reported
Tank configuration:	Not reported
Tank closure date:	Not reported
Tank installation date:	Not reported
Tank num of compartments:	Not reported
Tank contents:	Not reported
Tank capacity gallons:	Not reported
Tank type:	Not reported
Tank pc construction:	Not reported
Tank pwpiping construction:	Not reported
Tank piping type:	Not reported
Tank piping construction:	Not reported
Tank sacrificial anode:	Not reported
Tank cp impressed current:	Not reported
Tank cp shutoff:	Not reported
Tank alarms:	Not reported
Tank ball float:	Not reported
Tank spill bucket:	Not reported

---

26 Target Property **SOUTHLAND SOD FARM**
HUENEME & CASPER RD/6000 CASP
PORT HUENEME, CA 93030

HAZNET **S123762944**
HWTS **N/A**

Actual: 23 ft.

Focus Map: 5

HAZNET:

Name:	SOUTHLAND SOD FARM
Address:	HUENEME & CASPER RD/6000 CASP
Address 2:	Not reported
City,State,Zip:	PORT HUENEME, CA 930300000
Contact:	INACT PER 4/22/94 LTR BY
Telephone:	8054883585
Mailing Name:	Not reported
Mailing Address:	P O BOX 579
Year:	1992
Gepaid:	CAL000000435
TSD EPA ID:	CAD099452708
CA Waste Code:	343 - Unspecified organic liquid mixture
Disposal Method:	H01 - Transfer Station
Tons:	0.6922

HWTS:

SOUTHLAND SOD FARM (Continued) **S123762944**

Name:	SOUTHLAND SOD FARM
Address:	HUENEME & CASPER RD/6000 CASP
Address 2:	Not reported
City,State,Zip:	PORT HUENEME, CA 93030
EPA ID:	CAL000000435
Inactive Date:	12/31/1899
Create Date:	11/14/1989
Last Act Date:	Not reported
Mailing Name:	Not reported
Mailing Address:	P O BOX 579
Mailing Address 2:	Not reported
Mailing City,State,Zip:	PORT HUENEME, CA 930440579
Owner Name:	NERNER GRAAMCKOW
Owner Address:	Not reported
Owner Address 2:	Not reported
Owner City,State,Zip:	Not reported
Owner Phone:	Not reported
Owner Fax:	Not reported
Contact Name:	INACT PER 4/22/94 LTR BY
Contact Address:	P FRANK SULLIVAN - CONTROLLER
Contact Address 2:	Not reported
City,State,Zip:	Not reported
Contact Phone:	Not reported
Contact Fax:	Not reported
Facility Status:	Inactive
Facility Type:	PERMANENT
Category:	STATE
Latitude:	34.147242
Longitude:	-119.144561

D27 **SUCCESS VALLEY FARMS** **NPDES** **S124866411**
Target **1850 E HUENEME RD** **HWTS** **N/A**
Property **OXNARD, CA 93033**

Site 1 of 7 in cluster D

Actual:
20 ft.

Focus Map:
5

NPDES:

Name:	ABC ORANICS INC
Address:	1850 EAST HUENEME RD
City,State,Zip:	OXNARD, CA 93060
Facility Status:	Not reported
NPDES Number:	Not reported
Region:	Not reported
Agency Number:	Not reported
Regulatory Measure ID:	Not reported
Place ID:	Not reported
Order Number:	Not reported
WDID:	Not reported
Regulatory Measure Type:	Industrial
Program Type:	Not reported
Adoption Date Of Regulatory Measure:	Not reported
Effective Date Of Regulatory Measure:	Not reported
Termination Date Of Regulatory Measure:	Not reported
Expiration Date Of Regulatory Measure:	Not reported
Discharge Address:	Not reported
Discharge Name:	Not reported
Discharge City:	Not reported
Discharge State:	Not reported

SUCCESS VALLEY FARMS (Continued) **S124866411**

Discharge Zip:	Not reported
Status:	Returned
Status Date:	07/20/2021
Operator Name:	Abc Oranics Inc
Operator Address:	1850 East Hueneme Rd
Operator City:	Oxnard
Operator State:	California
Operator Zip:	93060

HWTS:

Name:	SUCCESS VALLEY FARMS
Address:	1850 E HUENEME RD
Address 2:	Not reported
City,State,Zip:	OXNARD, CA 93033
EPA ID:	CAL000320348
Inactive Date:	06/30/2017
Create Date:	06/06/2007
Last Act Date:	Not reported
Mailing Name:	Not reported
Mailing Address:	PO BOX 20559
Mailing Address 2:	Not reported
Mailing City,State,Zip:	OXNARD, CA 930340559
Owner Name:	SUCCESS VALLEY FARMS
Owner Address:	841 COMMERCIAL AVE
Owner Address 2:	Not reported
Owner City,State,Zip:	OXNARD, CA 930307498
Owner Phone:	Not reported
Owner Fax:	Not reported
Contact Name:	ED HIGASHI
Contact Address:	PO BOX 20559
Contact Address 2:	Not reported
City,State,Zip:	OXNARD, CA 930340559
Contact Phone:	Not reported
Contact Fax:	Not reported
Facility Status:	Inactive
Facility Type:	PERMANENT
Category:	STATE
Latitude:	34.147293
Longitude:	-119.153475

NAICS:

EPA ID:	CAL000320348
Create Date:	2007-06-06 09:54:23.323
NAICS Code:	111334
NAICS Description:	Berry (except Strawberry) Farming
Issued EPA ID Date:	2007-06-06 09:54:23.32300
Inactive Date:	2017-06-30 00:00:00
Facility Name:	SUCCESS VALLEY FARMS
Facility Address:	1850 E HUENEME RD
Facility Address 2:	Not reported
Facility City:	OXNARD
Facility County:	Not reported
Facility State:	CA
Facility Zip:	930338705

D28 Target Property | **ABC ORGANICS**
1850 E HUENEME RD STE A
OXNARD, CA 93033 | **FINDS ECHO** | **1023244759 N/A**

Site 2 of 7 in cluster D

Actual: 20 ft.
Focus Map: 5

FINDS:
Registry ID: 110065329683

Click Here for FRS Facility Detail Report:

Environmental Interest/Information System:
RCRAInfo is a national information system that supports the Resource Conservation and Recovery Act (RCRA) program through the tracking of events and activities related to facilities that generate, transport, and treat, store, or dispose of hazardous waste. RCRAInfo allows RCRA program staff to track the notification, permit, compliance, and corrective action activities required under RCRA.
STATE MASTER

Click this hyperlink while viewing on your computer to access additional FINDS: detail in the EDR Site Report.

ECHO:

Envid:	1023244759
Registry ID:	110065329683
DFR URL:	http://echo.epa.gov/detailed-facility-report?fid=110065329683
Name:	ABC ORGANICS
Address:	1850 E HUENEME RD STE A
City,State,Zip:	OXNARD, CA 93033

D29 Target Property | **SUCCESS VALLEY FARMS**
1850 E HUENEME RD
OXNARD, CA 93033 | **FINDS** | **1016873785 N/A**

Site 3 of 7 in cluster D

Actual: 20 ft.
Focus Map: 5

FINDS:
Registry ID: 110059739895

Click Here for FRS Facility Detail Report:

Environmental Interest/Information System:
STATE MASTER

Click this hyperlink while viewing on your computer to access additional FINDS: detail in the EDR Site Report.

D30 Target Property | **ABC ORGANICS**
1850 E HUENEME RD
OXNARD, CA 93033 | **RCRA NonGen / NLR** | **1027213705 CAC003178302**

Site 4 of 7 in cluster D

Actual: 20 ft.
Focus Map: 5

RCRA Listings:

Date Form Received by Agency:	20220527
Handler Name:	Abc Organics
Handler Address:	1850 E HUENEME RD
Handler City,State,Zip:	OXNARD, CA 93033
EPA ID:	CAC003178302
Contact Name:	JOSH FREEMAN

ABC ORGANICS (Continued) **1027213705**

Contact Address:	501 S REINO RD
Contact City,State,Zip:	NEWBURY PARK, CA 91320
Contact Telephone:	805-559-5156
Contact Fax:	Not reported
Contact Email:	JOSH@ABCORGANICS.COM
Contact Title:	Not reported
EPA Region:	09
Land Type:	Not reported
Federal Waste Generator Description:	Not a generator, verified
Non-Notifier:	Not reported
Biennial Report Cycle:	Not reported
Accessibility:	Not reported
Active Site Indicator:	Not reported
State District Owner:	Not reported
State District:	Not reported
Mailing Address:	501 S REINO RD
Mailing City,State,Zip:	NEWBURY PARK, CA 91320
Owner Name:	Lisa Agulia
Owner Type:	Other
Operator Name:	Josh Freeman
Operator Type:	Other
Short-Term Generator Activity:	No
Importer Activity:	No
Mixed Waste Generator:	No
Transporter Activity:	No
Transfer Facility Activity:	No
Recycler Activity with Storage:	No
Small Quantity On-Site Burner Exemption:	No
Smelting Melting and Refining Furnace Exemption:	No
Underground Injection Control:	No
Off-Site Waste Receipt:	No
Universal Waste Indicator:	No
Universal Waste Destination Facility:	No
Federal Universal Waste:	No
Active Site State-Reg Handler:	---
Federal Facility Indicator:	Not reported
Hazardous Secondary Material Indicator:	N
Sub-Part K Indicator:	Not reported
2018 GPRA Permit Baseline:	Not on the Baseline
2018 GPRA Renewals Baseline:	Not on the Baseline
202 GPRA Corrective Action Baseline:	No
Subject to Corrective Action Universe:	No
Non-TSDFs Where RCRA CA has Been Imposed Universe:	No
Corrective Action Priority Ranking:	No NCAPS ranking
Environmental Control Indicator:	No
Institutional Control Indicator:	No
Human Exposure Controls Indicator:	N/A
Groundwater Controls Indicator:	N/A
Significant Non-Complier Universe:	No
Unaddressed Significant Non-Complier Universe:	No
Addressed Significant Non-Complier Universe:	No
Significant Non-Complier With a Compliance Schedule Universe:	No
Financial Assurance Required:	Not reported
Handler Date of Last Change:	20220602
Recognized Trader-Importer:	No
Recognized Trader-Exporter:	No
Importer of Spent Lead Acid Batteries:	No

ABC ORGANICS (Continued) **1027213705**

Exporter of Spent Lead Acid Batteries:	No
Recycler Activity Without Storage:	No
Manifest Broker:	No
Sub-Part P Indicator:	No

Handler - Owner Operator:

Owner/Operator Indicator:	Owner
Owner/Operator Name: LISA AGULIA	
Legal Status:	Other
Date Became Current:	Not reported
Date Ended Current:	Not reported
Owner/Operator Address:	501 S REINO RD
Owner/Operator City,State,Zip:	NEWBURY PARK, CA 91320
Owner/Operator Telephone:	805-559-5156
Owner/Operator Telephone Ext:	Not reported
Owner/Operator Fax:	Not reported
Owner/Operator Email:	Not reported

Owner/Operator Indicator:	Operator
Owner/Operator Name: JOSH FREEMAN	
Legal Status:	Other
Date Became Current:	Not reported
Date Ended Current:	Not reported
Owner/Operator Address:	501 S REINO RD
Owner/Operator City,State,Zip:	NEWBURY PARK, CA 91320
Owner/Operator Telephone:	805-559-5156
Owner/Operator Telephone Ext:	Not reported
Owner/Operator Fax:	Not reported
Owner/Operator Email:	Not reported

Historic Generators:

Receive Date:	20220527
Handler Name: ABC ORGANICS	
Federal Waste Generator Description:	Not a generator, verified
State District Owner:	Not reported
Large Quantity Handler of Universal Waste:	No
Recognized Trader Importer:	No
Recognized Trader Exporter:	No
Spent Lead Acid Battery Importer:	No
Spent Lead Acid Battery Exporter:	No
Current Record:	Yes
Non Storage Recycler Activity:	No
Electronic Manifest Broker:	No

List of NAICS Codes and Descriptions:

NAICS Code:	424910
NAICS Description:	FARM SUPPLIES MERCHANT WHOLESALERS

Facility Has Received Notices of Violations:

Violations:	No Violations Found

Evaluation Action Summary:

Evaluations:	No Evaluations Found

D31 Target Property | **ABC ORGANICS**
1850 E HUENEME RD STE A
OXNARD, CA 93033 | **VENTURA CO. BWT** | **S116499715**
CERS | **N/A**

Site 5 of 7 in cluster D

Actual: 20 ft.

Focus Map: 5

VENTURA CO. BWT:

Name:	ABC ORGANICS
Address:	1850 E HUENEME RD A
City,State,Zip:	OXNARD, CA
Facility ID:	FA0033029
Program:	BUSINESS PLAN - FARM

CERS:

Name:	ABC ORGANICS
Address:	1850 E HUENEME RD STE A
City,State,Zip:	OXNARD, CA 93033
Site ID:	89260
CERS ID:	10497844
CERS Description:	Chemical Storage Facilities

Violations:

Site ID:	89260
Site Name:	ABC ORGANICS
Violation Date:	04-26-2022
Citation:	HSC 6.95 25507.1(a)(2) - California Health and Safety Code, Chapter 6.95, Section(s) 25507.1(a)(2)
Violation Description:	Failure of agricultural handler to post warning signs on buildings where pesticides, petroleum, or fertilizers are stored, that are visible from any direction of probable approach, contain all required information, and are in appropriate language.
Violation Notes:	Returned to compliance on 05/25/2022.
Violation Division:	Ventura County Environmental Health
Violation Program:	HMRRP
Violation Source:	CERS,

Site ID:	89260
Site Name:	ABC ORGANICS
Violation Date:	06-19-2017
Citation:	HSC 6.95 25508(a)(1) - California Health and Safety Code, Chapter 6.95, Section(s) 25508(a)(1)
Violation Description:	Failure to annually review and electronically certify that the business plan is complete and accurate on or before the annual due date.
Violation Notes:	Returned to compliance on 07/14/2017.
Violation Division:	Ventura County Environmental Health
Violation Program:	HMRRP
Violation Source:	CERS,

Site ID:	89260
Site Name:	ABC ORGANICS
Violation Date:	04-21-2014
Citation:	HSC 6.95 25503.5(a) - California Health and Safety Code, Chapter 6.95, Section(s) 25503.5(a)
Violation Description:	Owner/Operator failed to establish and implement a Hazardous Materials Business Plan when storing hazardous materials at or above the thresholds quantities of 55 gallons/500 lbs/200 cubic feet.
Violation Notes:	Returned to compliance on 04/21/2014.
Violation Division:	Ventura County Environmental Health

ABC ORGANICS (Continued) **S116499715**

Violation Program: HMRRP
Violation Source: CERS,

Site ID: 89260
Site Name: ABC ORGANICS
Violation Date: 04-21-2014
Citation: 22 CCR 15 66265.53 - California Code of Regulations, Title 22, Chapter 15, Section(s) 66265.53
Violation Description: Failure to maintain at the facility a copy of the contingency plan and all its revisions and to submit a copy to the local police departments, fire departments, hospitals, and State and local emergency response teams that may be called upon to provide emergency services.
Violation Notes: Returned to compliance on 06/24/2014.
Violation Division: Ventura County Environmental Health
Violation Program: HW
Violation Source: CERS,

Evaluation:
Eval General Type: Compliance Evaluation Inspection
Eval Date: 04-26-2022
Violations Found: Yes
Eval Type: Routine done by local agency
Eval Notes: Not reported
Eval Division: Ventura County Environmental Health
Eval Program: HMRRP
Eval Source: CERS,

Eval General Type: Compliance Evaluation Inspection
Eval Date: 06-19-2017
Violations Found: Yes
Eval Type: Routine done by local agency
Eval Notes: Not reported
Eval Division: Ventura County Environmental Health
Eval Program: HMRRP
Eval Source: CERS,

Eval General Type: Other/Unknown
Eval Date: 07-14-2014
Violations Found: No
Eval Type: Other, not routine, done by local agency
Eval Notes: INSPECTION, FOLLOW UP QA/QC
Eval Division: Ventura County Environmental Health
Eval Program: HMRRP
Eval Source: CERS,

Eval General Type: Compliance Evaluation Inspection
Eval Date: 04-21-2014
Violations Found: Yes
Eval Type: Routine done by local agency
Eval Notes: Not reported
Eval Division: Ventura County Environmental Health
Eval Program: HMRRP
Eval Source: CERS,

Eval General Type: Compliance Evaluation Inspection
Eval Date: 04-21-2014

ABC ORGANICS (Continued) **S116499715**

Violations Found: Yes
Eval Type: Routine done by local agency
Eval Notes: Not reported
Eval Division: Ventura County Environmental Health
Eval Program: HW
Eval Source: CERS,

Eval General Type: Compliance Evaluation Inspection
Eval Date: 10-23-2018
Violations Found: No
Eval Type: Routine done by local agency
Eval Notes: Not reported
Eval Division: Ventura County Environmental Health
Eval Program: HMRRP
Eval Source: CERS,

Affiliation:
Affiliation Type Desc: CUPA District
Entity Name: Ventura County Environmental Health
Entity Title: Not reported
Affiliation Address: 800 South Victoria Avenue
Affiliation City: Ventura
Affiliation State: CA
Affiliation Country: Not reported
Affiliation Zip: 93009
Affiliation Phone: (805) 654-2813,

Affiliation Type Desc: Environmental Contact
Entity Name: Karlie Harris
Entity Title: Not reported
Affiliation Address: 1850 E Hueneme Rd
Affiliation City: Oxnard
Affiliation State: CA
Affiliation Country: Not reported
Affiliation Zip: 93033
Affiliation Phone: ,

Affiliation Type Desc: Identification Signer
Entity Name: Karlie Harris
Entity Title: Office Manager
Affiliation Address: Not reported
Affiliation City: Not reported
Affiliation State: Not reported
Affiliation Country: Not reported
Affiliation Zip: Not reported
Affiliation Phone: ,

Affiliation Type Desc: Operator
Entity Name: ABC Organics
Entity Title: Not reported
Affiliation Address: Not reported
Affiliation City: Not reported
Affiliation State: Not reported
Affiliation Country: Not reported
Affiliation Zip: Not reported
Affiliation Phone: (866) 545-9005,

ABC ORGANICS (Continued) **S116499715**

Affiliation Type Desc:	Document Preparer
Entity Name:	Karlie Harris
Entity Title:	Not reported
Affiliation Address:	Not reported
Affiliation City:	Not reported
Affiliation State:	Not reported
Affiliation Country:	Not reported
Affiliation Zip:	Not reported
Affiliation Phone:	,

Affiliation Type Desc:	Facility Mailing Address
Entity Name:	Mailing Address
Entity Title:	Not reported
Affiliation Address:	501 S Reino Rd Suite 370
Affiliation City:	Newbury Park
Affiliation State:	CA
Affiliation Country:	Not reported
Affiliation Zip:	91320
Affiliation Phone:	,

Affiliation Type Desc:	Parent Corporation
Entity Name:	ABC Organics
Entity Title:	Not reported
Affiliation Address:	Not reported
Affiliation City:	Not reported
Affiliation State:	Not reported
Affiliation Country:	Not reported
Affiliation Zip:	Not reported
Affiliation Phone:	,

Affiliation Type Desc:	Legal Owner
Entity Name:	Lisa Berman-Agulia
Entity Title:	Not reported
Affiliation Address:	501 S Reino Rd Suite 370
Affiliation City:	Newbury Park
Affiliation State:	CA
Affiliation Country:	United States
Affiliation Zip:	91320
Affiliation Phone:	(805) 953-6358,

D32 **SUCCESS VALLEY FARMS** **HWTS** **S124592945**
Target **1850 E HUENEME RD** **N/A**
Property **OXNARD, CA 93033**

Site 6 of 7 in cluster D

Actual:
20 ft.

Focus Map:
5

HWTS:

Name:	ABC ORGANICS
Address:	1850 E HUENEME RD
Address 2:	Not reported
City,State,Zip:	OXNARD, CA 93033
EPA ID:	CAC003178302
Inactive Date:	08/26/2022
Create Date:	05/27/2022
Last Act Date:	08/27/2022
Mailing Name:	Not reported
Mailing Address:	501 S REINO RD

SUCCESS VALLEY FARMS (Continued) **S124592945**

Mailing Address 2:	SUITE 370
Mailing City,State,Zip:	NEWBURY PARK, CA 91320
Owner Name:	LISA AGULIA
Owner Address:	501 S REINO RD
Owner Address 2:	SUITE 370
Owner City,State,Zip:	NEWBURY PARK, CA 91320
Owner Phone:	8055595156
Owner Fax:	Not reported
Contact Name:	JOSH FREEMAN
Contact Address:	501 S REINO RD
Contact Address 2:	SUITE 370
City,State,Zip:	NEWBURY PARK, CA 91320
Contact Phone:	8055595156
Contact Fax:	Not reported
Facility Status:	Not reported
Facility Type:	Not reported
Category:	Not reported
Latitude:	Not reported
Longitude:	Not reported

Name:	SUCCESS VALLEY FARMS
Address:	1850 E HUENEME RD
Address 2:	Not reported
City,State,Zip:	OXNARD, CA 93033
EPA ID:	CAC002617415
Inactive Date:	06/06/2007
Create Date:	06/06/2007
Last Act Date:	Not reported
Mailing Name:	Not reported
Mailing Address:	841 COMMERCIAL AVE
Mailing Address 2:	Not reported
Mailing City,State,Zip:	OXNARD, CA 930307498
Owner Name:	SUCCESS VALLEY FARMS
Owner Address:	841 COMMERCIAL AVE
Owner Address 2:	Not reported
Owner City,State,Zip:	OXNARD, CA 930307498
Owner Phone:	Not reported
Owner Fax:	Not reported
Contact Name:	ED HIGASHI
Contact Address:	841 COMMERCIAL AVE
Contact Address 2:	Not reported
City,State,Zip:	OXNARD, CA 930307498
Contact Phone:	Not reported
Contact Fax:	Not reported
Facility Status:	Inactive
Facility Type:	TEMPORARY
Category:	STATE
Latitude:	34.147293
Longitude:	-119.153475

D33 Target Property | **ALIVAS PARK**
1850 HUENEME RD
OXNARD, CA 93033 | **HWTS** | **S124828926**
N/A

Site 7 of 7 in cluster D

Actual: 20 ft.
Focus Map: 5

HWTS:

Name:	ALIVAS PARK
Address:	1850 HUENEME RD
Address 2:	Not reported
City,State,Zip:	OXNARD, CA 93033
EPA ID:	CAL000224121
Inactive Date:	06/30/2001
Create Date:	04/30/2001
Last Act Date:	Not reported
Mailing Name:	Not reported
Mailing Address:	1850 HUENEME RD
Mailing Address 2:	Not reported
Mailing City,State,Zip:	OXNARD, CA 930330000
Owner Name:	ALIVAS PARK
Owner Address:	1850 HUENEME RD
Owner Address 2:	Not reported
Owner City,State,Zip:	OXNARD, CA 930330000
Owner Phone:	Not reported
Owner Fax:	Not reported
Contact Name:	ALBERTO TELLEZ/ MECHANIC
Contact Address:	1850 HUENEME RD
Contact Address 2:	Not reported
City,State,Zip:	OXNARD, CA 930330000
Contact Phone:	Not reported
Contact Fax:	Not reported
Facility Status:	Inactive
Facility Type:	PERMANENT
Category:	STATE
Latitude:	34.147298
Longitude:	-119.153959

E34 Target Property | **NALCO COMPANY INC**
7908 HUENEME
OXNARD, CA 93033 | **HWTS** | **S124607373**
N/A

Site 1 of 2 in cluster E

Actual: 22 ft.
Focus Map: 5

HWTS:

Name:	NALCO COMPANY INC
Address:	7908 HUENEME
Address 2:	Not reported
City,State,Zip:	OXNARD, CA 93033
EPA ID:	CAC002663679
Inactive Date:	08/31/2011
Create Date:	03/03/2011
Last Act Date:	Not reported
Mailing Name:	Not reported
Mailing Address:	1601 W DIEHL RD
Mailing Address 2:	Not reported
Mailing City,State,Zip:	NAPERVILLE, IL 60563
Owner Name:	NALCO COMPANY INC
Owner Address:	1601 W DIEHL RD
Owner Address 2:	Not reported
Owner City,State,Zip:	NAPERVILLE, IL 60563

NALCO COMPANY INC (Continued) **S124607373**

Owner Phone:	Not reported
Owner Fax:	Not reported
Contact Name:	BRIAN BONDS
Contact Address:	1601 W DIEHL RD
Contact Address 2:	Not reported
City,State,Zip:	NAPERVILLE, IL 60563
Contact Phone:	Not reported
Contact Fax:	Not reported
Facility Status:	Inactive
Facility Type:	TEMPORARY
Category:	STATE
Latitude:	34.147217
Longitude:	-119.143025

E35 **1X AMERICAN MERLIN VESSEL #988732** **HAZNET** **S112842456**
Target **PORT HUANEME** **HWTS** **N/A**
Property **OXNARD, CA 0**

Site 2 of 2 in cluster E

Actual:
22 ft.

Focus Map:
5

HAZNET:

Name:	1X AMERICAN MERLIN VESSEL #988732
Address:	PORT HUANEME
Address 2:	Not reported
City,State,Zip:	OXNARD, CA 000000000
Contact:	GREG PAWLAK
Telephone:	3104368151
Mailing Name:	Not reported
Mailing Address:	1025 THOMAS JEFFERSON ST NW
Year:	1993
Gepaid:	CAC000751056
TSD EPA ID:	CAT000646117
CA Waste Code:	-
Disposal Method:	D80 - Disposal, Land Fill
Tons:	7.5
Year:	1993
Gepaid:	CAC000751056
TSD EPA ID:	CAD980883177
CA Waste Code:	222 - Oil/water separation sludge
Disposal Method:	R01 - Recycler
Tons:	62.55
Year:	1993
Gepaid:	CAC000751056
TSD EPA ID:	CAD980883177
CA Waste Code:	221 - Waste oil and mixed oil
Disposal Method:	R01 - Recycler
Tons:	19

Additional Info:

Year:	1993
Gen EPA ID:	CAC000751056
Shipment Date:	19930224

1X AMERICAN MERLIN VESSEL #988732 (Continued) **S112842456**

Creation Date:	3/26/1996 0:00:00
Receipt Date:	19930302
Manifest ID:	91646100
Trans EPA ID:	CAD095146296
Trans Name:	Not reported
Trans 2 EPA ID:	Not reported
Trans 2 Name:	Not reported
TSDF EPA ID:	CAT000646117
Trans Name:	Not reported
TSDF Alt EPA ID:	Not reported
TSDF Alt Name:	Not reported
Waste Code Description:	- Not reported
RCRA Code:	Not reported
Meth Code:	D80 - Disposal, Land Fill
Quantity Tons:	7.5
Waste Quantity:	15000
Quantity Unit:	P
Additional Code 1:	Not reported
Additional Code 2:	Not reported
Additional Code 3:	Not reported
Additional Code 4:	Not reported
Additional Code 5:	Not reported

Shipment Date:	19930223
Creation Date:	9/15/1995 0:00:00
Receipt Date:	19930224
Manifest ID:	91646097
Trans EPA ID:	CAD095146296
Trans Name:	Not reported
Trans 2 EPA ID:	Not reported
Trans 2 Name:	Not reported
TSDF EPA ID:	CAD980883177
Trans Name:	Not reported
TSDF Alt EPA ID:	Not reported
TSDF Alt Name:	Not reported
Waste Code Description:	222 - Oil/water separation sludge
RCRA Code:	Not reported
Meth Code:	R01 - Recycler
Quantity Tons:	20.85
Waste Quantity:	5000
Quantity Unit:	G
Additional Code 1:	Not reported
Additional Code 2:	Not reported
Additional Code 3:	Not reported
Additional Code 4:	Not reported
Additional Code 5:	Not reported

Shipment Date:	19930223
Creation Date:	9/15/1995 0:00:00
Receipt Date:	19930224
Manifest ID:	91646033
Trans EPA ID:	CAD095146296
Trans Name:	Not reported
Trans 2 EPA ID:	Not reported
Trans 2 Name:	Not reported
TSDF EPA ID:	CAD980883177
Trans Name:	Not reported

1X AMERICAN MERLIN VESSEL #988732 (Continued) **S112842456**

TSDF Alt EPA ID:	Not reported
TSDF Alt Name:	Not reported
Waste Code Description:	221 - Waste oil and mixed oil
RCRA Code:	Not reported
Meth Code:	R01 - Recycler
Quantity Tons:	19
Waste Quantity:	5000
Quantity Unit:	G
Additional Code 1:	Not reported
Additional Code 2:	Not reported
Additional Code 3:	Not reported
Additional Code 4:	Not reported
Additional Code 5:	Not reported
Shipment Date:	19930222
Creation Date:	9/15/1995 0:00:00
Receipt Date:	19930224
Manifest ID:	91646032
Trans EPA ID:	CAD695146296
Trans Name:	Not reported
Trans 2 EPA ID:	Not reported
Trans 2 Name:	Not reported
TSDF EPA ID:	CAD980883177
Trans Name:	Not reported
TSDF Alt EPA ID:	Not reported
TSDF Alt Name:	Not reported
Waste Code Description:	222 - Oil/water separation sludge
RCRA Code:	Not reported
Meth Code:	R01 - Recycler
Quantity Tons:	20.85
Waste Quantity:	5000
Quantity Unit:	G
Additional Code 1:	Not reported
Additional Code 2:	Not reported
Additional Code 3:	Not reported
Additional Code 4:	Not reported
Additional Code 5:	Not reported
Shipment Date:	19930222
Creation Date:	9/15/1995 0:00:00
Receipt Date:	19930225
Manifest ID:	91646034
Trans EPA ID:	CAD095146296
Trans Name:	Not reported
Trans 2 EPA ID:	Not reported
Trans 2 Name:	Not reported
TSDF EPA ID:	CAD980883177
Trans Name:	Not reported
TSDF Alt EPA ID:	Not reported
TSDF Alt Name:	Not reported
Waste Code Description:	222 - Oil/water separation sludge
RCRA Code:	Not reported
Meth Code:	R01 - Recycler
Quantity Tons:	20.85
Waste Quantity:	5000
Quantity Unit:	G
Additional Code 1:	Not reported

1X AMERICAN MERLIN VESSEL #988732 (Continued) **S112842456**

Additional Code 2:	Not reported
Additional Code 3:	Not reported
Additional Code 4:	Not reported
Additional Code 5:	Not reported

HWTS:

Name:	1X AMERICAN MERLIN VESSEL #988732
Address:	PORT HUANEME
Address 2:	Not reported
City,State,Zip:	OXNARD, CA 0
EPA ID:	CAC000751056
Inactive Date:	10/25/2000
Create Date:	02/23/1993
Last Act Date:	Not reported
Mailing Name:	Not reported
Mailing Address:	1025 THOMAS JEFFERSON ST NW
Mailing Address 2:	Not reported
Mailing City,State,Zip:	WASHINGTON D.C. 200070000
Owner Name:	OSPREY SHIP MANAGEMENT COMPANY
Owner Address:	Not reported
Owner Address 2:	Not reported
Owner City,State,Zip:	Not reported
Owner Phone:	Not reported
Owner Fax:	Not reported
Contact Name:	GREG PAWLAK
Contact Address:	Not reported
Contact Address 2:	Not reported
City,State,Zip:	Not reported
Contact Phone:	Not reported
Contact Fax:	Not reported
Facility Status:	Inactive
Facility Type:	TEMPORARY
Category:	STATE
Latitude:	34.147217
Longitude:	-119.143025

---

36 **SWIFT RANCH INC** **HAZNET** **S113123475**
Target **3121 HUANEME** **HWTS** **N/A**
Property **OXNARD, CA 93033**

Actual:
18 ft.

Focus Map:
6

HAZNET:

Name:	SWIFT BRANCH INC
Address:	3121 HUANEME
Address 2:	Not reported
City,State,Zip:	OXNARD, CA 93033
Contact:	Sam Mosqueda/mechanic
Telephone:	8059862580
Mailing Name:	Not reported
Mailing Address:	3121 Huaneme
Year:	2002
Gepaid:	CAL000262785
TSD EPA ID:	CAT080013352
CA Waste Code:	223 - Unspecified oil-containing waste
Disposal Method:	R01 - Recycler
Tons:	0.47955

SWIFT RANCH INC (Continued) **S113123475**

Year:	2002
Gepaid:	CAL000262785
TSD EPA ID:	CAT080033681
CA Waste Code:	221 - Waste oil and mixed oil
Disposal Method:	R01 - Recycler
Tons:	0.988

Additional Info:

Year:	2002
Gen EPA ID:	CAL000262785
Shipment Date:	20021218
Creation Date:	3/29/2003 18:31:12
Receipt Date:	20021227
Manifest ID:	22071370
Trans EPA ID:	CAD983609678
Trans Name:	Not reported
Trans 2 EPA ID:	Not reported
Trans 2 Name:	Not reported
TSDF EPA ID:	CAT080033681
Trans Name:	Not reported
TSDF Alt EPA ID:	Not reported
TSDF Alt Name:	Not reported
Waste Code Description:	221 - Waste oil and mixed oil
RCRA Code:	Not reported
Meth Code:	R01 - Recycler
Quantity Tons:	0.988
Waste Quantity:	260
Quantity Unit:	G
Additional Code 1:	Not reported
Additional Code 2:	Not reported
Additional Code 3:	Not reported
Additional Code 4:	Not reported
Additional Code 5:	Not reported
Shipment Date:	20021218
Creation Date:	4/10/2003 10:20:47
Receipt Date:	20021230
Manifest ID:	22071368
Trans EPA ID:	CAD983609678
Trans Name:	Not reported
Trans 2 EPA ID:	Not reported
Trans 2 Name:	Not reported
TSDF EPA ID:	CAT080013352
Trans Name:	Not reported
TSDF Alt EPA ID:	Not reported
TSDF Alt Name:	Not reported
Waste Code Description:	223 - Unspecified oil-containing waste
RCRA Code:	Not reported
Meth Code:	R01 - Recycler
Quantity Tons:	0.47955
Waste Quantity:	115
Quantity Unit:	G
Additional Code 1:	Not reported
Additional Code 2:	Not reported
Additional Code 3:	Not reported

SWIFT RANCH INC (Continued) **S113123475**

Additional Code 4:	Not reported
Additional Code 5:	Not reported

HWTS:

Name:	SWIFT RANCH INC
Address:	3121 HUANEME
Address 2:	Not reported
City,State,Zip:	OXNARD, CA 93033
EPA ID:	CAL000262785
Inactive Date:	Not reported
Create Date:	11/25/2002
Last Act Date:	Not reported
Mailing Name:	Not reported
Mailing Address:	3121 HUENEME RD
Mailing Address 2:	Not reported
Mailing City,State,Zip:	OXNARD, CA 93033
Owner Name:	SWIFT BRANCH INC
Owner Address:	3121 HUENEME RD
Owner Address 2:	Not reported
Owner City,State,Zip:	OXNARD, CA 93033
Owner Phone:	Not reported
Owner Fax:	Not reported
Contact Name:	SAM MOSQUEDA
Contact Address:	3121 HUENEME ROAD
Contact Address 2:	Not reported
City,State,Zip:	OXNARD, CA 93033
Contact Phone:	Not reported
Contact Fax:	Not reported
Facility Status:	Active
Facility Type:	PERMANENT
Category:	STATE
Latitude:	34.147127
Longitude:	-119.13036

NAICS:

EPA ID:	CAL000262785
Create Date:	2002-11-25 10:19:41.013
NAICS Code:	11111
NAICS Description:	Soybean Farming
Issued EPA ID Date:	2002-11-25 10:19:40.98300
Inactive Date:	Not reported
Facility Name:	SWIFT RANCH INC
Facility Address:	3121 HUANEME
Facility Address 2:	Not reported
Facility City:	OXNARD
Facility County:	Not reported
Facility State:	CA
Facility Zip:	93033

F37 Target Property | **LAUBACHER FARM INC**
2840 E HUENEME RD
OXNARD, CA 93033 | **FINDS** | **1024662515**
ECHO | **N/A**

Site 1 of 4 in cluster F

Actual: 18 ft.

Focus Map: 6

FINDS:
Registry ID: 110070450909

Click Here for FRS Facility Detail Report:

Environmental Interest/Information System:
RCRAInfo is a national information system that supports the Resource Conservation and Recovery Act (RCRA) program through the tracking of events and activities related to facilities that generate, transport, and treat, store, or dispose of hazardous waste. RCRAInfo allows RCRA program staff to track the notification, permit, compliance, and corrective action activities required under RCRA.

Click this hyperlink while viewing on your computer to access additional FINDS: detail in the EDR Site Report.

ECHO:

Envid:	1024662515
Registry ID:	110070450909
DFR URL:	http://echo.epa.gov/detailed-facility-report?fid=110070450909
Name:	LAUBACHER FARM INC
Address:	2840 E HUENEME RD
City,State,Zip:	OXNARD, CA 93033

F38 Target Property | **LAUBACHER FARM INC**
2840 E HUENEME RD
OXNARD, CA 93033 | **RCRA NonGen / NLR** | **1024802748**
CAL000249100

Site 2 of 4 in cluster F

Actual: 18 ft.

Focus Map: 6

RCRA Listings:

Date Form Received by Agency:	20020402
Handler Name:	Laubacher Farm Inc
Handler Address:	2840 E HUENEME RD
Handler City,State,Zip:	OXNARD, CA 93033-8112
EPA ID:	CAL000249100
Contact Name:	JACOB MCGUIRE
Contact Address:	421 EASTWOOD DR
Contact City,State,Zip:	OXNARD, CA 93030-0000
Contact Telephone:	805-291-6248
Contact Fax:	805-488-8712
Contact Email:	JACOB@LAUBACHERFARMS.COM
Contact Title:	Not reported
EPA Region:	09
Land Type:	Not reported
Federal Waste Generator Description:	Not a generator, verified
Non-Notifier:	Not reported
Biennial Report Cycle:	Not reported
Accessibility:	Not reported
Active Site Indicator:	Handler Activities
State District Owner:	Not reported
State District:	Not reported
Mailing Address:	421 EASTWOOD DR
Mailing City,State,Zip:	OXNARD, CA 93030-4014
Owner Name:	Henry Laubacher

LAUBACHER FARM INC (Continued) **1024802748**

Owner Type:	Other
Operator Name:	Jacob Mcguire
Operator Type:	Other
Short-Term Generator Activity:	No
Importer Activity:	No
Mixed Waste Generator:	No
Transporter Activity:	No
Transfer Facility Activity:	No
Recycler Activity with Storage:	No
Small Quantity On-Site Burner Exemption:	No
Smelting Melting and Refining Furnace Exemption:	No
Underground Injection Control:	No
Off-Site Waste Receipt:	No
Universal Waste Indicator:	Yes
Universal Waste Destination Facility:	Yes
Federal Universal Waste:	No
Active Site State-Reg Handler:	---
Federal Facility Indicator:	Not reported
Hazardous Secondary Material Indicator:	N
Sub-Part K Indicator:	Not reported
2018 GPRA Permit Baseline:	Not on the Baseline
2018 GPRA Renewals Baseline:	Not on the Baseline
202 GPRA Corrective Action Baseline:	No
Subject to Corrective Action Universe:	No
Non-TSDFs Where RCRA CA has Been Imposed Universe:	No
Corrective Action Priority Ranking:	No NCAPS ranking
Environmental Control Indicator:	No
Institutional Control Indicator:	No
Human Exposure Controls Indicator:	N/A
Groundwater Controls Indicator:	N/A
Significant Non-Complier Universe:	No
Unaddressed Significant Non-Complier Universe:	No
Addressed Significant Non-Complier Universe:	No
Significant Non-Complier With a Compliance Schedule Universe:	No
Financial Assurance Required:	Not reported
Handler Date of Last Change:	20180905
Recognized Trader-Importer:	No
Recognized Trader-Exporter:	No
Importer of Spent Lead Acid Batteries:	No
Exporter of Spent Lead Acid Batteries:	No
Recycler Activity Without Storage:	No
Manifest Broker:	No
Sub-Part P Indicator:	No

Handler - Owner Operator:

Owner/Operator Indicator:	Operator
Owner/Operator Name: JACOB MCGUIRE	
Legal Status:	Other
Date Became Current:	Not reported
Date Ended Current:	Not reported
Owner/Operator Address:	421 EASTWOOD DR
Owner/Operator City,State,Zip:	OXNARD, CA 93030-0000
Owner/Operator Telephone:	805-291-6248
Owner/Operator Telephone Ext:	Not reported
Owner/Operator Fax:	Not reported
Owner/Operator Email:	Not reported

LAUBACHER FARM INC (Continued) **1024802748**

Owner/Operator Indicator: Owner
Owner/Operator Name: HENRY LAUBACHER
Legal Status: Other
Date Became Current: Not reported
Date Ended Current: Not reported
Owner/Operator Address: 421 EASTWOOD DR
Owner/Operator City,State,Zip: OXNARD, CA 93030-0000
Owner/Operator Telephone: 805-488-6191
Owner/Operator Telephone Ext: Not reported
Owner/Operator Fax: Not reported
Owner/Operator Email: Not reported

Historic Generators:
Receive Date: 20020402
Handler Name: LAUBACHER FARM INC
Federal Waste Generator Description: Not a generator, verified
State District Owner: Not reported
Large Quantity Handler of Universal Waste: No
Recognized Trader Importer: No
Recognized Trader Exporter: No
Spent Lead Acid Battery Importer: No
Spent Lead Acid Battery Exporter: No
Current Record: Yes
Non Storage Recycler Activity: Not reported
Electronic Manifest Broker: Not reported

List of NAICS Codes and Descriptions:
NAICS Code: 111219
NAICS Description: OTHER VEGETABLE (EXCEPT POTATO) AND MELON FARMING

Facility Has Received Notices of Violations:
Violations: No Violations Found

Evaluation Action Summary:
Evaluations: No Evaluations Found

F39 **HOME RANCH** **CERS HAZ WASTE** **S122221750**
Target **2840 E HUENEME RD** **VENTURA CO. BWT** **N/A**
Property **OXNARD, CA 93033** **CERS**

Site 3 of 4 in cluster F

Actual: 18 ft.
Focus Map: 6

CERS HAZ WASTE:
Name: HOME RANCH
Address: 2840 E HUENEME RD
City,State,Zip: OXNARD, CA 93033
Site ID: 433918
CERS ID: 10746592
CERS Description: Hazardous Waste Generator

VENTURA CO. BWT:
Name: HOME RANCH
Address: 2840 E HUENEME RD
City,State,Zip: OXNARD, CA

HOME RANCH (Continued) **S122221750**

Facility ID: FA0036861
Program: BUSINESS PLAN - FARM/HAZARDOUS WASTE GENERATOR

CERS:
Name: HOME RANCH
Address: 2840 E HUENEME RD
City,State,Zip: OXNARD, CA 93033
Site ID: 433918
CERS ID: 10746592
CERS Description: Chemical Storage Facilities

Violations:
Site ID: 433918
Site Name: Home Ranch
Violation Date: 11-05-2021
Citation: HSC 6.95 25508(a)(3) - California Health and Safety Code, Chapter 6.95, Section(s) 25508(a)(3)
Violation Description: Failure to complete and electronically submit hazardous material inventory information for all reportable hazardous materials on site at or above reportable quantities.
Violation Notes: Returned to compliance on 11/30/2021.
Violation Division: Ventura County Environmental Health
Violation Program: HMRRP
Violation Source: CERS,

Evaluation:
Eval General Type: Compliance Evaluation Inspection
Eval Date: 11-05-2021
Violations Found: Yes
Eval Type: Routine done by local agency
Eval Notes: Not reported
Eval Division: Ventura County Environmental Health
Eval Program: HMRRP
Eval Source: CERS,

Eval General Type: Compliance Evaluation Inspection
Eval Date: 06-11-2019
Violations Found: No
Eval Type: Routine done by local agency
Eval Notes: Not reported
Eval Division: Ventura County Environmental Health
Eval Program: HMRRP
Eval Source: CERS,

Eval General Type: Compliance Evaluation Inspection
Eval Date: 06-11-2019
Violations Found: No
Eval Type: Routine done by local agency
Eval Notes: Not reported
Eval Division: Ventura County Environmental Health
Eval Program: HW
Eval Source: CERS,

Eval General Type: Compliance Evaluation Inspection
Eval Date: 11-05-2021
Violations Found: No
Eval Type: Routine done by local agency

HOME RANCH (Continued) **S122221750**

Eval Notes: Not reported
Eval Division: Ventura County Environmental Health
Eval Program: APSA
Eval Source: CERS,

Eval General Type: Compliance Evaluation Inspection
Eval Date: 11-05-2021
Violations Found: No
Eval Type: Routine done by local agency
Eval Notes: Not reported
Eval Division: Ventura County Environmental Health
Eval Program: HW
Eval Source: CERS,

Eval General Type: Other/Unknown
Eval Date: 04-03-2018
Violations Found: No
Eval Type: Other, not routine, done by local agency
Eval Notes: Follow up inspection.
Eval Division: Ventura County Environmental Health
Eval Program: HW
Eval Source: CERS,

Coordinates:
Site ID: 433918
Facility Name: Home Ranch
Env Int Type Code: HMBP
Program ID: 10746592
Coord Name: Not reported
Ref Point Type Desc: Center of a facility or station.,
Latitude: 34.147110
Longitude: -119.136530

Affiliation:
Affiliation Type Desc: Document Preparer
Entity Name: Henry Laubacher Sr
Entity Title: Not reported
Affiliation Address: Not reported
Affiliation City: Not reported
Affiliation State: Not reported
Affiliation Country: Not reported
Affiliation Zip: Not reported
Affiliation Phone: ,

Affiliation Type Desc: Identification Signer
Entity Name: Henry Laubacher Sr
Entity Title: Secretary
Affiliation Address: Not reported
Affiliation City: Not reported
Affiliation State: Not reported
Affiliation Country: Not reported
Affiliation Zip: Not reported
Affiliation Phone: ,

Affiliation Type Desc: Operator
Entity Name: Laubacher Farms

HOME RANCH (Continued) **S122221750**

Entity Title:	Not reported
Affiliation Address:	Not reported
Affiliation City:	Not reported
Affiliation State:	Not reported
Affiliation Country:	Not reported
Affiliation Zip:	Not reported
Affiliation Phone:	(805) 488-6191,

Affiliation Type Desc:	Legal Owner
Entity Name:	Henry Laubacher Sr.
Entity Title:	Not reported
Affiliation Address:	PO Box 1859
Affiliation City:	PT Hueneme
Affiliation State:	CA
Affiliation Country:	United States
Affiliation Zip:	93044
Affiliation Phone:	(805) 488-6191,

Affiliation Type Desc:	CUPA District
Entity Name:	Ventura County Environmental Health
Entity Title:	Not reported
Affiliation Address:	800 South Victoria Avenue
Affiliation City:	Ventura
Affiliation State:	CA
Affiliation Country:	Not reported
Affiliation Zip:	93009
Affiliation Phone:	(805) 654-2813,

Affiliation Type Desc:	Environmental Contact
Entity Name:	Henry Laubacher Sr
Entity Title:	Not reported
Affiliation Address:	421 Eastwood Drive
Affiliation City:	Oxnard
Affiliation State:	CA
Affiliation Country:	Not reported
Affiliation Zip:	93030
Affiliation Phone:	,

Affiliation Type Desc:	Facility Mailing Address
Entity Name:	Mailing Address
Entity Title:	Not reported
Affiliation Address:	PO Box 1859
Affiliation City:	PT Hueneme
Affiliation State:	CA
Affiliation Country:	Not reported
Affiliation Zip:	93044
Affiliation Phone:	,

Affiliation Type Desc:	Parent Corporation
Entity Name:	Laubacher Farms, Inc.
Entity Title:	Not reported
Affiliation Address:	Not reported
Affiliation City:	Not reported
Affiliation State:	Not reported
Affiliation Country:	Not reported
Affiliation Zip:	Not reported
Affiliation Phone:	,

F40 Target Property | **LAUBACHER FARM INC**
2840 E HUENEME RD
OXNARD, CA 93033 | **HWTS** | **S124833327**
N/A

Site 4 of 4 in cluster F

Actual: 18 ft.

Focus Map: 6

HWTS:

Name:	LAUBACHER FARM INC
Address:	2840 E HUENEME RD
Address 2:	Not reported
City,State,Zip:	OXNARD, CA 93033
EPA ID:	CAL000249100
Inactive Date:	06/30/2021
Create Date:	04/02/2002
Last Act Date:	Not reported
Mailing Name:	Not reported
Mailing Address:	PO BOX 1859
Mailing Address 2:	Not reported
Mailing City,State,Zip:	PORT HUENEME, CA 930440000
Owner Name:	HENRY LAUBACHER
Owner Address:	PO BOX 1859
Owner Address 2:	Not reported
Owner City,State,Zip:	PORT HUENEME, CA 930440000
Owner Phone:	Not reported
Owner Fax:	Not reported
Contact Name:	KURT JOHANNSSEN
Contact Address:	PO BOX 1859
Contact Address 2:	Not reported
City,State,Zip:	PORT HUENEME, CA 93044
Contact Phone:	Not reported
Contact Fax:	Not reported
Facility Status:	Inactive
Facility Type:	PERMANENT
Category:	STATE
Latitude:	34.147173
Longitude:	-119.135841

NAICS:

EPA ID:	CAL000249100
Create Date:	2002-04-02 14:35:11.123
NAICS Code:	111219
NAICS Description:	Other Vegetable (except Potato) and Melon Farming
Issued EPA ID Date:	2002-04-02 14:35:11.09300
Inactive Date:	Not reported
Facility Name:	LAUBACHER FARM INC
Facility Address:	2840 E HUENEME RD
Facility Address 2:	Not reported
Facility City:	OXNARD
Facility County:	Not reported
Facility State:	CA
Facility Zip:	930338112

G41 Target Property | **NAUMANN BROS**
3000 HUENEME ROAD E.
OXNARD, CA | **RGA LUST** | **S114659032**
N/A

Site 1 of 9 in cluster G

Actual: 18 ft.
Focus Map: 6

RGA LUST:

Name:	NAUMANN BROS		
Address:	3000 HUENEME ROAD E.		
City:	OXNARD		
State:	OXNARD		
	1993	NAUMANN BROS	3000 HUENEME ROAD E.
Name:	NAUMANN BROS		
Address:	3000 HUENEME ROAD E.		
City:	OXNARD		
State:	OXNARD		
	1992	NAUMANN BROS	3000 HUENEME ROAD E.

G42 Target Property | **NAUMANN BROS**
3000 HUENEME RD E
OXNARD, CA | **RGA LUST** | **S114659031**
N/A

Site 2 of 9 in cluster G

Actual: 18 ft.
Focus Map: 6

RGA LUST:

Name:	NAUMANN BROS		
Address:	3000 HUENEME RD E		
City:	OXNARD		
State:	OXNARD		
	1998	NAUMANN BROS	3000 HUENEME RD E
Name:	NAUMANN BROS		
Address:	3000 HUENEME RD E		
City:	OXNARD		
State:	OXNARD		
	1997	NAUMANN BROS	3000 HUENEME RD E
Name:	NAUMANN BROS		
Address:	3000 HUENEME RD E		
City:	OXNARD		
State:	OXNARD		
	1996	NAUMANN BROS	3000 HUENEME RD E
Name:	NAUMANN BROS		
Address:	3000 HUENEME RD E		
City:	OXNARD		
State:	OXNARD		
	1995	NAUMANN BROS	3000 HUENEME RD E
Name:	NAUMANN BROS		
Address:	3000 HUENEME RD E		
City:	OXNARD		
State:	OXNARD		
	1994	NAUMANN BROS	3000 HUENEME RD E

G43 Target Property | **OCEAN VIEW PRODUCE- COOLER LOCATION** | **FINDS** | **1023255424**
3000 E HUENEME RD | **N/A**
OXNARD, CA 93033

Site 3 of 9 in cluster G

Actual: 18 ft.
Focus Map: 6

FINDS:
Registry ID: 110065443933

Click Here for FRS Facility Detail Report:

Environmental Interest/Information System:
STATE MASTER

Click this hyperlink while viewing on your computer to access additional FINDS: detail in the EDR Site Report.

G44 Target Property | **OCEANVIEW PRODUCE CO.** | **FINDS** | **1023375076**
3000 HUENEME | **N/A**
OXNARD, CA 93033

Site 4 of 9 in cluster G

Actual: 18 ft.
Focus Map: 6

FINDS:
Registry ID: 110066731451

Click Here for FRS Facility Detail Report:

Environmental Interest/Information System:
STATE MASTER

Click this hyperlink while viewing on your computer to access additional FINDS: detail in the EDR Site Report.

G45 Target Property | **OCEANVIEW PRODUCE CO.** | **WDS** | **S101699971**
3000 E HUENEME RD | **N/A**
OXNARD, CA 93034

Site 5 of 9 in cluster G

Actual: 18 ft.
Focus Map: 6

WDS:

Name:	OCEANVIEW PRODUCE CO.
Address:	3000 E Hueneme Rd
City:	OXNARD
Facility ID:	Santa Clara River 566700010
Facility Type:	Other - Does not fall into the category of Municipal/Domestic, Industrial, Agricultural or Solid Waste (Class I, II or III)
Facility Status:	Active - Any facility with a continuous or seasonal discharge that is under Waste Discharge Requirements.
NPDES Number:	Not reported
Subregion:	4
Facility Telephone:	8054885683
Facility Contact:	Gerald Brggers
Agency Name:	OCEANVIEW PRODUCE CO.
Agency Address:	Not reported
Agency City,St,Zip:	0
Agency Contact:	Not reported
Agency Telephone:	Not reported
Agency Type:	Private
SIC Code:	139
SIC Code 2:	Not reported

OCEANVIEW PRODUCE CO. (Continued) **S101699971**

Primary Waste Type:	Designated/Influent or Solid Wastes that pose a significant threat to water quality because of their high concentrations (E.G., BOD, Hardness, TRF, Chloride). 'Manageable' hazardous wastes (E.G., inorganic salts and heavy metals) are included in this category.
Primary Waste:	MISCEL
Waste Type2:	Not reported
Waste2:	Miscellaneous (Includes wastes from dewatering, recreational lake overflow, swimming pool wastes, water ride wastewater, ground water seepage and other wastes of this type)
Primary Waste Type:	Designated/Influent or Solid Wastes that pose a significant threat to water quality because of their high concentrations (E.G., BOD, Hardness, TRF, Chloride). 'Manageable' hazardous wastes (E.G., inorganic salts and heavy metals) are included in this category.
Secondary Waste:	Not reported
Secondary Waste Type:	Not reported
Design Flow:	0
Baseline Flow:	0
Reclamation:	No reclamation requirements associated with this facility.
POTW:	The facility is not a POTW.
Treat To Water:	Minor Threat to Water Quality. A violation of a regional board order should cause a relatively minor impairment of beneficial uses compared to a major or minor threat. Not: All nurds without a TTWQ will be considered a minor threat to water quality unless coded at a higher Level. A Zero (0) may be used to code those NURDS that are found to represent no threat to water quality.
Complexity:	Category A - Any major NPDES facility, any non-NPDES facility (particularly those with toxic wastes) that would be a major if discharge was made to surface or ground waters, or any Class I disposal site. Includes any small-volume complex facility (particularly those with toxicwastes) with numerous discharge points, leak detection systems or ground water monitoring wells.

G46 Target Property **OCEANVIEW PRODUCE CO.** **CERS** **S123511543**
3000 HUENEME **N/A**
OXNARD, CA 93033

Site 6 of 9 in cluster G

Actual: 18 ft.

Focus Map: 6

CERS:

Name:	OCEANVIEW PRODUCE CO.
Address:	3000 HUENEME
City,State,Zip:	OXNARD, CA 93033
Site ID:	352203
CERS ID:	246551
CERS Description:	Waste Discharge Requirements

Enforcement Action:

Site ID:	352203
Site Name:	Oceanview Produce Co.
Site Address:	3000 HUENEME
Site City:	OXNARD
Site Zip:	93033
Enf Action Date:	03-15-2012
Enf Action Type:	Notice of Violation (Water)
Enf Action Description:	Notice of Violation Letter (Informal)
Enf Action Notes:	Not reported
Enf Action Division:	Water Boards
Enf Action Program:	UNSPEC

OCEANVIEW PRODUCE CO. (Continued) **S123511543**

Enf Action Source: CIWQS,

G47 Target Property **OCEANVIEW PRODUCE CO.**
3000 EAST HUENEME ROAD
OXNARD, CA 93033

ENF **S112264768**
WDR **N/A**
CIWQS

Site 7 of 9 in cluster G

Actual: 18 ft.

Focus Map: 6

ENF:

Name:	OCEANVIEW PRODUCE CO.
Address:	3000 EAST HUENEME ROAD
City,State,Zip:	OXNARD, CA 93033
Region:	4
Facility Id:	246551
Agency Name:	Oceanview Produce Co.
Place Type:	Irrigated Land
Place Subtype:	Irrigated Lands
Facility Type:	All other facilities
Agency Type:	Privately-Owned Business
# Of Agencies:	1
Place Latitude:	34.14725
Place Longitude:	-119.14665
SIC Code 1:	139
SIC Desc 1:	Field Crops, Except Cash Grains, NEC
SIC Code 2:	Not reported
SIC Desc 2:	Not reported
SIC Code 3:	Not reported
SIC Desc 3:	Not reported
NAICS Code 1:	Not reported
NAICS Desc 1:	Not reported
NAICS Code 2:	Not reported
NAICS Desc 2:	Not reported
NAICS Code 3:	Not reported
NAICS Desc 3:	Not reported
# Of Places:	1
Source Of Facility:	Reg Meas
Design Flow:	0.0001
Threat To Water Quality:	3
Complexity:	C
Pretreatment:	X - Facility is not a POTW
Facility Waste Type:	Miscellaneous
Facility Waste Type 2:	Not reported
Facility Waste Type 3:	Not reported
Facility Waste Type 4:	Not reported
Program:	WDRNONMUNIPRCS
Program Category1:	WDR
Program Category2:	WDR
# Of Programs:	1
WDID:	4A566700010
Reg Measure Id:	193076
Reg Measure Type:	Enrollee
Region:	4
Order #:	93-010
Npdes# CA#:	Not reported
Major-Minor:	Not reported
Npdes Type:	Not reported
Reclamation:	N - No

OCEANVIEW PRODUCE CO. (Continued) **S112264768**

Dredge Fill Fee:	Not reported
301H:	Not reported
Application Fee Amt Received:	200
Status:	Historical
Status Date:	02/05/2014
Effective Date:	09/27/1996
Expiration/Review Date:	12/31/2012
Termination Date:	09/28/2012
WDR Review - Amend:	Not reported
WDR Review - Revise/Renew:	Not reported
WDR Review - Rescind:	Not reported
WDR Review - No Action Required:	Not reported
WDR Review - Pending:	Not reported
WDR Review - Planned:	Not reported
Status Enrollee:	Y
Individual/General:	I
Fee Code:	58 - Non15 Based on (TTWQ)/CPLX)
Direction/Voice:	Passive
Enforcement Id(EID):	387337
Region:	4
Order / Resolution Number:	NOV
Enforcement Action Type:	Notice of Violation
Effective Date:	03/15/2012
Adoption/Issuance Date:	03/15/2012
Achieve Date:	Not reported
Termination Date:	04/16/2012
ACL Issuance Date:	Not reported
EPL Issuance Date:	Not reported
Status:	Historical
Title:	NOV 03/15/2012 for Oceanview Produce Co.
Description:	NOV issued on 03/15/2012 for failing to submit semi-annual monitoring reports
Program:	WDR
Latest Milestone Completion Date:	4/16/2012
# Of Programs1:	1
Total Assessment Amount:	0
Initial Assessed Amount:	0
Liability $ Amount:	0
Project $ Amount:	0
Liability $ Paid:	0
Project $ Completed:	0
Total $ Paid/Completed Amount:	0

WDR:

Name:	OCEANVIEW PRODUCE CO.
Address:	3000 EAST HUENEME ROAD
City,State,Zip:	OXNARD, CA 93033
Global ID:	WDR100000400
Status:	HISTORICAL - WDR
Census Tract:	6111004715

CIWQS:

Name:	OCEANVIEW PRODUCE CO.
Address:	3000 EAST HUENEME ROAD
City,State,Zip:	OXNARD, CA 93033
Agency:	Oceanview Produce Co.

OCEANVIEW PRODUCE CO. (Continued) **S112264768**

Agency Address:	Po Box 2887, Oxnard, CA 93034
Place/Project Type:	Irrigated Lands
SIC/NAICS:	139
Region:	4
Program:	WDRNONMUNIPRCS
Regulatory Measure Status:	Historical
Regulatory Measure Type:	Enrollee
Order Number:	93-010
WDID:	4A566700010
NPDES Number:	Not reported
Adoption Date:	Not reported
Effective Date:	09/27/1996
Termination Date:	09/28/2012
Expiration/Review Date:	12/31/2012
Design Flow:	0.0001
Major/Minor:	Not reported
Complexity:	C
TTWQ:	3
Enforcement Actions within 5 years:	0
Violations within 5 years:	0
Latitude:	34.14725
Longitude:	-119.14665

G48 Target Property **DOLE/OCEANVIEW PRODUCE**
3000 E HUENEME RD
OXNARD, CA 93033

VENTURA CO. BWT **S104994121**
HAZNET **N/A**
CERS
HWTS

Site 8 of 9 in cluster G

Actual: 18 ft.

Focus Map: 6

VENTURA CO. BWT:

Name:	ANACAPA FRESH LOGISTICS FAC #2
Address:	3000 E HUENEME RD
City,State,Zip:	OXNARD, CA
Facility ID:	FA0005309
Program:	BUSINESS PLAN

HAZNET:

Name:	DOLE/OCEANVIEW PRODUCE
Address:	3000 E HUENEME RD
Address 2:	Not reported
City,State,Zip:	OXNARD, CA 93033
Contact:	JAIME MORENO/ROBBIE MISNER
Telephone:	8319700668
Mailing Name:	Not reported
Mailing Address:	PO BOX 2887
Year:	2015
Gepaid:	CAL000385664
TSD EPA ID:	AZR000501510
CA Waste Code:	134 - Aqueous solution with total organic residues less than 10 percent
Disposal Method:	H141 - Storage, Bulking, And/Or Transfer Off Site--No Treatment/Reovery (H010-H129) Or (H131-H135)
Tons:	1.155

DOLE/OCEANVIEW PRODUCE (Continued) **S104994121**

Additional Info:

Year:	2015
Gen EPA ID:	CAL000385664
Shipment Date:	20150831
Creation Date:	2/26/2016 22:15:15
Receipt Date:	20150914
Manifest ID:	014313551JJK
Trans EPA ID:	CAD983613688
Trans Name:	MILES CHEMICAL COMPANY
Trans 2 EPA ID:	CAD980585293
Trans 2 Name:	INDUSTRIAL WASTE UTILIZATION
TSDF EPA ID:	AZR000501510
Trans Name:	AA SYDCOL LLC
TSDF Alt EPA ID:	Not reported
TSDF Alt Name:	Not reported
Waste Code Description:	134 - Aqueous solution with <10% total organic residues
RCRA Code:	Not reported
Meth Code:	H141 - Storage, Bulking, And/Or Transfer Off Site--No Treatment/Reovery (H010-H129) Or (H131-H135)
Quantity Tons:	1.155
Waste Quantity:	275
Quantity Unit:	G
Additional Code 1:	Not reported
Additional Code 2:	Not reported
Additional Code 3:	Not reported
Additional Code 4:	Not reported
Additional Code 5:	Not reported

CERS:

Name:	ANACAPA FRESH LOGISTICS 2 - HUENEME RD.
Address:	3000 E HUENEME RD
City,State,Zip:	OXNARD, CA 93033
Site ID:	398533
CERS ID:	10332625
CERS Description:	Chemical Storage Facilities

Violations:

Site ID:	398533
Site Name:	Anacapa Fresh Logistics 2 - Hueneme Rd.
Violation Date:	02-23-2015
Citation:	22 CCR 12 66262.40(a) - California Code of Regulations, Title 22, Chapter 12, Section(s) 66262.40(a)
Violation Description:	Failure to maintain uniform hazardous waste manifest, consolidated manifest, or bills of lading copies for three years.
Violation Notes:	Returned to compliance on 03/13/2015.
Violation Division:	Ventura County Environmental Health
Violation Program:	HW
Violation Source:	CERS,
Site ID:	398533
Site Name:	Anacapa Fresh Logistics 2 - Hueneme Rd.
Violation Date:	07-19-2016
Citation:	HSC 6.95 25508(a)(1) - California Health and Safety Code, Chapter 6.95, Section(s) 25508(a)(1)
Violation Description:	Failure to complete and electronically submit a site map with all required content.

DOLE/OCEANVIEW PRODUCE (Continued) **S104994121**

Violation Notes: Returned to compliance on 08/02/2016.
Violation Division: Ventura County Environmental Health
Violation Program: HMRRP
Violation Source: CERS,

Site ID: 398533
Site Name: Anacapa Fresh Logistics 2 - Hueneme Rd.
Violation Date: 07-19-2016
Citation: HSC 6.95 25508.1(a)-(f) - California Health and Safety Code, Chapter 6.95, Section(s) 25508.1(a)-(f)
Violation Description: Failure to electronically update business plan within 30 days of any one of the following events: A 100 percent or more increase in the quantity of a previously disclosed material. Any handling of a previously undisclosed hazardous materials at or above reportable quantities. A change of business address, business ownership, or business name. A substantial change in the handler's operations that requires modification to any portion of the business plan.
Violation Notes: Returned to compliance on 08/02/2016.
Violation Division: Ventura County Environmental Health
Violation Program: HMRRP
Violation Source: CERS,

Site ID: 398533
Site Name: Anacapa Fresh Logistics 2 - Hueneme Rd.
Violation Date: 01-07-2014
Citation: 19 CCR 4.5 2755.2(d) - California Code of Regulations, Title 19, Chapter 4.5, Section(s) 2755.2(d)
Violation Description: Failure to include the consideration of external events, including seismic events.
Violation Notes: Returned to compliance on 04/16/2014.
Violation Division: Ventura County Environmental Health
Violation Program: CalARP
Violation Source: CERS,

Site ID: 398533
Site Name: Anacapa Fresh Logistics 2 - Hueneme Rd.
Violation Date: 02-23-2015
Citation: HSC 6.95 25508(a)(1) - California Health and Safety Code, Chapter 6.95, Section(s) 25508(a)(1)
Violation Description: Failure to complete and electronically submit a site map with all required content.
Violation Notes: Returned to compliance on 03/13/2015.
Violation Division: Ventura County Environmental Health
Violation Program: HMRRP
Violation Source: CERS,

Evaluation:
Eval General Type: Compliance Evaluation Inspection
Eval Date: 02-23-2015
Violations Found: Yes
Eval Type: Routine done by local agency
Eval Notes: Not reported
Eval Division: Ventura County Environmental Health
Eval Program: HW
Eval Source: CERS,

Eval General Type: Compliance Evaluation Inspection

DOLE/OCEANVIEW PRODUCE (Continued) **S104994121**

Eval Date: 07-19-2016
Violations Found: Yes
Eval Type: Routine done by local agency
Eval Notes: Not reported
Eval Division: Ventura County Environmental Health
Eval Program: HMRRP
Eval Source: CERS,

Eval General Type: Compliance Evaluation Inspection
Eval Date: 10-06-2020
Violations Found: No
Eval Type: Routine done by local agency
Eval Notes: Not reported
Eval Division: Ventura County Environmental Health
Eval Program: CalARP
Eval Source: CERS,

Eval General Type: Compliance Evaluation Inspection
Eval Date: 10-13-2020
Violations Found: No
Eval Type: Routine done by local agency
Eval Notes: Not reported
Eval Division: Ventura County Environmental Health
Eval Program: HW
Eval Source: CERS,

Eval General Type: Compliance Evaluation Inspection
Eval Date: 10-31-2018
Violations Found: No
Eval Type: Routine done by local agency
Eval Notes: Not reported
Eval Division: Ventura County Environmental Health
Eval Program: HW
Eval Source: CERS,

Eval General Type: Compliance Evaluation Inspection
Eval Date: 01-07-2014
Violations Found: Yes
Eval Type: Routine done by local agency
Eval Notes: Not reported
Eval Division: Ventura County Environmental Health
Eval Program: CalARP
Eval Source: CERS,

Eval General Type: Compliance Evaluation Inspection
Eval Date: 02-08-2022
Violations Found: No
Eval Type: Routine done by local agency
Eval Notes: Not reported
Eval Division: Ventura County Environmental Health
Eval Program: HMRRP
Eval Source: CERS,

Eval General Type: Compliance Evaluation Inspection
Eval Date: 07-19-2016
Violations Found: No
Eval Type: Routine done by local agency

DOLE/OCEANVIEW PRODUCE (Continued) **S104994121**

Eval Notes: Not reported
Eval Division: Ventura County Environmental Health
Eval Program: HW
Eval Source: CERS,

Eval General Type: Compliance Evaluation Inspection
Eval Date: 02-23-2015
Violations Found: Yes
Eval Type: Routine done by local agency
Eval Notes: Not reported
Eval Division: Ventura County Environmental Health
Eval Program: HMRRP
Eval Source: CERS,

Eval General Type: Compliance Evaluation Inspection
Eval Date: 10-13-2020
Violations Found: No
Eval Type: Routine done by local agency
Eval Notes: Not reported
Eval Division: Ventura County Environmental Health
Eval Program: HMRRP
Eval Source: CERS,

Eval General Type: Compliance Evaluation Inspection
Eval Date: 10-31-2018
Violations Found: No
Eval Type: Routine done by local agency
Eval Notes: Not reported
Eval Division: Ventura County Environmental Health
Eval Program: HMRRP
Eval Source: CERS,

Coordinates:
Site ID: 398533
Facility Name: Anacapa Fresh Logistics 2 - Hueneme Rd.
Env Int Type Code: HMBP
Program ID: 10332625
Coord Name: Not reported
Ref Point Type Desc: Unknown,
Latitude: 34.147085
Longitude: -119.134536

Affiliation:
Affiliation Type Desc: CUPA District
Entity Name: Ventura County Environmental Health
Entity Title: Not reported
Affiliation Address: 800 South Victoria Avenue
Affiliation City: Ventura
Affiliation State: CA
Affiliation Country: Not reported
Affiliation Zip: 93009
Affiliation Phone: (805) 654-2813,

Affiliation Type Desc: Legal Owner
Entity Name: Anacapa Fresh Logistics, LLC
Entity Title: Not reported

DOLE/OCEANVIEW PRODUCE (Continued) **S104994121**

Affiliation Address:	771 Mountain View Avenue
Affiliation City:	Oxnard
Affiliation State:	CA
Affiliation Country:	United States
Affiliation Zip:	93030
Affiliation Phone:	(805) 874-4660,
Affiliation Type Desc:	Parent Corporation
Entity Name:	Anacapa Fresh Logistics, LLC
Entity Title:	Not reported
Affiliation Address:	Not reported
Affiliation City:	Not reported
Affiliation State:	Not reported
Affiliation Country:	Not reported
Affiliation Zip:	Not reported
Affiliation Phone:	,
Affiliation Type Desc:	Facility Mailing Address
Entity Name:	Mailing Address
Entity Title:	Not reported
Affiliation Address:	771 Mountain View Avenue
Affiliation City:	Oxnard
Affiliation State:	CA
Affiliation Country:	Not reported
Affiliation Zip:	93030
Affiliation Phone:	,
Affiliation Type Desc:	Identification Signer
Entity Name:	Nicole Muller
Entity Title:	General Manager
Affiliation Address:	Not reported
Affiliation City:	Not reported
Affiliation State:	Not reported
Affiliation Country:	Not reported
Affiliation Zip:	Not reported
Affiliation Phone:	,
Affiliation Type Desc:	Document Preparer
Entity Name:	Cloud Consulting/Ray Cloud
Entity Title:	Not reported
Affiliation Address:	Not reported
Affiliation City:	Not reported
Affiliation State:	Not reported
Affiliation Country:	Not reported
Affiliation Zip:	Not reported
Affiliation Phone:	,
Affiliation Type Desc:	Environmental Contact
Entity Name:	Nicole Muller
Entity Title:	Not reported
Affiliation Address:	771 Mountain View Avenue
Affiliation City:	Oxnard
Affiliation State:	CA
Affiliation Country:	Not reported
Affiliation Zip:	93030
Affiliation Phone:	,

DOLE/OCEANVIEW PRODUCE (Continued) **S104994121**

Affiliation Type Desc:	Operator
Entity Name:	Anacapa Fresh Logistics, LLC - Nicole Muller, General Manager
Entity Title:	Not reported
Affiliation Address:	Not reported
Affiliation City:	Not reported
Affiliation State:	Not reported
Affiliation Country:	Not reported
Affiliation Zip:	Not reported
Affiliation Phone:	(805) 874-4660,

HWTS:

Name:	DOLE/OCEANVIEW PRODUCE
Address:	3000 E HUENEME RD
Address 2:	Not reported
City,State,Zip:	OXNARD, CA 93033
EPA ID:	CAL000385664
Inactive Date:	06/30/2015
Create Date:	05/23/2013
Last Act Date:	Not reported
Mailing Name:	Not reported
Mailing Address:	PO BOX 2887
Mailing Address 2:	Not reported
Mailing City,State,Zip:	OXNARD, CA 93034
Owner Name:	DOLE/OCEANVIEW PRODUCE
Owner Address:	3000 E HUENEME RD
Owner Address 2:	Not reported
Owner City,State,Zip:	OXNARD, CA 93033
Owner Phone:	Not reported
Owner Fax:	Not reported
Contact Name:	JAIME MORENO/ROBBIE MISNER
Contact Address:	3000 E HUENEME RD
Contact Address 2:	Not reported
City,State,Zip:	OXNARD, CA 93033
Contact Phone:	Not reported
Contact Fax:	Not reported
Facility Status:	Inactive
Facility Type:	PERMANENT
Category:	STATE
Latitude:	34.147079
Longitude:	-119.134496

NAICS:

EPA ID:	CAL000385664
Create Date:	2013-05-23 13:24:36.267
NAICS Code:	336399
NAICS Description:	All Other Motor Vehicle Parts Manufacturing
Issued EPA ID Date:	2013-05-23 13:24:36.26000
Inactive Date:	2015-06-30 00:00:00
Facility Name:	DOLE/OCEANVIEW PRODUCE
Facility Address:	3000 E HUENEME RD
Facility Address 2:	Not reported
Facility City:	OXNARD
Facility County:	Not reported
Facility State:	CA
Facility Zip:	93033

G49 Target Property | **NAUMAN BROS. PACKING**
3000 HUENEME ROAD
OXNARD, CA | **UST** | **U002244019**
N/A

Site 9 of 9 in cluster G

Actual: 18 ft.
Focus Map: 6

VENTURA CO. UST:

Name:	NAUMAN BROS. PACKING
Address:	3000 HUENEME ROAD
City:	OXNARD
Facility ID:	D 233
Facility Status:	Inactive

H50 Target Property | **1X NAUMANN BROS PACKING CO**
3250 E HUENEME RD
OXNARD, CA 93030 | **HAZNET**
HWTS | **S123703075**
N/A

Site 1 of 8 in cluster H

Actual: 19 ft.
Focus Map: 6

HAZNET:

Name:	1X NAUMANN BROS PACKING CO
Address:	3250 E HUENEME RD
Address 2:	Not reported
City,State,Zip:	OXNARD, CA 930300000
Contact:	DIANE GRAU
Telephone:	8054886401
Mailing Name:	Not reported
Mailing Address:	3000 E HUENEME RD
Year:	1991
Gepaid:	CAC000025478
TSD EPA ID:	CAD089446710
CA Waste Code:	214 - Unspecified solvent mixture
Disposal Method:	R01 - Recycler
Tons:	0.2293
Year:	1989
Gepaid:	CAC000025478
TSD EPA ID:	CAD980883177
CA Waste Code:	221 - Waste oil and mixed oil
Disposal Method:	R01 - Recycler
Tons:	2.5437
Year:	1987
Gepaid:	CAC000025478
TSD EPA ID:	Not reported
CA Waste Code:	611 - Contaminated soil from site clean-up
Disposal Method:	03 -
Tons:	227.556
Year:	1987
Gepaid:	CAC000025478
TSD EPA ID:	Not reported
CA Waste Code:	-
Disposal Method:	-
Tons:	530.964
Year:	1987
Gepaid:	CAC000025478
TSD EPA ID:	Not reported

1X NAUMANN BROS PACKING CO (Continued) **S123703075**

CA Waste Code:	-
Disposal Method:	03 -
Tons:	30.3408

HWTS:

Name:	1X NAUMANN BROS PACKING CO
Address:	3250 E HUENEME RD
Address 2:	Not reported
City,State,Zip:	OXNARD, CA 93030
EPA ID:	CAC000025478
Inactive Date:	10/25/2000
Create Date:	07/30/1987
Last Act Date:	Not reported
Mailing Name:	Not reported
Mailing Address:	3000 E HUENEME RD
Mailing Address 2:	Not reported
Mailing City,State,Zip:	OXNARD, CA 930300000
Owner Name:	Not reported
Owner Address:	Not reported
Owner Address 2:	Not reported
Owner City,State,Zip:	Not reported
Owner Phone:	Not reported
Owner Fax:	Not reported
Contact Name:	DIANE GRAU
Contact Address:	Not reported
Contact Address 2:	Not reported
City,State,Zip:	Not reported
Contact Phone:	Not reported
Contact Fax:	Not reported
Facility Status:	Inactive
Facility Type:	TEMPORARY
Category:	STATE
Latitude:	34.14711
Longitude:	-119.127746

H51 **NAUMANN RANCH** **ECHO** **1026145359**
Target **3250 E HUENEME RD** **N/A**
Property **OXNARD, CA 93033**

Site 2 of 8 in cluster H

Actual:
19 ft.

Focus Map:
6

ECHO:

Envid:	1026145359
Registry ID:	110070800963
DFR URL:	http://echo.epa.gov/detailed-facility-report?fid=110070800963
Name:	NAUMANN RANCH
Address:	3250 E HUENEME RD
City,State,Zip:	OXNARD, CA 93033

H52 Target Property | **NAUMANN RANCH**
3250 E HUENEME RD
OXNARD, CA 93033 | **RCRA NonGen / NLR** | **1026057353**
CAL000453549

Site 3 of 8 in cluster H

Actual: 19 ft.

Focus Map: 6

RCRA Listings:

Date Form Received by Agency:	20200313
Handler Name:	Naumann Ranch
Handler Address:	3250 E HUENEME RD
Handler City,State,Zip:	OXNARD, CA 93033
EPA ID:	CAL000453549
Contact Name:	MICHAEL NAUMANN
Contact Address:	PO BOX 3723
Contact City,State,Zip:	CAMARILLO, CA 93011
Contact Telephone:	805-368-6486
Contact Fax:	Not reported
Contact Email:	MIKENAUMANN118@GMAIL.COM
Contact Title:	Not reported
EPA Region:	09
Land Type:	Not reported
Federal Waste Generator Description:	Not a generator, verified
Non-Notifier:	Not reported
Biennial Report Cycle:	Not reported
Accessibility:	Not reported
Active Site Indicator:	Not reported
State District Owner:	Not reported
State District:	Not reported
Mailing Address:	PO BOX 3723
Mailing City,State,Zip:	CAMARILLO, CA 93011
Owner Name:	Michael Naumann
Owner Type:	Other
Operator Name:	Michael Naumann
Operator Type:	Other
Short-Term Generator Activity:	No
Importer Activity:	No
Mixed Waste Generator:	No
Transporter Activity:	No
Transfer Facility Activity:	No
Recycler Activity with Storage:	No
Small Quantity On-Site Burner Exemption:	No
Smelting Melting and Refining Furnace Exemption:	No
Underground Injection Control:	No
Off-Site Waste Receipt:	No
Universal Waste Indicator:	No
Universal Waste Destination Facility:	No
Federal Universal Waste:	No
Active Site State-Reg Handler:	---
Federal Facility Indicator:	Not reported
Hazardous Secondary Material Indicator:	N
Sub-Part K Indicator:	Not reported
2018 GPRA Permit Baseline:	Not on the Baseline
2018 GPRA Renewals Baseline:	Not on the Baseline
202 GPRA Corrective Action Baseline:	No
Subject to Corrective Action Universe:	No
Non-TSDFs Where RCRA CA has Been Imposed Universe:	No
Corrective Action Priority Ranking:	No NCAPS ranking
Environmental Control Indicator:	No
Institutional Control Indicator:	No

NAUMANN RANCH (Continued) **1026057353**

Human Exposure Controls Indicator:	N/A
Groundwater Controls Indicator:	N/A
Significant Non-Complier Universe:	No
Unaddressed Significant Non-Complier Universe:	No
Addressed Significant Non-Complier Universe:	No
Significant Non-Complier With a Compliance Schedule Universe:	No
Financial Assurance Required:	Not reported
Handler Date of Last Change:	20200320
Recognized Trader-Importer:	No
Recognized Trader-Exporter:	No
Importer of Spent Lead Acid Batteries:	No
Exporter of Spent Lead Acid Batteries:	No
Recycler Activity Without Storage:	No
Manifest Broker:	No
Sub-Part P Indicator:	No

Handler - Owner Operator:

Owner/Operator Indicator:	Operator
Owner/Operator Name: MICHAEL NAUMANN	
Legal Status:	Other
Date Became Current:	Not reported
Date Ended Current:	Not reported
Owner/Operator Address:	PO BOX 3723
Owner/Operator City,State,Zip:	CAMARILLO, CA 93011
Owner/Operator Telephone:	805-368-6486
Owner/Operator Telephone Ext:	Not reported
Owner/Operator Fax:	Not reported
Owner/Operator Email:	Not reported

Owner/Operator Indicator:	Owner
Owner/Operator Name: MICHAEL NAUMANN	
Legal Status:	Other
Date Became Current:	Not reported
Date Ended Current:	Not reported
Owner/Operator Address:	PO BOX 3723
Owner/Operator City,State,Zip:	CAMARILLO, CA 93011
Owner/Operator Telephone:	805-368-6486
Owner/Operator Telephone Ext:	Not reported
Owner/Operator Fax:	Not reported
Owner/Operator Email:	Not reported

Historic Generators:

Receive Date:	20200313
Handler Name: NAUMANN RANCH	
Federal Waste Generator Description:	Not a generator, verified
State District Owner:	Not reported
Large Quantity Handler of Universal Waste:	No
Recognized Trader Importer:	No
Recognized Trader Exporter:	No
Spent Lead Acid Battery Importer:	No
Spent Lead Acid Battery Exporter:	No
Current Record:	Yes
Non Storage Recycler Activity:	Not reported
Electronic Manifest Broker:	Not reported

NAUMANN RANCH (Continued) **1026057353**

List of NAICS Codes and Descriptions:

NAICS Code:	111219
NAICS Description:	OTHER VEGETABLE (EXCEPT POTATO) AND MELON FARMING

Facility Has Received Notices of Violations:

Violations:	No Violations Found

Evaluation Action Summary:

Evaluations:	No Evaluations Found

H53 Target Property **NAUMANN BROS MAINTENANCE SHOP**
3250 E HUENEME RD
OXNARD, CA 93034

HIST UST **U001579997**
N/A

Site 4 of 8 in cluster H

Actual: 19 ft.

Focus Map: 6

HIST UST:

Name:	NAUMANN BROS MAINTENANCE SHOP
Address:	3250 E HUENEME RD
City,State,Zip:	OXNARD, CA 93034
File Number:	Not reported
URL:	Not reported
Region:	STATE
Facility ID:	00000037160
Facility Type:	Other
Other Type:	MAINTENANCE SHOP
Contact Name:	GERALD K. MATSUMOTO
Telephone:	8054885633
Owner Name:	NAUMANN BROS
Owner Address:	3000 E. HUENEME ROAD
Owner City,St,Zip:	OXNARD, CA 93034
Total Tanks:	0003
Tank Num:	001
Container Num:	#1
Year Installed:	1977
Tank Capacity:	00004000
Tank Used for:	PRODUCT
Type of Fuel:	UNLEADED
Container Construction Thickness:	Not reported
Leak Detection:	None
Tank Num:	002
Container Num:	#2
Year Installed:	1975
Tank Capacity:	00004000
Tank Used for:	PRODUCT
Type of Fuel:	REGULAR
Container Construction Thickness:	Not reported
Leak Detection:	None
Tank Num:	003
Container Num:	#3
Year Installed:	1975
Tank Capacity:	00004000

NAUMANN BROS MAINTENANCE SHOP (Continued) **U001579997**

Tank Used for:	PRODUCT
Type of Fuel:	DIESEL
Container Construction Thickness:	Not reported
Leak Detection:	None

H54 Target Property | **NAUMANN BROS**
3250 E HUENEME RD
OXNARD, CA 93033 | **HIST UST** **S113031388**
HAZNET **N/A**
HWTS

Site 5 of 8 in cluster H

Actual: 19 ft.

Focus Map: 6

HIST UST:

Name:	NAUMANN BROS MAINTENANCE SHOP
Address:	3250 E HUENEME ROAD
City,State,Zip:	OXNARD, CA 93034
File Number:	0002cb7c
URL:	https://documents.geotracker.waterboards.ca.gov/ustpdfs/pdf/0002cb7c.pdf
Region:	Not reported
Facility ID:	Not reported
Facility Type:	Not reported
Other Type:	Not reported
Contact Name:	Not reported
Telephone:	Not reported
Owner Name:	Not reported
Owner Address:	Not reported
Owner City,St,Zip:	Not reported
Total Tanks:	Not reported
Tank Num:	Not reported
Container Num:	Not reported
Year Installed:	Not reported
Tank Capacity:	Not reported
Tank Used for:	Not reported
Type of Fuel:	Not reported
Container Construction Thickness:	Not reported
Leak Detection:	Not reported

Click here for Geo Tracker PDF:

HAZNET:

Name:	NAUMANN BROS
Address:	3250 E HUENEME RD
Address 2:	Not reported
City,State,Zip:	OXNARD, CA 930330000
Contact:	GERALD BIGGERS - SHOP MANAGER
Telephone:	--
Mailing Name:	Not reported
Mailing Address:	PO BOX 2887
Year:	2015
Gepaid:	CAL000026845
TSD EPA ID:	CAT080013352
CA Waste Code:	343 - Unspecified organic liquid mixture
Disposal Method:	H039 - Other Recovery Of Reclamation For Reuse Including Acid Regeneration, Organics Recovery Ect
Tons:	0.578

NAUMANN BROS (Continued) **S113031388**

Year: 2005
Gepaid: CAL000026845
TSD EPA ID: CAT080033681
CA Waste Code: 223 - Unspecified oil-containing waste
Disposal Method: R01 - Recycler
Tons: 3.753

Year: 2004
Gepaid: CAL000026845
TSD EPA ID: CAT080033681
CA Waste Code: 223 - Unspecified oil-containing waste
Disposal Method: R01 - Recycler
Tons: 9.825

Year: 2004
Gepaid: CAL000026845
TSD EPA ID: CAT080033681
CA Waste Code: 352 - Other organic solids
Disposal Method: R01 - Recycler
Tons: 0.3

Year: 2004
Gepaid: CAL000026845
TSD EPA ID: CAT000613893
CA Waste Code: 134 - Aqueous solution with total organic residues less than 10 percent
Disposal Method: H01 - Transfer Station
Tons: 0.0336

Year: 2003
Gepaid: CAL000026845
TSD EPA ID: CAT080013352
CA Waste Code: 223 - Unspecified oil-containing waste
Disposal Method: R01 - Recycler
Tons: 0.22935

Year: 2003
Gepaid: CAL000026845
TSD EPA ID: CAT080033681
CA Waste Code: 223 - Unspecified oil-containing waste
Disposal Method: R01 - Recycler
Tons: 0.75

Year: 2003
Gepaid: CAL000026845
TSD EPA ID: CAT000613893
CA Waste Code: 134 - Aqueous solution with total organic residues less than 10 percent
Disposal Method: H01 - Transfer Station
Tons: 0.0504

Year: 2002
Gepaid: CAL000026845
TSD EPA ID: CAT080033681
CA Waste Code: 223 - Unspecified oil-containing waste
Disposal Method: R01 - Recycler
Tons: 1.1875

NAUMANN BROS (Continued) **S113031388**

Year:	2002
Gepaid:	CAL000026845
TSD EPA ID:	CAT000613893
CA Waste Code:	134 - Aqueous solution with total organic residues less than 10 percent
Disposal Method:	H01 - Transfer Station
Tons:	0.0378

Click this hyperlink while viewing on your computer to access
10 additional CA HAZNET: record(s) in the EDR Site Report.

Additional Info:

Year:	2015
Gen EPA ID:	CAL000026845
Shipment Date:	20150205
Creation Date:	5/6/2015 22:15:19
Receipt Date:	20150209
Manifest ID:	014075025JJK
Trans EPA ID:	CAD983609678
Trans Name:	BLACK GOLD INDUSTRIES
Trans 2 EPA ID:	Not reported
Trans 2 Name:	Not reported
TSDF EPA ID:	CAT080013352
Trans Name:	DEMENNO-KERDOON
TSDF Alt EPA ID:	Not reported
TSDF Alt Name:	Not reported
Waste Code Description:	343 - Unspecified organic liquid mixture
RCRA Code:	Not reported
Meth Code:	H039 - Other Recovery Of Reclamation For Reuse Including Acid Regeneration, Organics Recovery Ect
Quantity Tons:	0.578
Waste Quantity:	170
Quantity Unit:	G
Additional Code 1:	Not reported
Additional Code 2:	Not reported
Additional Code 3:	Not reported
Additional Code 4:	Not reported
Additional Code 5:	Not reported

Additional Info:

Year:	2005
Gen EPA ID:	CAL000026845
Shipment Date:	20051219
Creation Date:	3/14/2007 18:30:24
Receipt Date:	20051229
Manifest ID:	24775581
Trans EPA ID:	CAD983609678
Trans Name:	BLACK GOLD INDUSTRIES
Trans 2 EPA ID:	Not reported
Trans 2 Name:	Not reported
TSDF EPA ID:	CAT080033681
Trans Name:	D/K ENVIRONMENTAL
TSDF Alt EPA ID:	CAT080033681

NAUMANN BROS (Continued) **S113031388**

TSDF Alt Name:	Not reported
Waste Code Description:	223 - Unspecified oil-containing waste
RCRA Code:	Not reported
Meth Code:	R01 - Recycler
Quantity Tons:	1.668
Waste Quantity:	400
Quantity Unit:	G
Additional Code 1:	Not reported
Additional Code 2:	Not reported
Additional Code 3:	Not reported
Additional Code 4:	Not reported
Additional Code 5:	Not reported
Shipment Date:	20050321
Creation Date:	7/20/2005 18:30:55
Receipt Date:	20050331
Manifest ID:	24325726
Trans EPA ID:	CAD983609678
Trans Name:	BLACK GOLD INDUSTRIES
Trans 2 EPA ID:	Not reported
Trans 2 Name:	Not reported
TSDF EPA ID:	CAT080033681
Trans Name:	D/K ENVIRONMENTAL
TSDF Alt EPA ID:	CAT080033681
TSDF Alt Name:	Not reported
Waste Code Description:	223 - Unspecified oil-containing waste
RCRA Code:	NONE
Meth Code:	R01 - Recycler
Quantity Tons:	2.085
Waste Quantity:	500
Quantity Unit:	G
Additional Code 1:	Not reported
Additional Code 2:	Not reported
Additional Code 3:	Not reported
Additional Code 4:	Not reported
Additional Code 5:	Not reported

Additional Info:

Year:	2004
Gen EPA ID:	CAL000026845
Shipment Date:	20040915
Creation Date:	12/21/2004 18:31:57
Receipt Date:	20040923
Manifest ID:	24090943
Trans EPA ID:	CAD983609678
Trans Name:	BLACK GOLD INDUSTRIES
Trans 2 EPA ID:	Not reported
Trans 2 Name:	Not reported
TSDF EPA ID:	CAT080033681
Trans Name:	D/K ENVIRONMENTAL
TSDF Alt EPA ID:	CAT080033681
TSDF Alt Name:	Not reported
Waste Code Description:	352 - Other organic solids
RCRA Code:	NONE
Meth Code:	R01 - Recycler
Quantity Tons:	0.3

NAUMANN BROS (Continued) **S113031388**

Waste Quantity:	600
Quantity Unit:	P
Additional Code 1:	Not reported
Additional Code 2:	Not reported
Additional Code 3:	Not reported
Additional Code 4:	Not reported
Additional Code 5:	Not reported
Shipment Date:	20040520
Creation Date:	10/15/2004 10:47:43
Receipt Date:	20040526
Manifest ID:	23477883
Trans EPA ID:	TXR000050930
Trans Name:	SAFETY-KLEEN SYSTEMS INC
Trans 2 EPA ID:	Not reported
Trans 2 Name:	Not reported
TSDF EPA ID:	CAT000613893
Trans Name:	SAFETY-KLEEN SYSTEMS INC
TSDF Alt EPA ID:	CAT000613893
TSDF Alt Name:	Not reported
Waste Code Description:	134 - Aqueous solution with <10% total organic residues
RCRA Code:	D039
Meth Code:	H01 - Transfer Station
Quantity Tons:	0.0168
Waste Quantity:	4
Quantity Unit:	G
Additional Code 1:	Not reported
Additional Code 2:	Not reported
Additional Code 3:	Not reported
Additional Code 4:	Not reported
Additional Code 5:	Not reported
Shipment Date:	20040211
Creation Date:	9/10/2004 8:42:02
Receipt Date:	20040223
Manifest ID:	22575130
Trans EPA ID:	TXR000050930
Trans Name:	SAFETY-KLEEN SYSTEMS INC
Trans 2 EPA ID:	Not reported
Trans 2 Name:	Not reported
TSDF EPA ID:	CAT000613893
Trans Name:	SAFETY-KLEEN SYSTEMS INC
TSDF Alt EPA ID:	CAT000613893
TSDF Alt Name:	Not reported
Waste Code Description:	134 - Aqueous solution with <10% total organic residues
RCRA Code:	D039
Meth Code:	H01 - Transfer Station
Quantity Tons:	0.0168
Waste Quantity:	4
Quantity Unit:	G
Additional Code 1:	Not reported
Additional Code 2:	Not reported
Additional Code 3:	Not reported
Additional Code 4:	Not reported
Additional Code 5:	Not reported
Shipment Date:	20040122

NAUMANN BROS (Continued) **S113031388**

Creation Date:	8/20/2004 9:31:41
Receipt Date:	20040129
Manifest ID:	22929566
Trans EPA ID:	CAD983609678
Trans Name:	BLACK GOLD INDUSTRIES
Trans 2 EPA ID:	Not reported
Trans 2 Name:	Not reported
TSDF EPA ID:	CAT080033681
Trans Name:	D/K ENVIRONMENTAL
TSDF Alt EPA ID:	CAT080033681
TSDF Alt Name:	Not reported
Waste Code Description:	223 - Unspecified oil-containing waste
RCRA Code:	Not reported
Meth Code:	R01 - Recycler
Quantity Tons:	6
Waste Quantity:	12000
Quantity Unit:	P
Additional Code 1:	Not reported
Additional Code 2:	Not reported
Additional Code 3:	Not reported
Additional Code 4:	Not reported
Additional Code 5:	Not reported

Shipment Date:	20040114
Creation Date:	8/20/2004 9:31:41
Receipt Date:	20040122
Manifest ID:	22929494
Trans EPA ID:	CAD983609678
Trans Name:	BLACK GOLD INDUSTRIES
Trans 2 EPA ID:	Not reported
Trans 2 Name:	Not reported
TSDF EPA ID:	CAT080033681
Trans Name:	D/K ENVIRONMENTAL
TSDF Alt EPA ID:	CAT080033681
TSDF Alt Name:	Not reported
Waste Code Description:	223 - Unspecified oil-containing waste
RCRA Code:	Not reported
Meth Code:	R01 - Recycler
Quantity Tons:	3.825
Waste Quantity:	7650
Quantity Unit:	P
Additional Code 1:	Not reported
Additional Code 2:	Not reported
Additional Code 3:	Not reported
Additional Code 4:	Not reported
Additional Code 5:	Not reported

Additional Info:

Year:	2003
Gen EPA ID:	CAL000026845

Shipment Date:	20031002
Creation Date:	8/3/2004 15:03:33
Receipt Date:	20031009
Manifest ID:	23003925
Trans EPA ID:	CAD983609678
Trans Name:	BLACK GOLD INDUSTRIES

NAUMANN BROS (Continued) **S113031388**

Trans 2 EPA ID:	Not reported
Trans 2 Name:	Not reported
TSDF EPA ID:	CAT080033681
Trans Name:	D/K ENVIRONMENTAL
TSDF Alt EPA ID:	CAT080033681
TSDF Alt Name:	Not reported
Waste Code Description:	223 - Unspecified oil-containing waste
RCRA Code:	Not reported
Meth Code:	R01 - Recycler
Quantity Tons:	0.6
Waste Quantity:	1200
Quantity Unit:	P
Additional Code 1:	Not reported
Additional Code 2:	Not reported
Additional Code 3:	Not reported
Additional Code 4:	Not reported
Additional Code 5:	Not reported
Shipment Date:	20030821
Creation Date:	7/28/2004 10:48:03
Receipt Date:	20030828
Manifest ID:	22874963
Trans EPA ID:	TXR000050930
Trans Name:	Not reported
Trans 2 EPA ID:	Not reported
Trans 2 Name:	Not reported
TSDF EPA ID:	CAT000613893
Trans Name:	Not reported
TSDF Alt EPA ID:	CAT000613893
TSDF Alt Name:	Not reported
Waste Code Description:	134 - Aqueous solution with <10% total organic residues
RCRA Code:	D039
Meth Code:	H01 - Transfer Station
Quantity Tons:	0.0168
Waste Quantity:	4
Quantity Unit:	G
Additional Code 1:	Not reported
Additional Code 2:	Not reported
Additional Code 3:	Not reported
Additional Code 4:	Not reported
Additional Code 5:	Not reported
Shipment Date:	20030606
Creation Date:	7/22/2004 8:36:14
Receipt Date:	20030612
Manifest ID:	22547571
Trans EPA ID:	CAD983609678
Trans Name:	Not reported
Trans 2 EPA ID:	Not reported
Trans 2 Name:	Not reported
TSDF EPA ID:	CAT080033681
Trans Name:	Not reported
TSDF Alt EPA ID:	CAT080033681
TSDF Alt Name:	Not reported
Waste Code Description:	223 - Unspecified oil-containing waste
RCRA Code:	Not reported
Meth Code:	R01 - Recycler

NAUMANN BROS (Continued) **S113031388**

Quantity Tons:	0.15
Waste Quantity:	300
Quantity Unit:	P
Additional Code 1:	Not reported
Additional Code 2:	Not reported
Additional Code 3:	Not reported
Additional Code 4:	Not reported
Additional Code 5:	Not reported

Shipment Date:	20030606
Creation Date:	7/22/2004 7:52:06
Receipt Date:	20030610
Manifest ID:	22547565
Trans EPA ID:	CAD983609678
Trans Name:	Not reported
Trans 2 EPA ID:	Not reported
Trans 2 Name:	Not reported
TSDF EPA ID:	CAT080013352
Trans Name:	Not reported
TSDF Alt EPA ID:	CAT080013352
TSDF Alt Name:	Not reported
Waste Code Description:	223 - Unspecified oil-containing waste
RCRA Code:	Not reported
Meth Code:	R01 - Recycler
Quantity Tons:	0.22935
Waste Quantity:	55
Quantity Unit:	G
Additional Code 1:	Not reported
Additional Code 2:	Not reported
Additional Code 3:	Not reported
Additional Code 4:	Not reported
Additional Code 5:	Not reported

Shipment Date:	20030521
Creation Date:	6/23/2004 9:59:25
Receipt Date:	20030528
Manifest ID:	22385435
Trans EPA ID:	TXR000050930
Trans Name:	Not reported
Trans 2 EPA ID:	Not reported
Trans 2 Name:	Not reported
TSDF EPA ID:	CAT000613893
Trans Name:	Not reported
TSDF Alt EPA ID:	CAT000613893
TSDF Alt Name:	Not reported
Waste Code Description:	134 - Aqueous solution with <10% total organic residues
RCRA Code:	D039
Meth Code:	H01 - Transfer Station
Quantity Tons:	0.0168
Waste Quantity:	4
Quantity Unit:	G
Additional Code 1:	Not reported
Additional Code 2:	Not reported
Additional Code 3:	Not reported
Additional Code 4:	Not reported
Additional Code 5:	Not reported

NAUMANN BROS (Continued) **S113031388**

Shipment Date:	20030304
Creation Date:	3/16/2007 18:30:41
Receipt Date:	20030311
Manifest ID:	22438480
Trans EPA ID:	TXR000050930
Trans Name:	Not reported
Trans 2 EPA ID:	Not reported
Trans 2 Name:	Not reported
TSDF EPA ID:	CAT000613893
Trans Name:	Not reported
TSDF Alt EPA ID:	CAT000613893
TSDF Alt Name:	Not reported
Waste Code Description:	134 - Aqueous solution with <10% total organic residues
RCRA Code:	D039
Meth Code:	H01 - Transfer Station
Quantity Tons:	0.0168
Waste Quantity:	4
Quantity Unit:	G
Additional Code 1:	Not reported
Additional Code 2:	Not reported
Additional Code 3:	Not reported
Additional Code 4:	Not reported
Additional Code 5:	Not reported

Additional Info:

Year:	2002
Gen EPA ID:	CAL000026845

Shipment Date:	20021212
Creation Date:	4/1/2003 18:31:07
Receipt Date:	20021227
Manifest ID:	22198112
Trans EPA ID:	SCR000075150
Trans Name:	Not reported
Trans 2 EPA ID:	Not reported
Trans 2 Name:	Not reported
TSDF EPA ID:	CAT000613893
Trans Name:	Not reported
TSDF Alt EPA ID:	Not reported
TSDF Alt Name:	Not reported
Waste Code Description:	134 - Aqueous solution with <10% total organic residues
RCRA Code:	D039
Meth Code:	H01 - Transfer Station
Quantity Tons:	0.021
Waste Quantity:	5
Quantity Unit:	G
Additional Code 1:	Not reported
Additional Code 2:	Not reported
Additional Code 3:	Not reported
Additional Code 4:	Not reported
Additional Code 5:	Not reported

Shipment Date:	20021106
Creation Date:	3/15/2003 18:31:28
Receipt Date:	20021115
Manifest ID:	22072510
Trans EPA ID:	CAD983609678

NAUMANN BROS (Continued) **S113031388**

Trans Name:	Not reported
Trans 2 EPA ID:	Not reported
Trans 2 Name:	Not reported
TSDF EPA ID:	CAT080033681
Trans Name:	Not reported
TSDF Alt EPA ID:	Not reported
TSDF Alt Name:	Not reported
Waste Code Description:	223 - Unspecified oil-containing waste
RCRA Code:	Not reported
Meth Code:	R01 - Recycler
Quantity Tons:	0.6875
Waste Quantity:	1375
Quantity Unit:	P
Additional Code 1:	Not reported
Additional Code 2:	Not reported
Additional Code 3:	Not reported
Additional Code 4:	Not reported
Additional Code 5:	Not reported
Shipment Date:	20020927
Creation Date:	1/28/2003 18:32:43
Receipt Date:	20021003
Manifest ID:	21912066
Trans EPA ID:	SCR000075150
Trans Name:	Not reported
Trans 2 EPA ID:	Not reported
Trans 2 Name:	Not reported
TSDF EPA ID:	CAT000613893
Trans Name:	Not reported
TSDF Alt EPA ID:	Not reported
TSDF Alt Name:	Not reported
Waste Code Description:	134 - Aqueous solution with <10% total organic residues
RCRA Code:	D039
Meth Code:	H01 - Transfer Station
Quantity Tons:	0.0168
Waste Quantity:	4
Quantity Unit:	G
Additional Code 1:	Not reported
Additional Code 2:	Not reported
Additional Code 3:	Not reported
Additional Code 4:	Not reported
Additional Code 5:	Not reported
Shipment Date:	20020221
Creation Date:	7/25/2002 18:31:24
Receipt Date:	20020301
Manifest ID:	21624355
Trans EPA ID:	CAD983609678
Trans Name:	Not reported
Trans 2 EPA ID:	Not reported
Trans 2 Name:	Not reported
TSDF EPA ID:	CAT080033681
Trans Name:	Not reported
TSDF Alt EPA ID:	Not reported
TSDF Alt Name:	Not reported
Waste Code Description:	223 - Unspecified oil-containing waste
RCRA Code:	Not reported

NAUMANN BROS (Continued) **S113031388**

Meth Code:	R01 - Recycler
Quantity Tons:	0.5
Waste Quantity:	1000
Quantity Unit:	P
Additional Code 1:	Not reported
Additional Code 2:	Not reported
Additional Code 3:	Not reported
Additional Code 4:	Not reported
Additional Code 5:	Not reported

Additional Info:

Year:	2001
Gen EPA ID:	CAL000026845
Shipment Date:	20011105
Creation Date:	1/16/2002 0:00:00
Receipt Date:	20011109
Manifest ID:	21334208
Trans EPA ID:	CAD983609678
Trans Name:	Not reported
Trans 2 EPA ID:	Not reported
Trans 2 Name:	Not reported
TSDF EPA ID:	CAT080033681
Trans Name:	Not reported
TSDF Alt EPA ID:	CAT080033681
TSDF Alt Name:	Not reported
Waste Code Description:	223 - Unspecified oil-containing waste
RCRA Code:	Not reported
Meth Code:	R01 - Recycler
Quantity Tons:	0.4
Waste Quantity:	800
Quantity Unit:	P
Additional Code 1:	Not reported
Additional Code 2:	Not reported
Additional Code 3:	Not reported
Additional Code 4:	Not reported
Additional Code 5:	Not reported
Shipment Date:	20010725
Creation Date:	10/3/2001 0:00:00
Receipt Date:	20010803
Manifest ID:	21161130
Trans EPA ID:	CAD983609678
Trans Name:	Not reported
Trans 2 EPA ID:	Not reported
Trans 2 Name:	Not reported
TSDF EPA ID:	CAT080033681
Trans Name:	Not reported
TSDF Alt EPA ID:	CAT080033681
TSDF Alt Name:	Not reported
Waste Code Description:	223 - Unspecified oil-containing waste
RCRA Code:	Not reported
Meth Code:	R01 - Recycler
Quantity Tons:	0.2
Waste Quantity:	400
Quantity Unit:	P
Additional Code 1:	Not reported

NAUMANN BROS (Continued) **S113031388**

Additional Code 2:	Not reported
Additional Code 3:	Not reported
Additional Code 4:	Not reported
Additional Code 5:	Not reported

Additional Info:

Year:	2000
Gen EPA ID:	CAL000026845
Shipment Date:	20001026
Creation Date:	1/9/2001 0:00:00
Receipt Date:	20001103
Manifest ID:	20516829
Trans EPA ID:	CAD983609678
Trans Name:	Not reported
Trans 2 EPA ID:	Not reported
Trans 2 Name:	Not reported
TSDF EPA ID:	CAT080033681
Trans Name:	Not reported
TSDF Alt EPA ID:	CAT080033681
TSDF Alt Name:	Not reported
Waste Code Description:	223 - Unspecified oil-containing waste
RCRA Code:	Not reported
Meth Code:	D80 - Disposal, Land Fill
Quantity Tons:	1
Waste Quantity:	2000
Quantity Unit:	P
Additional Code 1:	Not reported
Additional Code 2:	Not reported
Additional Code 3:	Not reported
Additional Code 4:	Not reported
Additional Code 5:	Not reported
Shipment Date:	20000508
Creation Date:	8/1/2000 0:00:00
Receipt Date:	20000518
Manifest ID:	98895508
Trans EPA ID:	CAD983609678
Trans Name:	Not reported
Trans 2 EPA ID:	Not reported
Trans 2 Name:	Not reported
TSDF EPA ID:	CAD008252405
Trans Name:	Not reported
TSDF Alt EPA ID:	CAD008252405
TSDF Alt Name:	Not reported
Waste Code Description:	741 - Liquids with halogenated organic compounds > 1000 mg/l
RCRA Code:	F001
Meth Code:	R01 - Recycler
Quantity Tons:	0.0208
Waste Quantity:	5
Quantity Unit:	G
Additional Code 1:	Not reported
Additional Code 2:	Not reported
Additional Code 3:	Not reported
Additional Code 4:	Not reported
Additional Code 5:	Not reported

NAUMANN BROS (Continued) **S113031388**

Shipment Date:	20000508
Creation Date:	7/12/2000 0:00:00
Receipt Date:	20000512
Manifest ID:	20085991
Trans EPA ID:	CAD983609678
Trans Name:	Not reported
Trans 2 EPA ID:	Not reported
Trans 2 Name:	Not reported
TSDF EPA ID:	CAT080033681
Trans Name:	Not reported
TSDF Alt EPA ID:	CAT080033681
TSDF Alt Name:	Not reported
Waste Code Description:	352 - Other organic solids
RCRA Code:	Not reported
Meth Code:	D80 - Disposal, Land Fill
Quantity Tons:	0.2
Waste Quantity:	400
Quantity Unit:	P
Additional Code 1:	Not reported
Additional Code 2:	Not reported
Additional Code 3:	Not reported
Additional Code 4:	Not reported
Additional Code 5:	Not reported

Shipment Date:	20000508
Creation Date:	7/12/2000 0:00:00
Receipt Date:	20000512
Manifest ID:	20085983
Trans EPA ID:	CAD983609678
Trans Name:	Not reported
Trans 2 EPA ID:	Not reported
Trans 2 Name:	Not reported
TSDF EPA ID:	CAT080013352
Trans Name:	Not reported
TSDF Alt EPA ID:	CAT080013352
TSDF Alt Name:	Not reported
Waste Code Description:	343 - Unspecified organic liquid mixture
RCRA Code:	Not reported
Meth Code:	R01 - Recycler
Quantity Tons:	0.374
Waste Quantity:	110
Quantity Unit:	G
Additional Code 1:	Not reported
Additional Code 2:	Not reported
Additional Code 3:	Not reported
Additional Code 4:	Not reported
Additional Code 5:	Not reported

Shipment Date:	20000104
Creation Date:	3/22/2000 0:00:00
Receipt Date:	20000120
Manifest ID:	99835470
Trans EPA ID:	CAD983609678
Trans Name:	Not reported
Trans 2 EPA ID:	Not reported
Trans 2 Name:	Not reported
TSDF EPA ID:	CAT080033681

NAUMANN BROS (Continued) **S113031388**

Trans Name:	Not reported
TSDF Alt EPA ID:	CAT080033681
TSDF Alt Name:	Not reported
Waste Code Description:	223 - Unspecified oil-containing waste
RCRA Code:	Not reported
Meth Code:	D80 - Disposal, Land Fill
Quantity Tons:	0.2
Waste Quantity:	400
Quantity Unit:	P
Additional Code 1:	Not reported
Additional Code 2:	Not reported
Additional Code 3:	Not reported
Additional Code 4:	Not reported
Additional Code 5:	Not reported

Additional Info:

Year:	1997
Gen EPA ID:	CAL000026845
Shipment Date:	19970908
Creation Date:	7/23/1998 0:00:00
Receipt Date:	19970909
Manifest ID:	96713542
Trans EPA ID:	CAD983609678
Trans Name:	Not reported
Trans 2 EPA ID:	Not reported
Trans 2 Name:	Not reported
TSDF EPA ID:	Not reported
Trans Name:	Not reported
TSDF Alt EPA ID:	Not reported
TSDF Alt Name:	Not reported
Waste Code Description:	352 - Other organic solids
RCRA Code:	Not reported
Meth Code:	H01 - Transfer Station
Quantity Tons:	0.4
Waste Quantity:	800
Quantity Unit:	P
Additional Code 1:	Not reported
Additional Code 2:	Not reported
Additional Code 3:	Not reported
Additional Code 4:	Not reported
Additional Code 5:	Not reported
Shipment Date:	19970717
Creation Date:	12/4/1997 0:00:00
Receipt Date:	19970722
Manifest ID:	96713528
Trans EPA ID:	CAD983609678
Trans Name:	Not reported
Trans 2 EPA ID:	Not reported
Trans 2 Name:	Not reported
TSDF EPA ID:	CAD982444481
Trans Name:	Not reported
TSDF Alt EPA ID:	Not reported
TSDF Alt Name:	Not reported
Waste Code Description:	352 - Other organic solids
RCRA Code:	Not reported

NAUMANN BROS (Continued) **S113031388**

Meth Code:	H01 - Transfer Station
Quantity Tons:	0.45
Waste Quantity:	900
Quantity Unit:	P
Additional Code 1:	Not reported
Additional Code 2:	Not reported
Additional Code 3:	Not reported
Additional Code 4:	Not reported
Additional Code 5:	Not reported

Additional Info:

Year:	1995
Gen EPA ID:	CAL000026845
Shipment Date:	19950623
Creation Date:	10/24/1995 0:00:00
Receipt Date:	Not reported
Manifest ID:	95418022
Trans EPA ID:	ILD984908202
Trans Name:	Not reported
Trans 2 EPA ID:	Not reported
Trans 2 Name:	Not reported
TSDF EPA ID:	CAD093459485
Trans Name:	Not reported
TSDF Alt EPA ID:	Not reported
TSDF Alt Name:	Not reported
Waste Code Description:	214 - Unspecified solvent mixture
RCRA Code:	D039
Meth Code:	- Not reported
Quantity Tons:	0.018
Waste Quantity:	5
Quantity Unit:	G
Additional Code 1:	Not reported
Additional Code 2:	Not reported
Additional Code 3:	Not reported
Additional Code 4:	Not reported
Additional Code 5:	Not reported
Shipment Date:	19950307
Creation Date:	3/29/1996 0:00:00
Receipt Date:	19950308
Manifest ID:	95250445
Trans EPA ID:	CAD028277036
Trans Name:	Not reported
Trans 2 EPA ID:	Not reported
Trans 2 Name:	Not reported
TSDF EPA ID:	CAT080013352
Trans Name:	Not reported
TSDF Alt EPA ID:	CAT080013352
TSDF Alt Name:	Not reported
Waste Code Description:	135 - Unspecified aqueous solution
RCRA Code:	Not reported
Meth Code:	R01 - Recycler
Quantity Tons:	0.231
Waste Quantity:	55
Quantity Unit:	G
Additional Code 1:	Not reported

NAUMANN BROS (Continued) **S113031388**

Additional Code 2:	Not reported
Additional Code 3:	Not reported
Additional Code 4:	Not reported
Additional Code 5:	Not reported

Additional Info:

Year:	1994
Gen EPA ID:	CAL000026845
Shipment Date:	19941215
Creation Date:	3/28/1996 0:00:00
Receipt Date:	19941216
Manifest ID:	93714977
Trans EPA ID:	CAD028277036
Trans Name:	Not reported
Trans 2 EPA ID:	Not reported
Trans 2 Name:	Not reported
TSDF EPA ID:	CAT080013352
Trans Name:	Not reported
TSDF Alt EPA ID:	CAT080013352
TSDF Alt Name:	Not reported
Waste Code Description:	135 - Unspecified aqueous solution
RCRA Code:	Not reported
Meth Code:	R01 - Recycler
Quantity Tons:	0.21
Waste Quantity:	50
Quantity Unit:	G
Additional Code 1:	Not reported
Additional Code 2:	Not reported
Additional Code 3:	Not reported
Additional Code 4:	Not reported
Additional Code 5:	Not reported
Shipment Date:	19940510
Creation Date:	3/26/1996 0:00:00
Receipt Date:	19940512
Manifest ID:	93321728
Trans EPA ID:	CAD028277036
Trans Name:	Not reported
Trans 2 EPA ID:	CAD028277036
Trans 2 Name:	Not reported
TSDF EPA ID:	CAT080013352
Trans Name:	Not reported
TSDF Alt EPA ID:	CAT080013352
TSDF Alt Name:	Not reported
Waste Code Description:	135 - Unspecified aqueous solution
RCRA Code:	Not reported
Meth Code:	R01 - Recycler
Quantity Tons:	0.42
Waste Quantity:	100
Quantity Unit:	G
Additional Code 1:	Not reported
Additional Code 2:	Not reported
Additional Code 3:	Not reported
Additional Code 4:	Not reported
Additional Code 5:	Not reported

NAUMANN BROS (Continued) **S113031388**

HWTS:

Name:	NAUMANN RANCH
Address:	3250 E HUENEME RD
Address 2:	Not reported
City,State,Zip:	OXNARD, CA 93033
EPA ID:	CAL000453549
Inactive Date:	Not reported
Create Date:	03/13/2020
Last Act Date:	Not reported
Mailing Name:	Not reported
Mailing Address:	PO BOX 3723
Mailing Address 2:	Not reported
Mailing City,State,Zip:	CAMARILLO, CA 93011
Owner Name:	MICHAEL NAUMANN
Owner Address:	PO BOX 3723
Owner Address 2:	Not reported
Owner City,State,Zip:	CAMARILLO, CA 93011
Owner Phone:	Not reported
Owner Fax:	Not reported
Contact Name:	MICHAEL NAUMANN
Contact Address:	PO BOX 3723
Contact Address 2:	Not reported
City,State,Zip:	CAMARILLO, CA 93011
Contact Phone:	Not reported
Contact Fax:	Not reported
Facility Status:	Active
Facility Type:	PERMANENT
Category:	STATE
Latitude:	34.146837
Longitude:	-119.13192

NAICS:

EPA ID:	CAL000453549
Create Date:	2020-03-13 15:44:55.363
NAICS Code:	111219
NAICS Description:	Other Vegetable (except Potato) and Melon Farming
Issued EPA ID Date:	2020-03-13 15:44:55.35000
Inactive Date:	Not reported
Facility Name:	NAUMANN RANCH
Facility Address:	3250 E HUENEME RD
Facility Address 2:	Not reported
Facility City:	OXNARD
Facility County:	Not reported
Facility State:	CA
Facility Zip:	93033

Name:	NAUMANN BROS
Address:	3250 E HUENEME RD
Address 2:	Not reported
City,State,Zip:	OXNARD, CA 93033
EPA ID:	CAL000026845
Inactive Date:	06/30/2001
Create Date:	05/09/1990
Last Act Date:	Not reported
Mailing Name:	Not reported
Mailing Address:	PO BOX 2887

NAUMANN BROS (Continued) **S113031388**

Mailing Address 2:	Not reported
Mailing City,State,Zip:	OXNARD, CA 930342887
Owner Name:	JIM & RICHARD NAUMANN
Owner Address:	Not reported
Owner Address 2:	Not reported
Owner City,State,Zip:	Not reported
Owner Phone:	Not reported
Owner Fax:	Not reported
Contact Name:	GERALD BIGGERS - SHOP MANAGER
Contact Address:	PO BOX 2887
Contact Address 2:	Not reported
City,State,Zip:	OXNARD, CA 930340000
Contact Phone:	Not reported
Contact Fax:	Not reported
Facility Status:	Inactive
Facility Type:	PERMANENT
Category:	STATE
Latitude:	34.147113
Longitude:	-119.128629

H55 **OCEANVIEW PRODUCE CO** **RCRA NonGen / NLR** **1024793538**
Target **3250 E HUENEME RD** **CAL000139831**
Property **OXNARD, CA 93033**

Site 6 of 8 in cluster H

Actual:
19 ft.

Focus Map:
6

RCRA Listings:

Date Form Received by Agency:	19971210
Handler Name:	Oceanview Produce Co
Handler Address:	3250 E HUENEME RD
Handler City,State,Zip:	OXNARD, CA 93033-8112
EPA ID:	CAL000139831
Contact Name:	ROBBIE MISNER
Contact Address:	2959 MONTEREY-SALINAS
Contact City,State,Zip:	MONTEREY, CA 93940
Contact Telephone:	831-883-5023
Contact Fax:	831-641-4503
Contact Email:	ROBBIE.MISNER@DOLE.COM
Contact Title:	Not reported
EPA Region:	09
Land Type:	Not reported
Federal Waste Generator Description:	Not a generator, verified
Non-Notifier:	Not reported
Biennial Report Cycle:	Not reported
Accessibility:	Not reported
Active Site Indicator:	Handler Activities
State District Owner:	Not reported
State District:	Not reported
Mailing Address:	2959 MONTEREY-SALINAS
Mailing City,State,Zip:	MONTEREY, CA 93940-0000
Owner Name:	Oceanview Produce Co
Owner Type:	Other
Operator Name:	Robbie Misner
Operator Type:	Other
Short-Term Generator Activity:	No
Importer Activity:	No
Mixed Waste Generator:	No
Transporter Activity:	No

OCEANVIEW PRODUCE CO (Continued) **1024793538**

Transfer Facility Activity:	No
Recycler Activity with Storage:	No
Small Quantity On-Site Burner Exemption:	No
Smelting Melting and Refining Furnace Exemption:	No
Underground Injection Control:	No
Off-Site Waste Receipt:	No
Universal Waste Indicator:	Yes
Universal Waste Destination Facility:	Yes
Federal Universal Waste:	No
Active Site State-Reg Handler:	---
Federal Facility Indicator:	Not reported
Hazardous Secondary Material Indicator:	N
Sub-Part K Indicator:	Not reported
2018 GPRA Permit Baseline:	Not on the Baseline
2018 GPRA Renewals Baseline:	Not on the Baseline
202 GPRA Corrective Action Baseline:	No
Subject to Corrective Action Universe:	No
Non-TSDFs Where RCRA CA has Been Imposed Universe:	No
Corrective Action Priority Ranking:	No NCAPS ranking
Environmental Control Indicator:	No
Institutional Control Indicator:	No
Human Exposure Controls Indicator:	N/A
Groundwater Controls Indicator:	N/A
Significant Non-Complier Universe:	No
Unaddressed Significant Non-Complier Universe:	No
Addressed Significant Non-Complier Universe:	No
Significant Non-Complier With a Compliance Schedule Universe:	No
Financial Assurance Required:	Not reported
Handler Date of Last Change:	20180905
Recognized Trader-Importer:	No
Recognized Trader-Exporter:	No
Importer of Spent Lead Acid Batteries:	No
Exporter of Spent Lead Acid Batteries:	No
Recycler Activity Without Storage:	No
Manifest Broker:	No
Sub-Part P Indicator:	No

Handler - Owner Operator:

Owner/Operator Indicator:	Owner
Owner/Operator Name: OCEANVIEW PRODUCE CO	
Legal Status:	Other
Date Became Current:	Not reported
Date Ended Current:	Not reported
Owner/Operator Address:	3000 E HUENEME RD
Owner/Operator City,State,Zip:	OXNARD, CA 93034-0000
Owner/Operator Telephone:	805-488-6401
Owner/Operator Telephone Ext:	Not reported
Owner/Operator Fax:	Not reported
Owner/Operator Email:	Not reported

Owner/Operator Indicator:	Operator
Owner/Operator Name: ROBBIE MISNER	
Legal Status:	Other
Date Became Current:	Not reported
Date Ended Current:	Not reported
Owner/Operator Address:	2959 MONTEREY-SALINAS

OCEANVIEW PRODUCE CO (Continued) **1024793538**

Owner/Operator City,State,Zip: MONTEREY, CA 93940
Owner/Operator Telephone: 831-883-5023
Owner/Operator Telephone Ext: Not reported
Owner/Operator Fax: Not reported
Owner/Operator Email: Not reported

Historic Generators:
Receive Date: 19971210
Handler Name: OCEANVIEW PRODUCE CO
Federal Waste Generator Description: Not a generator, verified
State District Owner: Not reported
Large Quantity Handler of Universal Waste: No
Recognized Trader Importer: No
Recognized Trader Exporter: No
Spent Lead Acid Battery Importer: No
Spent Lead Acid Battery Exporter: No
Current Record: Yes
Non Storage Recycler Activity: Not reported
Electronic Manifest Broker: Not reported

List of NAICS Codes and Descriptions:
NAICS Code: 115114
NAICS Description: POSTHARVEST CROP ACTIVITIES (EXCEPT COTTON GINNING)

Facility Has Received Notices of Violations:
Violations: No Violations Found

Evaluation Action Summary:
Evaluations: No Evaluations Found

H56 Target Property **OCEANVIEW PRODUCE CO**
3250 E HUENEME RD
OXNARD, CA 93033

HAZNET S113076451
HWTS N/A

Site 7 of 8 in cluster H

Actual: 19 ft.

Focus Map: 6

HAZNET:
Name: OCEANVIEW PRODUCE CO
Address: 3250 E HUENEME RD
Address 2: Not reported
City,State,Zip: OXNARD, CA 930338112
Contact: ROBBIE MISNER
Telephone: 8319700668
Mailing Name: Not reported
Mailing Address: PO BOX 2887

Year: 2015
Gepaid: CAL000139831
TSD EPA ID: CAD097030993
CA Waste Code: 352 - Other organic solids
Disposal Method: H141 - Storage, Bulking, And/Or Transfer Off Site--No Treatment/Reovery (H010-H129) Or (H131-H135)
Tons: 0.6525

Year: 2010

OCEANVIEW PRODUCE CO (Continued) **S113076451**

Gepaid:	CAL000139831
TSD EPA ID:	CAT080013352
CA Waste Code:	214 - Unspecified solvent mixture
Disposal Method:	H061 - Fuel Blending Prior To Energy Recovery At Another Site
Tons:	0.108
Year:	2008
Gepaid:	CAL000139831
TSD EPA ID:	CAT080013352
CA Waste Code:	343 - Unspecified organic liquid mixture
Disposal Method:	H039 - Other Recovery Of Reclamation For Reuse Including Acid Regeneration, Organics Recovery Ect
Tons:	0.187
Year:	2008
Gepaid:	CAL000139831
TSD EPA ID:	CAD097030993
CA Waste Code:	352 - Other organic solids
Disposal Method:	H141 - Storage, Bulking, And/Or Transfer Off Site--No Treatment/Reovery (H010-H129) Or (H131-H135)
Tons:	0.375
Year:	2006
Gepaid:	CAL000139831
TSD EPA ID:	CAD097030993
CA Waste Code:	223 - Unspecified oil-containing waste
Disposal Method:	H01 - Transfer Station
Tons:	0.3
Year:	2005
Gepaid:	CAL000139831
TSD EPA ID:	CAT080013352
CA Waste Code:	223 - Unspecified oil-containing waste
Disposal Method:	R01 - Recycler
Tons:	1.06335
Year:	2003
Gepaid:	CAL000139831
TSD EPA ID:	CAD008252405
CA Waste Code:	214 - Unspecified solvent mixture
Disposal Method:	R01 - Recycler
Tons:	0.198
Year:	1999
Gepaid:	CAL000139831
TSD EPA ID:	CAT080033681
CA Waste Code:	352 - Other organic solids
Disposal Method:	R01 - Recycler
Tons:	0.9
Year:	1999
Gepaid:	CAL000139831
TSD EPA ID:	CAT080013352
CA Waste Code:	135 - Unspecified aqueous solution
Disposal Method:	R01 - Recycler
Tons:	0.231

OCEANVIEW PRODUCE CO (Continued) **S113076451**

Year:	1999
Gepaid:	CAL000139831
TSD EPA ID:	CAT080033681
CA Waste Code:	352 - Other organic solids
Disposal Method:	D80 - Disposal, Land Fill
Tons:	0.9

Click this hyperlink while viewing on your computer to access additional CA HAZNET: detail in the EDR Site Report.

Additional Info:

Year:	2015
Gen EPA ID:	CAL000139831
Shipment Date:	20150205
Creation Date:	5/17/2015 22:15:06
Receipt Date:	20150211
Manifest ID:	014075024JJK
Trans EPA ID:	CAD983609678
Trans Name:	BLACK GOLD INDUSTRIES
Trans 2 EPA ID:	Not reported
Trans 2 Name:	Not reported
TSDF EPA ID:	CAD097030993
Trans Name:	EVOQUA WATER TECHNOLOGIES LLC
TSDF Alt EPA ID:	Not reported
TSDF Alt Name:	Not reported
Waste Code Description:	352 - Other organic solids
RCRA Code:	Not reported
Meth Code:	H141 - Storage, Bulking, And/Or Transfer Off Site--No Treatment/Reovery (H010-H129) Or (H131-H135)
Quantity Tons:	0.6525
Waste Quantity:	1305
Quantity Unit:	P
Additional Code 1:	Not reported
Additional Code 2:	Not reported
Additional Code 3:	Not reported
Additional Code 4:	Not reported
Additional Code 5:	Not reported

Additional Info:

Year:	2010
Gen EPA ID:	CAL000139831
Shipment Date:	20100311
Creation Date:	6/29/2010 18:30:25
Receipt Date:	20100319
Manifest ID:	006976142JJK
Trans EPA ID:	CAD983609678
Trans Name:	BLACK GOLD INDUSTRIES
Trans 2 EPA ID:	Not reported
Trans 2 Name:	Not reported
TSDF EPA ID:	CAT080013352
Trans Name:	DEMENNO/KERDOON
TSDF Alt EPA ID:	Not reported
TSDF Alt Name:	Not reported

OCEANVIEW PRODUCE CO (Continued) **S113076451**

Waste Code Description:	214 - Unspecified solvent mixture
RCRA Code:	D001
Meth Code:	H061 - Fuel Blending Prior To Energy Recovery At Another Site
Quantity Tons:	0.108
Waste Quantity:	30
Quantity Unit:	G
Additional Code 1:	Not reported
Additional Code 2:	Not reported
Additional Code 3:	Not reported
Additional Code 4:	Not reported
Additional Code 5:	Not reported

Additional Info:

Year:	2008
Gen EPA ID:	CAL000139831
Shipment Date:	20080708
Creation Date:	9/4/2008 18:30:30
Receipt Date:	20080716
Manifest ID:	003611935JJK
Trans EPA ID:	CAD983609678
Trans Name:	BLACK GOLD INDUSTRIES
Trans 2 EPA ID:	Not reported
Trans 2 Name:	Not reported
TSDF EPA ID:	CAT080013352
Trans Name:	DEMENNO / KERDOON
TSDF Alt EPA ID:	Not reported
TSDF Alt Name:	Not reported
Waste Code Description:	343 - Unspecified organic liquid mixture
RCRA Code:	Not reported
Meth Code:	H039 - Other Recovery Of Reclamation For Reuse Including Acid Regeneration, Organics Recovery Ect
Quantity Tons:	0.187
Waste Quantity:	55
Quantity Unit:	G
Additional Code 1:	Not reported
Additional Code 2:	Not reported
Additional Code 3:	Not reported
Additional Code 4:	Not reported
Additional Code 5:	Not reported
Shipment Date:	20080708
Creation Date:	8/25/2008 18:30:08
Receipt Date:	20080716
Manifest ID:	003611934JJK
Trans EPA ID:	CAD983609678
Trans Name:	BLACK GOLD INDUSTRIES
Trans 2 EPA ID:	Not reported
Trans 2 Name:	Not reported
TSDF EPA ID:	CAD097030993
Trans Name:	SIEMENS WATER TECHNOLOGIES CORP
TSDF Alt EPA ID:	Not reported
TSDF Alt Name:	Not reported
Waste Code Description:	352 - Other organic solids
RCRA Code:	Not reported
Meth Code:	H141 - Storage, Bulking, And/Or Transfer Off Site--No Treatment/Reovery (H010-H129) Or (H131-H135)

OCEANVIEW PRODUCE CO (Continued) **S113076451**

Quantity Tons:	0.375
Waste Quantity:	750
Quantity Unit:	P
Additional Code 1:	Not reported
Additional Code 2:	Not reported
Additional Code 3:	Not reported
Additional Code 4:	Not reported
Additional Code 5:	Not reported

Additional Info:

Year:	2006
Gen EPA ID:	CAL000139831
Shipment Date:	20060811
Creation Date:	9/27/2006 18:36:37
Receipt Date:	20060817
Manifest ID:	25137068
Trans EPA ID:	CAD983609678
Trans Name:	BLACK GOLD INDUSTRIES
Trans 2 EPA ID:	Not reported
Trans 2 Name:	Not reported
TSDF EPA ID:	CAD097030993
Trans Name:	US FILTER RECOVERY SERVICES INC
TSDF Alt EPA ID:	CAD097030993
TSDF Alt Name:	Not reported
Waste Code Description:	223 - Unspecified oil-containing waste
RCRA Code:	Not reported
Meth Code:	H01 - Transfer Station
Quantity Tons:	0.3
Waste Quantity:	600
Quantity Unit:	P
Additional Code 1:	Not reported
Additional Code 2:	Not reported
Additional Code 3:	Not reported
Additional Code 4:	Not reported
Additional Code 5:	Not reported

Additional Info:

Year:	2005
Gen EPA ID:	CAL000139831
Shipment Date:	20050330
Creation Date:	6/12/2005 18:30:59
Receipt Date:	20050331
Manifest ID:	24029974
Trans EPA ID:	CAL000264806
Trans Name:	EXPRESS OIL CO
Trans 2 EPA ID:	Not reported
Trans 2 Name:	Not reported
TSDF EPA ID:	CAT080013352
Trans Name:	DEMENNO KERDOON
TSDF Alt EPA ID:	CAT080013352
TSDF Alt Name:	Not reported
Waste Code Description:	223 - Unspecified oil-containing waste
RCRA Code:	Not reported
Meth Code:	R01 - Recycler

OCEANVIEW PRODUCE CO (Continued) **S113076451**

Quantity Tons:	1.06335
Waste Quantity:	255
Quantity Unit:	G
Additional Code 1:	Not reported
Additional Code 2:	Not reported
Additional Code 3:	Not reported
Additional Code 4:	Not reported
Additional Code 5:	Not reported

Additional Info:

Year:	2003
Gen EPA ID:	CAL000139831
Shipment Date:	20030625
Creation Date:	7/22/2004 9:56:39
Receipt Date:	20030703
Manifest ID:	22549377
Trans EPA ID:	CAD983609678
Trans Name:	Not reported
Trans 2 EPA ID:	Not reported
Trans 2 Name:	Not reported
TSDF EPA ID:	CAD008252405
Trans Name:	Not reported
TSDF Alt EPA ID:	CAD008252405
TSDF Alt Name:	Not reported
Waste Code Description:	214 - Unspecified solvent mixture
RCRA Code:	D001
Meth Code:	R01 - Recycler
Quantity Tons:	0.198
Waste Quantity:	55
Quantity Unit:	G
Additional Code 1:	Not reported
Additional Code 2:	Not reported
Additional Code 3:	Not reported
Additional Code 4:	Not reported
Additional Code 5:	Not reported

Additional Info:

Year:	1999
Gen EPA ID:	CAL000139831
Shipment Date:	19990610
Creation Date:	8/16/1999 0:00:00
Receipt Date:	19990617
Manifest ID:	99110313
Trans EPA ID:	CA0000970392
Trans Name:	Not reported
Trans 2 EPA ID:	Not reported
Trans 2 Name:	Not reported
TSDF EPA ID:	CAT080033681
Trans Name:	Not reported
TSDF Alt EPA ID:	CAT080033681
TSDF Alt Name:	Not reported
Waste Code Description:	352 - Other organic solids
RCRA Code:	Not reported
Meth Code:	D80 - Disposal, Land Fill

OCEANVIEW PRODUCE CO (Continued) **S113076451**

Quantity Tons:	0.9
Waste Quantity:	1800
Quantity Unit:	P
Additional Code 1:	Not reported
Additional Code 2:	Not reported
Additional Code 3:	Not reported
Additional Code 4:	Not reported
Additional Code 5:	Not reported

Shipment Date:	19990610
Creation Date:	8/16/1999 0:00:00
Receipt Date:	19990621
Manifest ID:	99110314
Trans EPA ID:	CA0000970392
Trans Name:	Not reported
Trans 2 EPA ID:	Not reported
Trans 2 Name:	Not reported
TSDF EPA ID:	CAT080013352
Trans Name:	Not reported
TSDF Alt EPA ID:	CAT080013352
TSDF Alt Name:	Not reported
Waste Code Description:	135 - Unspecified aqueous solution
RCRA Code:	Not reported
Meth Code:	R01 - Recycler
Quantity Tons:	0.231
Waste Quantity:	55
Quantity Unit:	G
Additional Code 1:	Not reported
Additional Code 2:	Not reported
Additional Code 3:	Not reported
Additional Code 4:	Not reported
Additional Code 5:	Not reported

Shipment Date:	19990305
Creation Date:	5/17/1999 0:00:00
Receipt Date:	19990309
Manifest ID:	99285134
Trans EPA ID:	CA0000970392
Trans Name:	Not reported
Trans 2 EPA ID:	Not reported
Trans 2 Name:	Not reported
TSDF EPA ID:	CAT080033681
Trans Name:	Not reported
TSDF Alt EPA ID:	Not reported
TSDF Alt Name:	Not reported
Waste Code Description:	352 - Other organic solids
RCRA Code:	Not reported
Meth Code:	R01 - Recycler
Quantity Tons:	0.9
Waste Quantity:	1800
Quantity Unit:	P
Additional Code 1:	Not reported
Additional Code 2:	Not reported
Additional Code 3:	Not reported
Additional Code 4:	Not reported
Additional Code 5:	Not reported

OCEANVIEW PRODUCE CO (Continued) **S113076451**

HWTS:

Name:	OCEANVIEW PRODUCE CO
Address:	3250 E HUENEME RD
Address 2:	Not reported
City,State,Zip:	OXNARD, CA 93033
EPA ID:	CAL000139831
Inactive Date:	06/30/2018
Create Date:	12/10/1997
Last Act Date:	Not reported
Mailing Name:	Not reported
Mailing Address:	2959 MONTEREY-SALINAS
Mailing Address 2:	Not reported
Mailing City,State,Zip:	MONTEREY, CA 939400000
Owner Name:	OCEANVIEW PRODUCE CO
Owner Address:	3000 E HUENEME RD
Owner Address 2:	Not reported
Owner City,State,Zip:	OXNARD, CA 930340000
Owner Phone:	Not reported
Owner Fax:	Not reported
Contact Name:	ROBBIE MISNER
Contact Address:	2959 MONTEREY-SALINAS
Contact Address 2:	Not reported
City,State,Zip:	MONTEREY, CA 93940
Contact Phone:	Not reported
Contact Fax:	Not reported
Facility Status:	Inactive
Facility Type:	PERMANENT
Category:	STATE
Latitude:	34.147113
Longitude:	-119.128593

NAICS:

EPA ID:	CAL000139831
Create Date:	2006-11-27 18:30:15.000
NAICS Code:	115114
NAICS Description:	Postharvest Crop Activities (except Cotton Ginning)
Issued EPA ID Date:	1997-12-10 00:00:00
Inactive Date:	2018-06-30 00:00:00
Facility Name:	OCEANVIEW PRODUCE CO
Facility Address:	3250 E HUENEME RD
Facility Address 2:	Not reported
Facility City:	OXNARD
Facility County:	Not reported
Facility State:	CA
Facility Zip:	930338112

H57 **OCEANVIEW PRODUCE CO** **FINDS** **1024661194**
Target **3250 E HUENEME RD** **ECHO** **N/A**
Property **OXNARD, CA 93033**

Site 8 of 8 in cluster H

Actual:
19 ft.

FINDS:
Registry ID: 110070449588

Focus Map:
6

Click Here for FRS Facility Detail Report:

OCEANVIEW PRODUCE CO (Continued) **1024661194**

Environmental Interest/Information System:
RCRAInfo is a national information system that supports the Resource Conservation and Recovery Act (RCRA) program through the tracking of events and activities related to facilities that generate, transport, and treat, store, or dispose of hazardous waste. RCRAInfo allows RCRA program staff to track the notification, permit, compliance, and corrective action activities required under RCRA.

Registry ID: 110070800963

Click Here for FRS Facility Detail Report:

Environmental Interest/Information System:
RCRAInfo is a national information system that supports the Resource Conservation and Recovery Act (RCRA) program through the tracking of events and activities related to facilities that generate, transport, and treat, store, or dispose of hazardous waste. RCRAInfo allows RCRA program staff to track the notification, permit, compliance, and corrective action activities required under RCRA.

Click this hyperlink while viewing on your computer to access additional FINDS: detail in the EDR Site Report.

ECHO:

Envid:	1024661194
Registry ID:	110070449588
DFR URL:	http://echo.epa.gov/detailed-facility-report?fid=110070449588
Name:	OCEANVIEW PRODUCE CO
Address:	3250 E HUENEME RD
City,State,Zip:	OXNARD, CA 93033

I58 Target Property **MANABI FARMS** **2292 HUENEME RD E** **OXNARD, CA** **RGA LUST** **S114647097** **N/A**

Site 1 of 9 in cluster I

Actual: 22 ft.

Focus Map: 5

RGA LUST:

Name:	MANABI FARMS
Address:	2292 HUENEME RD E
City:	OXNARD
State:	OXNARD
	2012 MANABI FARMS 2292 HUENEME RD E
Name:	MANABI FARMS
Address:	2292 HUENEME RD E
City:	OXNARD
State:	OXNARD
	2011 MANABI FARMS 2292 HUENEME RD E
Name:	MANABI FARMS
Address:	2292 HUENEME RD E
City:	OXNARD
State:	OXNARD
	2010 MANABI FARMS 2292 HUENEME RD E
Name:	MANABI FARMS
Address:	2292 HUENEME RD E
City:	OXNARD
State:	OXNARD
	2009 MANABI FARMS 2292 HUENEME RD E
Name:	MANABI FARMS

MANABI FARMS (Continued) **S114647097**

Address: 2292 HUENEME RD E
City: OXNARD
State: OXNARD
2008 MANABI FARMS 2292 HUENEME RD E
Name: MANABI FARMS
Address: 2292 HUENEME RD E
City: OXNARD
State: OXNARD
2007 MANABI FARMS 2292 HUENEME RD E
Name: MANABI FARMS
Address: 2292 HUENEME RD E
City: OXNARD
State: OXNARD
2006 MANABI FARMS 2292 HUENEME RD E
Name: MANABI FARMS
Address: 2292 HUENEME RD E
City: OXNARD
State: OXNARD
2005 MANABI FARMS 2292 HUENEME RD E
Name: MANABI FARMS
Address: 2292 HUENEME RD E
City: OXNARD
State: OXNARD
2003 MANABI FARMS 2292 HUENEME RD E
Name: MANABI FARMS
Address: 2292 HUENEME RD E
City: OXNARD
State: OXNARD
2002 MANABI FARMS 2292 HUENEME RD E
Name: MANABI FARMS
Address: 2292 HUENEME RD E
City: OXNARD
State: OXNARD
2001 MANABI FARMS 2292 HUENEME RD E
Name: MANABI FARMS
Address: 2292 HUENEME RD E
City: OXNARD
State: OXNARD
2000 MANABI FARMS 2292 HUENEME RD E
Name: MANABI FARMS
Address: 2292 HUENEME RD E
City: OXNARD
State: OXNARD
1998 MANABI FARMS 2292 HUENEME RD E
Name: MANABI FARMS
Address: 2292 HUENEME RD E
City: OXNARD
State: OXNARD
1997 MANABI FARMS 2292 HUENEME RD E
Name: MANABI FARMS
Address: 2292 HUENEME RD E
City: OXNARD
State: OXNARD
1996 MANABI FARMS 2292 HUENEME RD E
Name: MANABI FARMS
Address: 2292 HUENEME RD E
City: OXNARD

MANABI FARMS (Continued) **S114647097**

State: OXNARD
1995 MANABI FARMS 2292 HUENEME RD E

I59 Target Property **MANABI FARMS**
2292 HUENEME RD., E.
OXNARD, CA

RGA LUST **S114647099**
N/A

Site 2 of 9 in cluster I

Actual: 22 ft.
Focus Map: 5

RGA LUST:
Name: MANABI FARMS
Address: 2292 HUENEME RD., E.
City: OXNARD
State: OXNARD
1994 MANABI FARMS 2292 HUENEME RD., E.
Name: MANABI FARMS
Address: 2292 HUENEME RD., E.
City: OXNARD
State: OXNARD
1993 MANABI FARMS 2292 HUENEME RD., E.

I60 Target Property **1X MANABI FARMS INC**
2292 E HUENEME RD.
OXNARD, CA 91766

HAZNET HWTS **S123729720**
N/A

Site 3 of 9 in cluster I

Actual: 22 ft.
Focus Map: 5

HAZNET:

Name:	1X MANABI FARMS INC
Address:	2292 E HUENEME RD.
Address 2:	Not reported
City,State,Zip:	OXNARD, CA 917660000
Contact:	MITA, DOUG/RGN MGR
Telephone:	8059862095
Mailing Name:	Not reported
Mailing Address:	2292 E HUENEME RD.
Year:	1990
Gepaid:	CAC000509872
TSD EPA ID:	HAHQ36017252
CA Waste Code:	221 - Waste oil and mixed oil
Disposal Method:	01 -
Tons:	0.834

HWTS:

Name:	1X MANABI FARMS INC
Address:	2292 E HUENEME RD.
Address 2:	Not reported
City,State,Zip:	OXNARD, CA 91766
EPA ID:	CAC000509872
Inactive Date:	10/25/2000
Create Date:	08/17/1990
Last Act Date:	Not reported
Mailing Name:	Not reported
Mailing Address:	2292 E HUENEME RD.

1X MANABI FARMS INC (Continued) **S123729720**

Mailing Address 2:	Not reported
Mailing City,State,Zip:	OXNARD, CA 930330000
Owner Name:	CORP
Owner Address:	Not reported
Owner Address 2:	Not reported
Owner City,State,Zip:	Not reported
Owner Phone:	Not reported
Owner Fax:	Not reported
Contact Name:	MITA, DOUG/RGN MGR
Contact Address:	Not reported
Contact Address 2:	Not reported
City,State,Zip:	Not reported
Contact Phone:	Not reported
Contact Fax:	Not reported
Facility Status:	Inactive
Facility Type:	TEMPORARY
Category:	STATE
Latitude:	34.147188
Longitude:	-119.146886

I61 Target Property **SOLAMAR FARMS INC**
2292 E HUENEME RD
OXNARD, CA 93030

HAZNET **S112894603**
HWTS **N/A**

Site 4 of 9 in cluster I

Actual: 22 ft.

Focus Map: 5

HAZNET:

Name:	SOLAMAR FARMS INC
Address:	2292 E HUENEME RD
Address 2:	Not reported
City,State,Zip:	OXNARD, CA 930300000
Contact:	ARNOLD SOLIS/MGR
Telephone:	8059868806
Mailing Name:	Not reported
Mailing Address:	2292 E HUENEME RD
Year:	2000
Gepaid:	CAC001480944
TSD EPA ID:	CAT080013352
CA Waste Code:	223 - Unspecified oil-containing waste
Disposal Method:	R01 - Recycler
Tons:	0.9382

Additional Info:

Year:	2000
Gen EPA ID:	CAC001480944
Shipment Date:	20000310
Creation Date:	5/23/2000 0:00:00
Receipt Date:	20000316
Manifest ID:	99686890
Trans EPA ID:	CAD983609678
Trans Name:	Not reported
Trans 2 EPA ID:	Not reported
Trans 2 Name:	Not reported
TSDF EPA ID:	CAT080013352

SOLAMAR FARMS INC (Continued) **S112894603**

Trans Name:	Not reported
TSDF Alt EPA ID:	CAT080013352
TSDF Alt Name:	Not reported
Waste Code Description:	223 - Unspecified oil-containing waste
RCRA Code:	Not reported
Meth Code:	R01 - Recycler
Quantity Tons:	0.9382
Waste Quantity:	225
Quantity Unit:	G
Additional Code 1:	Not reported
Additional Code 2:	Not reported
Additional Code 3:	Not reported
Additional Code 4:	Not reported
Additional Code 5:	Not reported

HWTS:

Name:	SOLAMAR FARMS INC
Address:	2292 E HUENEME RD
Address 2:	Not reported
City,State,Zip:	OXNARD, CA 93030
EPA ID:	CAC001480944
Inactive Date:	10/25/2000
Create Date:	02/28/2000
Last Act Date:	Not reported
Mailing Name:	Not reported
Mailing Address:	2292 E HUENEME RD
Mailing Address 2:	Not reported
Mailing City,State,Zip:	OXNARD, CA 930300000
Owner Name:	SOLAMAR FARMS INC
Owner Address:	2292 E HUENEME RD
Owner Address 2:	Not reported
Owner City,State,Zip:	OXNARD, CA 930300000
Owner Phone:	Not reported
Owner Fax:	Not reported
Contact Name:	ARNOLD SOLIS/MGR
Contact Address:	2292 E HUENEME RD
Contact Address 2:	Not reported
City,State,Zip:	OXNARD, CA 930300000
Contact Phone:	Not reported
Contact Fax:	Not reported
Facility Status:	Inactive
Facility Type:	TEMPORARY
Category:	STATE
Latitude:	34.147242
Longitude:	-119.146995

I62 **MANABI FARMS, INC.** **UST** **U002244018**
Target **2292 HUENEME ROAD** **N/A**
Property **OXNARD, CA**

Site 5 of 9 in cluster I

Actual:
22 ft.

Focus Map:
5

VENTURA CO. UST:

Name:	MANABI FARMS, INC.
Address:	2292 HUENEME ROAD
City:	OXNARD
Facility ID:	D 231

MANABI FARMS, INC. (Continued) **U002244018**

Facility Status: Inactive

I63 Target Property **MANABI FARMS**
2292 HUENEME RD E
OXNARD, CA 93033

FINDS **1023360464**
N/A

Site 6 of 9 in cluster I

Actual: 22 ft.
Focus Map: 5

FINDS:
Registry ID: 110066575931

Click Here for FRS Facility Detail Report:

Environmental Interest/Information System:
STATE MASTER

Click this hyperlink while viewing on your computer to access additional FINDS: detail in the EDR Site Report.

I64 Target Property **MANABI FARMS**
2292 HUENEME RD E
OXNARD, CA 93033

LUST **S104406407**
Cortese **N/A**
HIST CORTESE
CERS

Site 7 of 9 in cluster I

Actual: 22 ft.
Focus Map: 5

LUST REG 4:

Region:	4	
Regional Board:	04	
County:	Ventura	
Facility Id:	930330198	
Status:	Case Closed	
Substance:	Gasoline	
Substance Quantity:	Not reported	
Local Case No:	Not reported	
Case Type:	Groundwater	
Abatement Method Used at the Site:		Not reported
Global ID:	T0611100076	
W Global ID:	Not reported	
Staff:	UNK	
Local Agency:	56000L	
Cross Street:	CASPER RD	
Enforcement Type:	Not reported	
Date Leak Discovered:	8/24/1990	
Date Leak First Reported:		8/24/1990
Date Leak Record Entered:	1/18/1991	
Date Confirmation Began:	Not reported	
Date Leak Stopped:	8/24/1990	
Date Case Last Changed on Database:		3/22/1995
Date the Case was Closed:		3/22/1995
How Leak Discovered:	Tank Closure	
How Leak Stopped:	Not reported	
Cause of Leak:	UNK	
Leak Source:	UNK	
Operator:	Not reported	
Water System:	Not reported	
Well Name:	Not reported	
Approx. Dist To Production Well (ft):		6765.836313511173073695422136 9
Source of Cleanup Funding:		UNK

MANABI FARMS (Continued) **S104406407**

Preliminary Site Assessment Workplan Submitted:	Not reported
Preliminary Site Assessment Began:	10/24/1991
Pollution Characterization Began:	Not reported
Remediation Plan Submitted:	Not reported
Remedial Action Underway:	Not reported
Post Remedial Action Monitoring Began:	Not reported
Enforcement Action Date:	Not reported
Historical Max MTBE Date:	Not reported
Hist Max MTBE Conc in Groundwater:	Not reported
Hist Max MTBE Conc in Soil:	Not reported
Significant Interim Remedial Action Taken:	Not reported
GW Qualifier:	Not reported
Soil Qualifier:	Not reported
Organization:	Not reported
Owner Contact:	Not reported
Responsible Party:	MANABI FARMS
RP Address:	2292 HUENEME RD., E., OXNARD 93033
Program:	LUST
Lat/Long:	34.1470694 / -1
Local Agency Staff:	EHD
Beneficial Use:	Not reported
Priority:	Not reported
Cleanup Fund Id:	Not reported
Suspended:	Not reported
Assigned Name:	Not reported
Summary:	SOIL IN BOTTOM OF EXCAVATON IS SHINY BLACK. STRONG GASOLINEODOR FROM EXCAVATED SOIL. 550 GALLON FARM TANK.

LUST:

Name:	MANABI FARMS
Address:	2292 HUENEME RD E
City,State,Zip:	OXNARD, CA 93033
Lead Agency:	LOS ANGELES RWQCB (REGION 4)
Case Type:	LUST Cleanup Site
Geo Track:	http://geotracker.waterboards.ca.gov/profile_report.asp?global_id=T0611100076
Global Id:	T0611100076
Latitude:	34.14534
Longitude:	-119.146872
Status:	Completed - Case Closed
Status Date:	03/22/1995
Case Worker:	YR
RB Case Number:	930330198
Local Agency:	Not reported
File Location:	Not reported
Local Case Number:	Not reported
Potential Media Affect:	Aquifer used for drinking water supply
Potential Contaminants of Concern:	Gasoline
EPA Region:	9
Coordinate Source:	Google Geocode
Cuf Case:	NO
Quantity Released Gallons:	Not reported
Begin Date:	08/24/1990
Leak Reported Date:	08/24/1990
How Discovered:	Tank Closure
How Discovered Description:	Not reported
Discharge Source:	Other
Discharge Cause:	Unknown

MANABI FARMS (Continued) **S104406407**

Stop Method: Not reported
Stop Description: Not reported
No Further Action Date: 03/22/1995
CA Water Watershed Name: Calleguas - Oxnard Plain - East Of Oxnard (408.11)
Dwr Groundwater Subbasin Name: Santa Clara River Valley - Oxnard (4-004.02)
Disadvantaged Community: Disadvantaged Community
CA Enviroscreen 3 Score: 81-85%
CA Enviroscreen 4 Score: 85-90%
Military DOD Site: No
Facility Project Subtype: Not reported
RWQCB Region: LOS ANGELES RWQCB (REGION 4)
Site History: Not reported

LUST:
Global Id: T0611100076
Contact Type: Regional Board Caseworker - Primary Caseworker
Contact Name: YUE RONG
Organization Name: LOS ANGELES RWQCB (REGION 4)
Address: 320 W. 4TH ST., SUITE 200
City: Los Angeles
Email: yrong@waterboards.ca.gov
Phone Number: Not reported

LUST:
Global Id: T0611100076
Action Type: Other
Date: 08/24/1990
Action: Leak Reported

Global Id: T0611100076
Action Type: Other
Date: 08/24/1990
Action: Leak Discovery

Global Id: T0611100076
Action Type: Other
Date: 08/24/1990
Action: Leak Stopped

LUST:
Global Id: T0611100076
Status: Open - Case Begin Date
Status Date: 08/24/1990

Global Id: T0611100076
Status: Open - Site Assessment
Status Date: 10/24/1991

Global Id: T0611100076
Status: Completed - Case Closed
Status Date: 03/22/1995

CORTESE:
Name: MANABI FARMS
Address: 2292 HUENEME RD E

MANABI FARMS (Continued) **S104406407**

City,State,Zip:	OXNARD, CA 93033
Region:	CORTESE
Envirostor Id:	Not reported
Global ID:	T0611100076
Site/Facility Type:	LUST CLEANUP SITE
Cleanup Status:	COMPLETED - CASE CLOSED
Status Date:	Not reported
Site Code:	Not reported
Latitude:	Not reported
Longitude:	Not reported
Owner:	Not reported
Enf Type:	Not reported
Swat R:	Not reported
Flag:	active
Order No:	Not reported
Waste Discharge System No:	Not reported
Effective Date:	Not reported
Region 2:	Not reported
WID Id:	Not reported
Solid Waste Id No:	Not reported
Waste Management Uit Name:	Not reported
File Name:	Active Open

HIST CORTESE:

edr_fname:	MANABI FARMS
edr_fadd1:	2292 HUENEME
City,State,Zip:	OXNARD, CA 93033
Region:	CORTESE
Facility County Code:	56
Reg By:	LTNKA
Reg Id:	930330198

CERS:

Name:	MANABI FARMS
Address:	2292 HUENEME RD E
City,State,Zip:	OXNARD, CA 93033
Site ID:	666823
CERS ID:	T0611100076
CERS Description:	Leaking Underground Storage Tank Cleanup Site

Affiliation:

Affiliation Type Desc:	Regional Board Caseworker
Entity Name:	YUE RONG - LOS ANGELES RWQCB (REGION 4)
Entity Title:	Not reported
Affiliation Address:	320 W. 4TH ST., SUITE 200
Affiliation City:	Los Angeles
Affiliation State:	CA
Affiliation Country:	Not reported
Affiliation Zip:	Not reported
Affiliation Phone:	,

I65 **YAMAMOTO FARMS** **HIST UST** **U001579910**
2281 E HUENEME RD **N/A**
< 1/8 **OXNARD, CA 93030**
0.001 mi.
5 ft. **Site 8 of 9 in cluster I**

Actual:
23 ft.

Focus Map:
2

HIST UST:

Name:	YAMAMOTO FARMS
Address:	2281 E HUENEME RD
City,State,Zip:	OXNARD, CA 93030
File Number:	0002d195
URL:	https://documents.geotracker.waterboards.ca.gov/ustpdfs/pdf/0002d195.pdf
Region:	STATE
Facility ID:	00000022571
Facility Type:	Other
Other Type:	FARM
Contact Name:	GEORGE YAMAMOTO
Telephone:	8054884336
Owner Name:	YAMAMOTO FARMS
Owner Address:	1220 WOOD RD.
Owner City,St,Zip:	OXNARD, CA 93033
Total Tanks:	0002
Tank Num:	001
Container Num:	1
Year Installed:	1979
Tank Capacity:	00001000
Tank Used for:	PRODUCT
Type of Fuel:	REGULAR
Container Construction Thickness:	10
Leak Detection:	Visual, Stock Inventor
Tank Num:	002
Container Num:	2
Year Installed:	1979
Tank Capacity:	00001000
Tank Used for:	PRODUCT
Type of Fuel:	DIESEL
Container Construction Thickness:	10
Leak Detection:	Visual, Stock Inventor

Click here for Geo Tracker PDF:

I66 **EAST FARMS** **RCRA NonGen / NLR** **1024797149**
2281 HUENEME RD **CAL000182579**
< 1/8 **OXNARD, CA 93030**
0.001 mi.
5 ft. **Site 9 of 9 in cluster I**

Actual:
23 ft.

Focus Map:
2

RCRA Listings:

Date Form Received by Agency:	19991230
Handler Name:	East Farms
Handler Address:	2281 HUENEME RD
Handler City,State,Zip:	OXNARD, CA 93030-0000
EPA ID:	CAL000182579
Contact Name:	STEVE HIGASHI - OWNER
Contact Address:	510 JANETWOOD DR
Contact City,State,Zip:	OXNARD, CA 93030
Contact Telephone:	805-896-6032
Contact Fax:	Not reported

EAST FARMS (Continued) **1024797149**

Contact Email:	MELANIE@EASTFARMS.COM
Contact Title:	Not reported
EPA Region:	09
Land Type:	Not reported
Federal Waste Generator Description:	Not a generator, verified
Non-Notifier:	Not reported
Biennial Report Cycle:	Not reported
Accessibility:	Not reported
Active Site Indicator:	Handler Activities
State District Owner:	Not reported
State District:	Not reported
Mailing Address:	510 JANETWOOD DRIVE
Mailing City,State,Zip:	OXNARD, CA 93030-0000
Owner Name:	Steve Higashi
Owner Type:	Other
Operator Name:	Steve Higashi - Owner
Operator Type:	Other
Short-Term Generator Activity:	No
Importer Activity:	No
Mixed Waste Generator:	No
Transporter Activity:	No
Transfer Facility Activity:	No
Recycler Activity with Storage:	No
Small Quantity On-Site Burner Exemption:	No
Smelting Melting and Refining Furnace Exemption:	No
Underground Injection Control:	No
Off-Site Waste Receipt:	No
Universal Waste Indicator:	Yes
Universal Waste Destination Facility:	Yes
Federal Universal Waste:	No
Active Site State-Reg Handler:	---
Federal Facility Indicator:	Not reported
Hazardous Secondary Material Indicator:	N
Sub-Part K Indicator:	Not reported
2018 GPRA Permit Baseline:	Not on the Baseline
2018 GPRA Renewals Baseline:	Not on the Baseline
202 GPRA Corrective Action Baseline:	No
Subject to Corrective Action Universe:	No
Non-TSDFs Where RCRA CA has Been Imposed Universe:	No
Corrective Action Priority Ranking:	No NCAPS ranking
Environmental Control Indicator:	No
Institutional Control Indicator:	No
Human Exposure Controls Indicator:	N/A
Groundwater Controls Indicator:	N/A
Significant Non-Complier Universe:	No
Unaddressed Significant Non-Complier Universe:	No
Addressed Significant Non-Complier Universe:	No
Significant Non-Complier With a Compliance Schedule Universe:	No
Financial Assurance Required:	Not reported
Handler Date of Last Change:	20180905
Recognized Trader-Importer:	No
Recognized Trader-Exporter:	No
Importer of Spent Lead Acid Batteries:	No
Exporter of Spent Lead Acid Batteries:	No
Recycler Activity Without Storage:	No
Manifest Broker:	No
Sub-Part P Indicator:	No

EAST FARMS (Continued) **1024797149**

Handler - Owner Operator:

Owner/Operator Indicator:	Operator
Owner/Operator Name: STEVE HIGASHI - OWNER	
Legal Status:	Other
Date Became Current:	Not reported
Date Ended Current:	Not reported
Owner/Operator Address:	510 JANETWOOD DR
Owner/Operator City,State,Zip:	OXNARD, CA 93030
Owner/Operator Telephone:	805-896-6032
Owner/Operator Telephone Ext:	Not reported
Owner/Operator Fax:	Not reported
Owner/Operator Email:	Not reported

Owner/Operator Indicator:	Owner
Owner/Operator Name: STEVE HIGASHI	
Legal Status:	Other
Date Became Current:	Not reported
Date Ended Current:	Not reported
Owner/Operator Address:	510 JANETWOOD DRIVE
Owner/Operator City,State,Zip:	OXNARD, CA 93030-0000
Owner/Operator Telephone:	805-896-6032
Owner/Operator Telephone Ext:	Not reported
Owner/Operator Fax:	Not reported
Owner/Operator Email:	Not reported

Historic Generators:

Receive Date:	19991230
Handler Name: EAST FARMS	
Federal Waste Generator Description:	Not a generator, verified
State District Owner:	Not reported
Large Quantity Handler of Universal Waste:	No
Recognized Trader Importer:	No
Recognized Trader Exporter:	No
Spent Lead Acid Battery Importer:	No
Spent Lead Acid Battery Exporter:	No
Current Record:	Yes
Non Storage Recycler Activity:	Not reported
Electronic Manifest Broker:	Not reported

List of NAICS Codes and Descriptions:

NAICS Code:	111333
NAICS Description:	STRAWBERRY FARMING

NAICS Code:	111334
NAICS Description:	BERRY (EXCEPT STRAWBERRY) FARMING

Facility Has Received Notices of Violations:

Violations:	No Violations Found

Evaluation Action Summary:

Evaluations:	No Evaluations Found

A67 **WWL VEHICLE SERVICES AMERICAS, INC.** **AST** **A100426276**
South **5601 EDISON DR.** **N/A**
< 1/8 **OXNARD, CA 93033**
0.005 mi.
28 ft. **Site 2 of 6 in cluster A**

Actual:
17 ft.

Focus Map:
4

AST:

Name:	WWL VEHICLE SERVICES AMERICAS, INC.
Address:	5601 EDISON DR.
City/Zip:	OXNARD,93033
Certified Unified Program Agencies:	Not reported
Owner:	WWL Vehicle Services Americas
Total Gallons:	Not reported
CERSID:	10200664
Facility ID:	Not reported
Business Name:	Pacific Vehicle Processors, LLC
Phone:	8059865700
Fax:	Not reported
Mailing Address:	5601 EDISON DR
Mailing Address City:	OXNARD
Mailing Address State:	CA
Mailing Address Zip Code:	93033
Operator Name:	WWL Vehicle Services Americas Inc
Operator Phone:	8054883050
Owner Phone:	8054883050
Owner Mail Address:	5601 Edison Dr.
Owner State:	CA
Owner Zip Code:	93033
Owner Country:	United States
Property Owner Name:	WWL
Property Owner Phone:	8054883050
Property Owner Mailing Address:	188 Broadway
Property Owner City:	Woodcliff Lake
Property Owner Stat :	NJ
Property Owner Zip Code:	7677
Property Owner Country:	United States
EPAID:	CAL000078976

A68 **WWL VEHICLE SERVICE AMERICA** **ENVIROSTOR** **S100270130**
South **5601 EDISON DRIVE** **LUST** **N/A**
< 1/8 **OXNARD, CA 93033** **HIST Cal-Sites**
0.005 mi. **CERS HAZ WASTE**
28 ft. **Site 3 of 6 in cluster A** **CERS TANKS**
HAZNET
Actual: **CERS**
17 ft.

Focus Map:
4

ENVIROSTOR:

Name:	VEHICLE PREPARATION CENTER
Address:	5601 EDISON DR
City,State,Zip:	OXNARD, CA 93033
Facility ID:	56010004
Status:	Inactive - Needs Evaluation
Status Date:	06/15/2018
Site Code:	300321
Site Type:	Evaluation
Site Type Detailed:	Evaluation
Acres:	0
NPL:	NO
Regulatory Agencies:	NONE SPECIFIED
Lead Agency:	NONE SPECIFIED

WWL VEHICLE SERVICE AMERICA (Continued) **S100270130**

Program Manager: Not reported
Supervisor: Juli Propes
Division Branch: Cleanup Chatsworth
Assembly: 38
Senate: 21
Special Program: Not reported
Restricted Use: NO
Site Mgmt Req: NONE SPECIFIED
Funding: Responsible Party
Latitude: 34.14591
Longitude: -119.1681
APN: 231002020
Past Use: NONE SPECIFIED
Potential COC: * HALOGENATED ORGANIC COMPOUNDS * Pesticides - Rinse Waters * CONTAMINATED SOIL * Sludge - Halogenated Compounds * UNSPECIFIED OIL CONTAINING WASTE * WASTE OIL & MIXED OIL Lead
Confirmed COC: NONE SPECIFIED
Potential Description: NONE SPECIFIED
Alias Name: BEASLEY RANCH
Alias Type: Alternate Name
Alias Name: MILLIGAN SITE
Alias Type: Alternate Name
Alias Name: PACIFIC VEHICLE PROCESSORS, INC.
Alias Type: Alternate Name
Alias Name: TRANSDEVELOPMENT CORPORATION
Alias Type: Alternate Name
Alias Name: VEHICLE PREPARATION CENTER
Alias Type: Alternate Name
Alias Name: 231002020
Alias Type: APN
Alias Name: 110033613178
Alias Type: EPA (FRS #)
Alias Name: 300321
Alias Type: Project Code (Site Code)
Alias Name: 56010004
Alias Type: Envirostor ID Number

Completed Info:
Completed Area Name: PROJECT WIDE
Completed Sub Area Name: Not reported
Completed Document Type: Preliminary Endangerment Assessment Report
Completed Date: 05/17/1993
Comments: The Department completed review of the PEA. During the PEA process, the RP excavated the contaminated soil and disposed of at another area of the site and encapsulated and recommended

Completed Area Name: PROJECT WIDE
Completed Sub Area Name: Not reported
Completed Document Type: Site Screening
Completed Date: 06/08/1992
Comments: THE SITE IS IDENTIFIED FROM RP. THE SITE HAS BEEN USED FOR AGRICULTURAL FROM 1929 TO PRESENT. AN ABANDONED STORAGE YARD ON THE PROPERTY, WHICH USED FOR STORAGE OF PESTICIDES IS CONTAMINATED WITH PESTICIDES. SOIL SAMPLING INDICATED THE PRESENCE OF DDT, DDD, AND DDE. ALSO, WASTE OIL CONTAMI- NATION ENCOUNTERED INSIDE THE SOUTHERN BUILDING. RP SUBMITTED A PEA REPORT TO THE DEPT FOR REVIEW.

Future Area Name: Not reported

WWL VEHICLE SERVICE AMERICA (Continued) **S100270130**

Future Sub Area Name:	Not reported
Future Document Type:	Not reported
Future Due Date:	Not reported
Schedule Area Name:	Not reported
Schedule Sub Area Name:	Not reported
Schedule Document Type:	Not reported
Schedule Due Date:	Not reported
Schedule Revised Date:	Not reported

LUST:

Name:	PACIFIC VEHICLE PROCESSORS
Address:	5601 EDISON DR
City,State,Zip:	OXNARD, CA 93030
Lead Agency:	VENTURA COUNTY
Case Type:	LUST Cleanup Site
Geo Track:	http://geotracker.waterboards.ca.gov/profile_report.asp?global_id=T0611127035
Global Id:	T0611127035
Latitude:	34.146117
Longitude:	-119.168431
Status:	Completed - Case Closed
Status Date:	12/17/2004
Case Worker:	DBW
RB Case Number:	C04015
Local Agency:	VENTURA COUNTY
File Location:	Local Agency
Local Case Number:	04015
Potential Media Affect:	Other Groundwater (uses other than drinking water)
Potential Contaminants of Concern:	Gasoline
EPA Region:	9
Coordinate Source:	Google Geocode
Cuf Case:	NO
Quantity Released Gallons:	Not reported
Begin Date:	12/30/2003
Leak Reported Date:	01/22/2004
How Discovered:	Tank Closure
How Discovered Description:	Not reported
Discharge Source:	Other
Discharge Cause:	Unknown
Stop Method:	Close and Remove Tank
Stop Description:	Not reported
No Further Action Date:	12/17/2004
CA Water Watershed Name:	Oxnard (410.00)
Dwr Groundwater Subbasin Name:	Santa Clara River Valley - Oxnard (4-004.02)
Disadvantaged Community:	Disadvantaged Community
CA Enviroscreen 3 Score:	81-85%
CA Enviroscreen 4 Score:	85-90%
Military DOD Site:	No
Facility Project Subtype:	Not reported
RWQCB Region:	LOS ANGELES RWQCB (REGION 4)
Site History:	Not reported

LUST:

Global Id:	T0611127035
Contact Type:	Regional Board Caseworker
Contact Name:	DANIEL PIROTTON
Organization Name:	LOS ANGELES RWQCB (REGION 4)
Address:	Not reported

WWL VEHICLE SERVICE AMERICA (Continued) **S100270130**

City:	R4 UNKNOWN
Email:	dpirotton@waterboards.ca.gov
Phone Number:	2135766714

Global Id:	T0611127035
Contact Type:	Local Agency Caseworker - Primary Caseworker
Contact Name:	DIANE B. WAHL
Organization Name:	VENTURA COUNTY
Address:	800 S. VICTORIA AVE.
City:	VENTURA
Email:	diane.wahl@ventura.org
Phone Number:	8056545040

LUST:

Global Id:	T0611127035
Action Type:	ENFORCEMENT
Date:	06/02/2004
Action:	* Historical Enforcement - #1

Global Id:	T0611127035
Action Type:	RESPONSE
Date:	09/17/2004
Action:	Other Report / Document

Global Id:	T0611127035
Action Type:	ENFORCEMENT
Date:	12/17/2004
Action:	Closure/No Further Action Letter - #4

Global Id:	T0611127035
Action Type:	ENFORCEMENT
Date:	01/01/2016
Action:	File review

Global Id:	T0611127035
Action Type:	Other
Date:	01/22/2004
Action:	Leak Reported

Global Id:	T0611127035
Action Type:	RESPONSE
Date:	08/01/2004
Action:	Soil and Water Investigation Report

Global Id:	T0611127035
Action Type:	ENFORCEMENT
Date:	08/26/2004
Action:	* Historical Enforcement - #2

Global Id:	T0611127035
Action Type:	ENFORCEMENT
Date:	10/28/2004
Action:	* Historical Enforcement - #3

Global Id:	T0611127035
Action Type:	Other
Date:	12/30/2003

WWL VEHICLE SERVICE AMERICA (Continued) **S100270130**

Action: Leak Discovery

Global Id: T0611127035
Action Type: Other
Date: 12/30/2003
Action: Leak Stopped

LUST:
Global Id: T0611127035
Status: Open - Case Begin Date
Status Date: 12/30/2003

Global Id: T0611127035
Status: Open - Site Assessment
Status Date: 01/23/2004

Global Id: T0611127035
Status: Open - Site Assessment
Status Date: 05/18/2004

Global Id: T0611127035
Status: Open - Site Assessment
Status Date: 06/23/2004

Global Id: T0611127035
Status: Completed - Case Closed
Status Date: 12/17/2004

Calsite:
Name: VEHICLE PREPARATION CENTER
Address: 5601 EDISON DR
City: OXNARD
Region: GLENDALE
Facility ID: 56010004
Facility Type: RP
Type: RESPONSIBLE PARTY
Branch: SB
Branch Name: SO CAL - CYPRESS
File Name: VEHICLE PREPARATION CENTER
State Senate District: 06081995
Status: BACKLOG, POTENTIAL ANNUAL WORKPLAN (AWP) SITE
Status Name: BACKLOG - POTENTIAL AWP SITE
Lead Agency: N/A
NPL: Not reported
SIC Code: 01
SIC Name: AGRICULTURAL PRODUCTION - CROPS
Access: Uncontrolled
Cortese: Not reported
Hazardous Ranking Score: Not reported
Date Site Hazard Ranked: Not reported
Groundwater Contamination: Unknown
Staff Member Responsible for Site: JABRAHAM
Supervisor Responsible for Site: Not reported
Region Water Control Board: Not reported
Region Water Control Board Name: Not reported

WWL VEHICLE SERVICE AMERICA (Continued) **S100270130**

Lat/Long Direction:	Not reported
Lat/Long (dms):	0 0 0 / 0 0 0
Lat/long Method:	Not reported
Lat/Long Description:	BASE & MERID
State Assembly District Code:	41
State Senate District Code:	23
Facility ID:	56010004
Activity:	SS
Activity Name:	SITE SCREENING
AWP Code:	Not reported
Proposed Budget:	0
AWP Completion Date:	Not reported
Revised Due Date:	Not reported
Comments Date:	06081992
Est Person-Yrs to complete:	0
Estimated Size:	Not reported
Request to Delete Activity:	Not reported
Activity Status:	BKLG
Definition of Status:	BACKLOG - POTENTIAL AWP SITE
Liquids Removed (Gals):	0
Liquids Treated (Gals):	0
Action Included Capping:	Not reported
Well Decommissioned:	Not reported
Action Included Fencing:	Not reported
Removal Action Certification:	Not reported
Activity Comments:	Not reported
For Commercial Reuse:	0
For Industrial Reuse:	0
For Residential Reuse:	0
Unknown Type:	0
Facility ID:	56010004
Activity:	PEA
Activity Name:	PRELIMINARY ENDANGERMENT ASSESSMENT
AWP Code:	Not reported
Proposed Budget:	0
AWP Completion Date:	Not reported
Revised Due Date:	Not reported
Comments Date:	05171993
Est Person-Yrs to complete:	0
Estimated Size:	Not reported
Request to Delete Activity:	Not reported
Activity Status:	BKLG
Definition of Status:	BACKLOG - POTENTIAL AWP SITE
Liquids Removed (Gals):	0
Liquids Treated (Gals):	0
Action Included Capping:	Not reported
Well Decommissioned:	Not reported
Action Included Fencing:	Not reported
Removal Action Certification:	Not reported
Activity Comments:	Not reported
For Commercial Reuse:	0
For Industrial Reuse:	0
For Residential Reuse:	0
Unknown Type:	0
Alternate Address:	5601 EDISON DRIVE
Alternate City,St,Zip:	OXNARD, CA 93030
Alternate Address:	5601 EDISON DR

WWL VEHICLE SERVICE AMERICA (Continued) **S100270130**

Alternate City,St,Zip: OXNARD, CA 93033
Background Info: Not reported
Comments Date: 05171993
Comments: The Department completed review of the PEA. During the PEA
Comments Date: 05171993
Comments: process, the RP excavated the contaminated soil and disposed
Comments Date: 05171993
Comments: of at another area of the site and encapsulated and
Comments Date: 05171993
Comments: recommended "No Further Action". The Department does not
Comments Date: 05171993
Comments: concur with the above recommendation. The Department
Comments Date: 05171993
Comments: recommends "Further Action" because the remedial action
Comments Date: 05171993
Comments: conducted at the site did not follow the Department guide-
Comments Date: 05171993
Comments: lines. the remedial method utilized at the site to transfer
Comments Date: 05171993
Comments: hazardous substance from one place to another is subject to
Comments Date: 05171993
Comments: Land Disposal Restrictions (LDRs). In addition, the NCP
Comments Date: 05171993
Comments: requires that on-site removal action attain ARARs to the
Comments Date: 05171993
Comments: extent practicable. Therefore, the remedial option selected
Comments Date: 05171993
Comments: at the site must be reevaluated.
Comments Date: 05301995
Comments: Further action is required at the site.
Comments Date: 06081992
Comments: THE SITE IS IDENTIFIED FROM RP. THE SITE HAS BEEN USED FOR
Comments Date: 06081992
Comments: AGRICULTURAL FROM 1929 TO PRESENT. AN ABANDONED STORAGE
Comments Date: 06081992
Comments: YARD ON THE PROPERTY, WHICH USED FOR STORAGE OF PESTICIDES
Comments Date: 06081992
Comments: IS CONTAMINATED WITH PESTICIDES. SOIL SAMPLING INDICATED
Comments Date: 06081992
Comments: THE PRESENCE OF DDT, DDD, AND DDE. ALSO, WASTE OIL CONTAMI-
Comments Date: 06081992
Comments: NATION ENCOUNTERED INSIDE THE SOUTHERN BUILDING. RP
Comments Date: 06081992
Comments: SUBMITTED A PEA REPORT TO THE DEPT FOR REVIEW.
ID Name: CALSTARS CODE
ID Value: 300321
Alternate Name: VEHICLE PREPARATION CENTER
Alternate Name: TRANSDEVELOPMENT CORPORATION
Alternate Name: MILLIGAN SITE
Alternate Name: BEASLEY RANCH
Alternate Name: PACIFIC VEHICLE PROCESSORS, INC.
Alternate Name: Not reported
Special Programs Code: Not reported
Special Programs Name: Not reported

CERS HAZ WASTE:
Name: WWL VEHICLE SERVICES AMERICAS, INC.

WWL VEHICLE SERVICE AMERICA (Continued) **S100270130**

Address: 5601 EDISON DR.
City,State,Zip: OXNARD, CA 93033
Site ID: 141133
CERS ID: 10200664
CERS Description: Hazardous Waste Generator

CERS TANKS:
Name: WWL VEHICLE SERVICES AMERICAS, INC.
Address: 5601 EDISON DR.
City,State,Zip: OXNARD, CA 93033
Site ID: 141133
CERS ID: 10200664
CERS Description: Aboveground Petroleum Storage

HAZNET:
Name: WWL VEHICLE SERVICE AMERICA
Address: 5601 EDISON DRIVE
Address 2: Not reported
City,State,Zip: OXNARD, CA 930330000
Contact: HALUK YAZICI
Telephone: 8059865739
Mailing Name: Not reported
Mailing Address: 5601 EDISON DR

Year: 2021
Gepaid: CAL000078976
TSD EPA ID: CAD008252405
CA Waste Code: 214 - Unspecified solvent mixture
Disposal Method: H061 - Fuel Blending Prior To Energy Recovery At Another Site
Tons: 0.0792

Year: 2021
Gepaid: CAL000078976
TSD EPA ID: CAD008252405
CA Waste Code: 135 - Unspecified aqueous solution
Disposal Method: H141 - Storage, Bulking, And/Or Transfer Off Site--No Treatment/Reovery (H010-H129) Or (H131-H135)
Tons: 0.1092

Year: 2020
Gepaid: CAL000078976
TSD EPA ID: NED981723513
CA Waste Code: 343 - Unspecified organic liquid mixture
Disposal Method: H040 - Incineration--Thermal Destruction Other Than Use As A Fuel
Tons: 0.0175

Year: 2020
Gepaid: CAL000078976
TSD EPA ID: CAD008252405
CA Waste Code: 133 - Aqueous solution with total organic residues 10 percent or more
Disposal Method: H141 - Storage, Bulking, And/Or Transfer Off Site--No Treatment/Reovery (H010-H129) Or (H131-H135)
Tons: 0.2502

Year: 2020
Gepaid: CAL000078976

WWL VEHICLE SERVICE AMERICA (Continued) **S100270130**

TSD EPA ID:	CAD008252405
CA Waste Code:	214 - Unspecified solvent mixture
Disposal Method:	H061 - Fuel Blending Prior To Energy Recovery At Another Site
Tons:	0.1872
Year:	2020
Gepaid:	CAL000078976
TSD EPA ID:	CAD044429835
CA Waste Code:	343 - Unspecified organic liquid mixture
Disposal Method:	H141 - Storage, Bulking, And/Or Transfer Off Site--No Treatment/Reovery (H010-H129) Or (H131-H135)
Tons:	0.0612
Year:	2019
Gepaid:	CAL000078976
TSD EPA ID:	CAD008252405
CA Waste Code:	214 - Unspecified solvent mixture
Disposal Method:	H061 - Fuel Blending Prior To Energy Recovery At Another Site
Tons:	0.06840
Year:	2019
Gepaid:	CAL000078976
TSD EPA ID:	CAD044429835
CA Waste Code:	223 - Unspecified oil-containing waste
Disposal Method:	H141 - Storage, Bulking, And/Or Transfer Off Site--No Treatment/Reovery (H010-H129) Or (H131-H135)
Tons:	0.12500
Year:	2019
Gepaid:	CAL000078976
TSD EPA ID:	CAD044429835
CA Waste Code:	343 - Unspecified organic liquid mixture
Disposal Method:	H141 - Storage, Bulking, And/Or Transfer Off Site--No Treatment/Reovery (H010-H129) Or (H131-H135)
Tons:	0.01250
Year:	2018
Gepaid:	CAL000078976
TSD EPA ID:	CAD008252405
CA Waste Code:	214 - Unspecified solvent mixture
Disposal Method:	H061 - Fuel Blending Prior To Energy Recovery At Another Site
Tons:	0.23400

Click this hyperlink while viewing on your computer to access
11 additional CA HAZNET: record(s) in the EDR Site Report.

Additional Info:

Year:	2021
Gen EPA ID:	CAL000078976
Shipment Date:	9/30/2020
Creation Date:	11/13/2020
Receipt Date:	10/24/2020
Manifest ID:	007433440SKS
Trans EPA ID:	TXR000081205
Trans Name:	Safety-Kleen Systems, Inc.

WWL VEHICLE SERVICE AMERICA (Continued) **S100270130**

Trans 2 EPA ID:	MAD039322250
Trans 2 Name:	Clean Harbors Environmental Services, Inc.
TSDF EPA ID:	NED981723513
Trans Name:	Clean Harbors Environmental Services, Inc.
TSDF Alt EPA ID:	Not reported
TSDF Alt Name:	Not reported
Waste Code Description:	343 - Unspecified organic liquid mixture
RCRA Code:	D006,D007,D008
Meth Code:	H040 - Incineration--Thermal Destruction Other Than Use As A Fuel
Quantity Tons:	0.0125
Waste Quantity:	25
Quantity Unit:	P
Additional Code 1:	Not reported
Additional Code 2:	Not reported
Additional Code 3:	Not reported
Additional Code 4:	Not reported
Additional Code 5:	Not reported
Shipment Date:	8/20/2020
Creation Date:	9/10/2020
Receipt Date:	8/20/2020
Manifest ID:	020870133JJK
Trans EPA ID:	CAD008252405
Trans Name:	PACIFIC RESOURCE RECOVERY SERVICES INC
Trans 2 EPA ID:	Not reported
Trans 2 Name:	Not reported
TSDF EPA ID:	CAD008252405
Trans Name:	PACIFIC RESOURCE RECOVERY SERVICES INC
TSDF Alt EPA ID:	Not reported
TSDF Alt Name:	Not reported
Waste Code Description:	133 - Aqueous solution with 10% or more total organic residues
RCRA Code:	Not reported
Meth Code:	H141 - Storage, Bulking, And/Or Transfer Off Site--No Treatment/Reovery (H010-H129) Or (H131-H135)
Quantity Tons:	0.1251
Waste Quantity:	30
Quantity Unit:	G
Additional Code 1:	Not reported
Additional Code 2:	Not reported
Additional Code 3:	Not reported
Additional Code 4:	Not reported
Additional Code 5:	Not reported
Shipment Date:	6/18/2020
Creation Date:	8/26/2020
Receipt Date:	7/2/2020
Manifest ID:	007431626SKS
Trans EPA ID:	TXR000081205
Trans Name:	Safety-Kleen Systems, Inc.
Trans 2 EPA ID:	MAD039322250
Trans 2 Name:	Clean Harbors Environmental Services, Inc.
TSDF EPA ID:	NED981723513
Trans Name:	Clean Harbors Environmental Services, Inc.
TSDF Alt EPA ID:	Not reported
TSDF Alt Name:	Not reported
Waste Code Description:	343 - Unspecified organic liquid mixture
RCRA Code:	D006,D007,D008

WWL VEHICLE SERVICE AMERICA (Continued) **S100270130**

Meth Code:	H040 - Incineration--Thermal Destruction Other Than Use As A Fuel
Quantity Tons:	0.005
Waste Quantity:	10
Quantity Unit:	P
Additional Code 1:	Not reported
Additional Code 2:	Not reported
Additional Code 3:	Not reported
Additional Code 4:	Not reported
Additional Code 5:	Not reported
Shipment Date:	5/20/2020
Creation Date:	6/10/2020
Receipt Date:	5/20/2020
Manifest ID:	021754412JJK
Trans EPA ID:	CAD008252405
Trans Name:	PACIFIC RESOURCE RECOVERY SERVICES INC
Trans 2 EPA ID:	Not reported
Trans 2 Name:	Not reported
TSDF EPA ID:	CAD008252405
Trans Name:	PACIFIC RESOURCE RECOVERY SERVICES INC
TSDF Alt EPA ID:	Not reported
TSDF Alt Name:	Not reported
Waste Code Description:	214 - Unspecified solvent mixture
RCRA Code:	D001,F003,F005
Meth Code:	H061 - Fuel Blending Prior To Energy Recovery At Another Site
Quantity Tons:	0.072
Waste Quantity:	20
Quantity Unit:	G
Additional Code 1:	Not reported
Additional Code 2:	Not reported
Additional Code 3:	Not reported
Additional Code 4:	Not reported
Additional Code 5:	Not reported
Shipment Date:	3/25/2020
Creation Date:	8/25/2020
Receipt Date:	4/10/2020
Manifest ID:	007433506SKS
Trans EPA ID:	TXR000081205
Trans Name:	Safety-Kleen Systems, Inc.
Trans 2 EPA ID:	MAD039322250
Trans 2 Name:	Clean Harbors Environmental Services, Inc.
TSDF EPA ID:	CAD044429835
Trans Name:	Clean Harbors Wilmington LLC
TSDF Alt EPA ID:	Not reported
TSDF Alt Name:	Not reported
Waste Code Description:	343 - Unspecified organic liquid mixture
RCRA Code:	D006,D007,D008
Meth Code:	H141 - Storage, Bulking, And/Or Transfer Off Site--No Treatment/Reovery (H010-H129) Or (H131-H135)
Quantity Tons:	0.0102
Waste Quantity:	3
Quantity Unit:	G
Additional Code 1:	Not reported
Additional Code 2:	Not reported
Additional Code 3:	Not reported
Additional Code 4:	Not reported

WWL VEHICLE SERVICE AMERICA (Continued) **S100270130**

Additional Code 5:	Not reported
Shipment Date:	2/19/2020
Creation Date:	3/9/2020
Receipt Date:	2/19/2020
Manifest ID:	020874148JJK
Trans EPA ID:	CAD008252405
Trans Name:	PACIFIC RESOURCE RECOVERY SERVICES INC
Trans 2 EPA ID:	Not reported
Trans 2 Name:	Not reported
TSDF EPA ID:	CAD008252405
Trans Name:	PACIFIC RESOURCE RECOVERY SERVICES INC
TSDF Alt EPA ID:	Not reported
TSDF Alt Name:	Not reported
Waste Code Description:	133 - Aqueous solution with 10% or more total organic residues
RCRA Code:	Not reported
Meth Code:	H141 - Storage, Bulking, And/Or Transfer Off Site--No Treatment/Reovery (H010-H129) Or (H131-H135)
Quantity Tons:	0.1251
Waste Quantity:	30
Quantity Unit:	G
Additional Code 1:	Not reported
Additional Code 2:	Not reported
Additional Code 3:	Not reported
Additional Code 4:	Not reported
Additional Code 5:	Not reported
Shipment Date:	11/17/2020
Creation Date:	12/8/2020
Receipt Date:	11/17/2020
Manifest ID:	022257543JJK
Trans EPA ID:	CAD008252405
Trans Name:	PACIFIC RESOURCE RECOVERY SERVICES INC
Trans 2 EPA ID:	Not reported
Trans 2 Name:	Not reported
TSDF EPA ID:	CAD008252405
Trans Name:	PACIFIC RESOURCE RECOVERY SERVICES INC
TSDF Alt EPA ID:	Not reported
TSDF Alt Name:	Not reported
Waste Code Description:	214 - Unspecified solvent mixture
RCRA Code:	D001,F003,F005
Meth Code:	H061 - Fuel Blending Prior To Energy Recovery At Another Site
Quantity Tons:	0.072
Waste Quantity:	20
Quantity Unit:	G
Additional Code 1:	Not reported
Additional Code 2:	Not reported
Additional Code 3:	Not reported
Additional Code 4:	Not reported
Additional Code 5:	Not reported
Shipment Date:	1/8/2020
Creation Date:	2/12/2020
Receipt Date:	1/23/2020
Manifest ID:	007220898SKS
Trans EPA ID:	TXR000081205
Trans Name:	Safety-Kleen Systems, Inc.

WWL VEHICLE SERVICE AMERICA (Continued) **S100270130**

Trans 2 EPA ID:	MAD039322250
Trans 2 Name:	Clean Harbors Environmental Services, Inc.
TSDF EPA ID:	CAD044429835
Trans Name:	Clean Harbors Wilmington LLC
TSDF Alt EPA ID:	Not reported
TSDF Alt Name:	Not reported
Waste Code Description:	343 - Unspecified organic liquid mixture
RCRA Code:	D006,D007,D008
Meth Code:	H141 - Storage, Bulking, And/Or Transfer Off Site--No Treatment/Reovery (H010-H129) Or (H131-H135)
Quantity Tons:	0.051
Waste Quantity:	15
Quantity Unit:	G
Additional Code 1:	Not reported
Additional Code 2:	Not reported
Additional Code 3:	Not reported
Additional Code 4:	Not reported
Additional Code 5:	Not reported
Shipment Date:	1/10/2020
Creation Date:	1/24/2020
Receipt Date:	1/10/2020
Manifest ID:	020367650JJK
Trans EPA ID:	CAD008252405
Trans Name:	PACIFIC RESOURCE RECOVERY SERVICES INC
Trans 2 EPA ID:	Not reported
Trans 2 Name:	Not reported
TSDF EPA ID:	CAD008252405
Trans Name:	PACIFIC RESOURCE RECOVERY SERVICES INC
TSDF Alt EPA ID:	Not reported
TSDF Alt Name:	Not reported
Waste Code Description:	214 - Unspecified solvent mixture
RCRA Code:	D001,F003,F005
Meth Code:	H061 - Fuel Blending Prior To Energy Recovery At Another Site
Quantity Tons:	0.0432
Waste Quantity:	12
Quantity Unit:	G
Additional Code 1:	Not reported
Additional Code 2:	Not reported
Additional Code 3:	Not reported
Additional Code 4:	Not reported
Additional Code 5:	Not reported

Additional Info:

Year:	2020
Gen EPA ID:	CAL000078976
Shipment Date:	9/30/2020
Creation Date:	11/13/2020
Receipt Date:	10/24/2020
Manifest ID:	007433440SKS
Trans EPA ID:	TXR000081205
Trans Name:	Safety-Kleen Systems, Inc.
Trans 2 EPA ID:	MAD039322250
Trans 2 Name:	Clean Harbors Environmental Services, Inc.
TSDF EPA ID:	NED981723513
Trans Name:	Clean Harbors Environmental Services, Inc.

WWL VEHICLE SERVICE AMERICA (Continued) **S100270130**

TSDF Alt EPA ID:	Not reported
TSDF Alt Name:	Not reported
Waste Code Description:	343 - Unspecified organic liquid mixture
RCRA Code:	D006,D007,D008
Meth Code:	H040 - Incineration--Thermal Destruction Other Than Use As A Fuel
Quantity Tons:	0.0125
Waste Quantity:	25
Quantity Unit:	P
Additional Code 1:	Not reported
Additional Code 2:	Not reported
Additional Code 3:	Not reported
Additional Code 4:	Not reported
Additional Code 5:	Not reported
Shipment Date:	8/20/2020
Creation Date:	9/10/2020
Receipt Date:	8/20/2020
Manifest ID:	020870133JJK
Trans EPA ID:	CAD008252405
Trans Name:	PACIFIC RESOURCE RECOVERY SERVICES INC
Trans 2 EPA ID:	Not reported
Trans 2 Name:	Not reported
TSDF EPA ID:	CAD008252405
Trans Name:	PACIFIC RESOURCE RECOVERY SERVICES INC
TSDF Alt EPA ID:	Not reported
TSDF Alt Name:	Not reported
Waste Code Description:	133 - Aqueous solution with 10% or more total organic residues
RCRA Code:	Not reported
Meth Code:	H141 - Storage, Bulking, And/Or Transfer Off Site--No Treatment/Reovery (H010-H129) Or (H131-H135)
Quantity Tons:	0.1251
Waste Quantity:	30
Quantity Unit:	G
Additional Code 1:	Not reported
Additional Code 2:	Not reported
Additional Code 3:	Not reported
Additional Code 4:	Not reported
Additional Code 5:	Not reported
Shipment Date:	6/18/2020
Creation Date:	8/26/2020
Receipt Date:	7/2/2020
Manifest ID:	007431626SKS
Trans EPA ID:	TXR000081205
Trans Name:	Safety-Kleen Systems, Inc.
Trans 2 EPA ID:	MAD039322250
Trans 2 Name:	Clean Harbors Environmental Services, Inc.
TSDF EPA ID:	NED981723513
Trans Name:	Clean Harbors Environmental Services, Inc.
TSDF Alt EPA ID:	Not reported
TSDF Alt Name:	Not reported
Waste Code Description:	343 - Unspecified organic liquid mixture
RCRA Code:	D006,D007,D008
Meth Code:	H040 - Incineration--Thermal Destruction Other Than Use As A Fuel
Quantity Tons:	0.005
Waste Quantity:	10
Quantity Unit:	P

WWL VEHICLE SERVICE AMERICA (Continued) **S100270130**

Additional Code 1:	Not reported
Additional Code 2:	Not reported
Additional Code 3:	Not reported
Additional Code 4:	Not reported
Additional Code 5:	Not reported
Shipment Date:	5/20/2020
Creation Date:	6/10/2020
Receipt Date:	5/20/2020
Manifest ID:	021754412JJK
Trans EPA ID:	CAD008252405
Trans Name:	PACIFIC RESOURCE RECOVERY SERVICES INC
Trans 2 EPA ID:	Not reported
Trans 2 Name:	Not reported
TSDF EPA ID:	CAD008252405
Trans Name:	PACIFIC RESOURCE RECOVERY SERVICES INC
TSDF Alt EPA ID:	Not reported
TSDF Alt Name:	Not reported
Waste Code Description:	214 - Unspecified solvent mixture
RCRA Code:	D001,F003,F005
Meth Code:	H061 - Fuel Blending Prior To Energy Recovery At Another Site
Quantity Tons:	0.072
Waste Quantity:	20
Quantity Unit:	G
Additional Code 1:	Not reported
Additional Code 2:	Not reported
Additional Code 3:	Not reported
Additional Code 4:	Not reported
Additional Code 5:	Not reported
Shipment Date:	3/25/2020
Creation Date:	8/25/2020
Receipt Date:	4/10/2020
Manifest ID:	007433506SKS
Trans EPA ID:	TXR000081205
Trans Name:	Safety-Kleen Systems, Inc.
Trans 2 EPA ID:	MAD039322250
Trans 2 Name:	Clean Harbors Environmental Services, Inc.
TSDF EPA ID:	CAD044429835
Trans Name:	Clean Harbors Wilmington LLC
TSDF Alt EPA ID:	Not reported
TSDF Alt Name:	Not reported
Waste Code Description:	343 - Unspecified organic liquid mixture
RCRA Code:	D006,D007,D008
Meth Code:	H141 - Storage, Bulking, And/Or Transfer Off Site--No Treatment/Reovery (H010-H129) Or (H131-H135)
Quantity Tons:	0.0102
Waste Quantity:	3
Quantity Unit:	G
Additional Code 1:	Not reported
Additional Code 2:	Not reported
Additional Code 3:	Not reported
Additional Code 4:	Not reported
Additional Code 5:	Not reported
Shipment Date:	2/19/2020
Creation Date:	3/9/2020

WWL VEHICLE SERVICE AMERICA (Continued) **S100270130**

Receipt Date:	2/19/2020
Manifest ID:	020874148JJK
Trans EPA ID:	CAD008252405
Trans Name:	PACIFIC RESOURCE RECOVERY SERVICES INC
Trans 2 EPA ID:	Not reported
Trans 2 Name:	Not reported
TSDF EPA ID:	CAD008252405
Trans Name:	PACIFIC RESOURCE RECOVERY SERVICES INC
TSDF Alt EPA ID:	Not reported
TSDF Alt Name:	Not reported
Waste Code Description:	133 - Aqueous solution with 10% or more total organic residues
RCRA Code:	Not reported
Meth Code:	H141 - Storage, Bulking, And/Or Transfer Off Site--No Treatment/Reovery (H010-H129) Or (H131-H135)
Quantity Tons:	0.1251
Waste Quantity:	30
Quantity Unit:	G
Additional Code 1:	Not reported
Additional Code 2:	Not reported
Additional Code 3:	Not reported
Additional Code 4:	Not reported
Additional Code 5:	Not reported

Shipment Date:	11/17/2020
Creation Date:	12/8/2020
Receipt Date:	11/17/2020
Manifest ID:	022257543JJK
Trans EPA ID:	CAD008252405
Trans Name:	PACIFIC RESOURCE RECOVERY SERVICES INC
Trans 2 EPA ID:	Not reported
Trans 2 Name:	Not reported
TSDF EPA ID:	CAD008252405
Trans Name:	PACIFIC RESOURCE RECOVERY SERVICES INC
TSDF Alt EPA ID:	Not reported
TSDF Alt Name:	Not reported
Waste Code Description:	214 - Unspecified solvent mixture
RCRA Code:	D001,F003,F005
Meth Code:	H061 - Fuel Blending Prior To Energy Recovery At Another Site
Quantity Tons:	0.072
Waste Quantity:	20
Quantity Unit:	G
Additional Code 1:	Not reported
Additional Code 2:	Not reported
Additional Code 3:	Not reported
Additional Code 4:	Not reported
Additional Code 5:	Not reported

Shipment Date:	1/8/2020
Creation Date:	2/12/2020
Receipt Date:	1/23/2020
Manifest ID:	007220898SKS
Trans EPA ID:	TXR000081205
Trans Name:	Safety-Kleen Systems, Inc.
Trans 2 EPA ID:	MAD039322250
Trans 2 Name:	Clean Harbors Environmental Services, Inc.
TSDF EPA ID:	CAD044429835
Trans Name:	Clean Harbors Wilmington LLC

WWL VEHICLE SERVICE AMERICA (Continued) **S100270130**

TSDF Alt EPA ID:	Not reported
TSDF Alt Name:	Not reported
Waste Code Description:	343 - Unspecified organic liquid mixture
RCRA Code:	D006,D007,D008
Meth Code:	H141 - Storage, Bulking, And/Or Transfer Off Site--No Treatment/Reovery (H010-H129) Or (H131-H135)
Quantity Tons:	0.051
Waste Quantity:	15
Quantity Unit:	G
Additional Code 1:	Not reported
Additional Code 2:	Not reported
Additional Code 3:	Not reported
Additional Code 4:	Not reported
Additional Code 5:	Not reported
Shipment Date:	1/10/2020
Creation Date:	1/24/2020
Receipt Date:	1/10/2020
Manifest ID:	020367650JJK
Trans EPA ID:	CAD008252405
Trans Name:	PACIFIC RESOURCE RECOVERY SERVICES INC
Trans 2 EPA ID:	Not reported
Trans 2 Name:	Not reported
TSDF EPA ID:	CAD008252405
Trans Name:	PACIFIC RESOURCE RECOVERY SERVICES INC
TSDF Alt EPA ID:	Not reported
TSDF Alt Name:	Not reported
Waste Code Description:	214 - Unspecified solvent mixture
RCRA Code:	D001,F003,F005
Meth Code:	H061 - Fuel Blending Prior To Energy Recovery At Another Site
Quantity Tons:	0.0432
Waste Quantity:	12
Quantity Unit:	G
Additional Code 1:	Not reported
Additional Code 2:	Not reported
Additional Code 3:	Not reported
Additional Code 4:	Not reported
Additional Code 5:	Not reported

Detail Two:

Year:	2020
EM Manifest ID:	f0c3fdbf-254c-437d-94e6-8339395a5a5c
Shipment Date:	9/30/2020
Receipt Date:	10/24/2020
Manifest Number:	007433440SKS
Generator EPA ID:	CAL000078976
Name:	WWL VEHICLE SERVICES AMERICA, INC
Address:	5601 EDISON DR
Address 2:	Not reported
City:	OXNARD
Zip:	93033
Telephone:	800-483-3718
Contact:	Steve Sobczak
Contact Telephone:	805-986-2303
Transporter 1 EPA ID:	TXR000081205
Transporter 1 Emergency Number:	Not reported
Transporter 2 EPA ID:	MAD039322250

WWL VEHICLE SERVICE AMERICA (Continued) **S100270130**

Transporter 2 Emergency Number:	Not reported
TSDF EPA ID:	NED981723513
TSDF Name:	Clean Harbors Environmental Services, Inc.
TSDF Address 1:	2247 South Highway 71
TSDF Address 2:	Not reported
TSDF City:	Kimball
TSDF Zip:	69145
TSDF Telephone:	800-483-3718

Federal:

Year:	2020
EM Manifest ID:	f0c3fdbf-254c-437d-94e6-8339395a5a5c
Generator EPA ID:	CAL000078976
Shipment Date:	2020-09-30
Manifest Number:	007433440SKS
Line Number:	1
Method Code:	H040
Quantity Tons:	0.01250
Quantity Waste:	25.000000
Quantity Unit:	P
Number of Containers:	1
Type of Container:	Metal drums, barrels, kegs
Quantity Type:	Pounds
Federal Code:	D006

Year:	2020
EM Manifest ID:	f0c3fdbf-254c-437d-94e6-8339395a5a5c
Generator EPA ID:	CAL000078976
Shipment Date:	2020-09-30
Manifest Number:	007433440SKS
Line Number:	1
Method Code:	H040
Quantity Tons:	0.01250
Quantity Waste:	25.000000
Quantity Unit:	P
Number of Containers:	1
Type of Container:	Metal drums, barrels, kegs
Quantity Type:	Pounds
Federal Code:	D007

Year:	2020
EM Manifest ID:	f0c3fdbf-254c-437d-94e6-8339395a5a5c
Generator EPA ID:	CAL000078976
Shipment Date:	2020-09-30
Manifest Number:	007433440SKS
Line Number:	1
Method Code:	H040
Quantity Tons:	0.01250
Quantity Waste:	25.000000
Quantity Unit:	P
Number of Containers:	1
Type of Container:	Metal drums, barrels, kegs
Quantity Type:	Pounds
Federal Code:	D008

State:

Year:	2020

WWL VEHICLE SERVICE AMERICA (Continued) **S100270130**

EM Manifest ID:	f0c3fdbf-254c-437d-94e6-8339395a5a5c
Generator EPA ID:	CAL000078976
Shipment Date:	2020-09-30
Manifest Number:	007433440SKS
Line Number:	1
Method Code:	H040
Quantity Tons:	0.01250
Quantity Waste:	25.000000
Quantity Unit:	P
Number of Containers:	1
Type of Container:	Metal drums, barrels, kegs
Quantity Type:	Pounds
State Code:	343

Year:	2020
EM Manifest ID:	d0cc3aa1-4876-4c40-99d4-6a87085b18ca
Shipment Date:	6/18/2020
Receipt Date:	7/2/2020
Manifest Number:	007431626SKS
Generator EPA ID:	CAL000078976
Name:	WWL VEHICLE SERVICES AMERICA, INC
Address:	5601 EDISON DR
Address 2:	Not reported
City:	OXNARD
Zip:	93033
Telephone:	800-483-3718
Contact:	Steve Sobczak
Contact Telephone:	805-986-2303
Transporter 1 EPA ID:	TXR000081205
Transporter 1 Emergency Number:	Not reported
Transporter 2 EPA ID:	MAD039322250
Transporter 2 Emergency Number:	Not reported
TSDF EPA ID:	NED981723513
TSDF Name:	Clean Harbors Environmental Services, Inc.
TSDF Address 1:	2247 South Highway 71
TSDF Address 2:	Not reported
TSDF City:	Kimball
TSDF Zip:	69145
TSDF Telephone:	800-483-3718

Federal:

Year:	2020
EM Manifest ID:	d0cc3aa1-4876-4c40-99d4-6a87085b18ca
Generator EPA ID:	CAL000078976
Shipment Date:	2020-06-18
Manifest Number:	007431626SKS
Line Number:	1
Method Code:	H040
Quantity Tons:	0.00500
Quantity Waste:	10.000000
Quantity Unit:	P
Number of Containers:	1
Type of Container:	Metal drums, barrels, kegs
Quantity Type:	Pounds
Federal Code:	D006

Year:	2020

WWL VEHICLE SERVICE AMERICA (Continued) **S100270130**

EM Manifest ID:	d0cc3aa1-4876-4c40-99d4-6a87085b18ca
Generator EPA ID:	CAL000078976
Shipment Date:	2020-06-18
Manifest Number:	007431626SKS
Line Number:	1
Method Code:	H040
Quantity Tons:	0.00500
Quantity Waste:	10.000000
Quantity Unit:	P
Number of Containers:	1
Type of Container:	Metal drums, barrels, kegs
Quantity Type:	Pounds
Federal Code:	D007

Year:	2020
EM Manifest ID:	d0cc3aa1-4876-4c40-99d4-6a87085b18ca
Generator EPA ID:	CAL000078976
Shipment Date:	2020-06-18
Manifest Number:	007431626SKS
Line Number:	1
Method Code:	H040
Quantity Tons:	0.00500
Quantity Waste:	10.000000
Quantity Unit:	P
Number of Containers:	1
Type of Container:	Metal drums, barrels, kegs
Quantity Type:	Pounds
Federal Code:	D008

State:

Year:	2020
EM Manifest ID:	d0cc3aa1-4876-4c40-99d4-6a87085b18ca
Generator EPA ID:	CAL000078976
Shipment Date:	2020-06-18
Manifest Number:	007431626SKS
Line Number:	1
Method Code:	H040
Quantity Tons:	0.00500
Quantity Waste:	10.000000
Quantity Unit:	P
Number of Containers:	1
Type of Container:	Metal drums, barrels, kegs
Quantity Type:	Pounds
State Code:	343

Year:	2020
EM Manifest ID:	7a331a78-e69b-42af-a3f7-2405b09d24dc
Shipment Date:	3/25/2020
Receipt Date:	4/10/2020
Manifest Number:	007433506SKS
Generator EPA ID:	CAL000078976
Name:	WWL VEHICLE SERVICES AMERICA, INC
Address:	5601 EDISON DR
Address 2:	Not reported
City:	OXNARD
Zip:	93033

WWL VEHICLE SERVICE AMERICA (Continued) **S100270130**

Telephone:	800-483-3718
Contact:	Steve Sobczak
Contact Telephone:	805-986-2303
Transporter 1 EPA ID:	TXR000081205
Transporter 1 Emergency Number:	Not reported
Transporter 2 EPA ID:	MAD039322250
Transporter 2 Emergency Number:	Not reported
TSDF EPA ID:	CAD044429835
TSDF Name:	Clean Harbors Wilmington LLC
TSDF Address 1:	1737 East Denni Street
TSDF Address 2:	Not reported
TSDF City:	Wilmington
TSDF Zip:	90744
TSDF Telephone:	800-483-3718

Federal:

Year:	2020
EM Manifest ID:	7a331a78-e69b-42af-a3f7-2405b09d24dc
Generator EPA ID:	CAL000078976
Shipment Date:	2020-03-25
Manifest Number:	007433506SKS
Line Number:	1
Method Code:	H141
Quantity Tons:	0.01020
Quantity Waste:	3.000000
Quantity Unit:	G
Number of Containers:	1
Type of Container:	Metal drums, barrels, kegs
Quantity Type:	Gallons
Federal Code:	D006

Year:	2020
EM Manifest ID:	7a331a78-e69b-42af-a3f7-2405b09d24dc
Generator EPA ID:	CAL000078976
Shipment Date:	2020-03-25
Manifest Number:	007433506SKS
Line Number:	1
Method Code:	H141
Quantity Tons:	0.01020
Quantity Waste:	3.000000
Quantity Unit:	G
Number of Containers:	1
Type of Container:	Metal drums, barrels, kegs
Quantity Type:	Gallons
Federal Code:	D007

Year:	2020
EM Manifest ID:	7a331a78-e69b-42af-a3f7-2405b09d24dc
Generator EPA ID:	CAL000078976
Shipment Date:	2020-03-25
Manifest Number:	007433506SKS
Line Number:	1
Method Code:	H141
Quantity Tons:	0.01020
Quantity Waste:	3.000000
Quantity Unit:	G
Number of Containers:	1
Type of Container:	Metal drums, barrels, kegs

WWL VEHICLE SERVICE AMERICA (Continued) **S100270130**

Quantity Type:	Gallons
Federal Code:	D008

State:

Year:	2020
EM Manifest ID:	7a331a78-e69b-42af-a3f7-2405b09d24dc
Generator EPA ID:	CAL000078976
Shipment Date:	2020-03-25
Manifest Number:	007433506SKS
Line Number:	1
Method Code:	H141
Quantity Tons:	0.01020
Quantity Waste:	3.000000
Quantity Unit:	G
Number of Containers:	1
Type of Container:	Metal drums, barrels, kegs
Quantity Type:	Gallons
State Code:	343

Year:	2020
EM Manifest ID:	1002257
Shipment Date:	1/8/2020
Receipt Date:	1/23/2020
Manifest Number:	007220898SKS
Generator EPA ID:	CAL000078976
Name:	WWL VEHICLE SERVICES AMERICA, INC
Address:	5601 EDISON DR
Address 2:	Not reported
City:	OXNARD
Zip:	93033
Telephone:	800-483-3718
Contact:	Steve Sobczak
Contact Telephone:	805-986-2303
Transporter 1 EPA ID:	TXR000081205
Transporter 1 Emergency Number:	Not reported
Transporter 2 EPA ID:	MAD039322250
Transporter 2 Emergency Number:	Not reported
TSDF EPA ID:	CAD044429835
TSDF Name:	Clean Harbors Wilmington LLC
TSDF Address 1:	1737 East Denni Street
TSDF Address 2:	Not reported
TSDF City:	Wilmington
TSDF Zip:	90744
TSDF Telephone:	800-483-3718

Federal:

Year:	2020
EM Manifest ID:	1002257
Generator EPA ID:	CAL000078976
Shipment Date:	2020-01-08
Manifest Number:	007220898SKS
Line Number:	1
Method Code:	H141
Quantity Tons:	0.05100
Quantity Waste:	15.000000
Quantity Unit:	G

WWL VEHICLE SERVICE AMERICA (Continued) **S100270130**

Number of Containers:	1
Type of Container:	Metal drums, barrels, kegs
Quantity Type:	Gallons
Federal Code:	D006

Year:	2020
EM Manifest ID:	1002257
Generator EPA ID:	CAL000078976
Shipment Date:	2020-01-08
Manifest Number:	007220898SKS
Line Number:	1
Method Code:	H141
Quantity Tons:	0.05100
Quantity Waste:	15.000000
Quantity Unit:	G
Number of Containers:	1
Type of Container:	Metal drums, barrels, kegs
Quantity Type:	Gallons
Federal Code:	D007

Year:	2020
EM Manifest ID:	1002257
Generator EPA ID:	CAL000078976
Shipment Date:	2020-01-08
Manifest Number:	007220898SKS
Line Number:	1
Method Code:	H141
Quantity Tons:	0.05100
Quantity Waste:	15.000000
Quantity Unit:	G
Number of Containers:	1
Type of Container:	Metal drums, barrels, kegs
Quantity Type:	Gallons
Federal Code:	D008

State:

Year:	2020
EM Manifest ID:	1002257
Generator EPA ID:	CAL000078976
Shipment Date:	2020-01-08
Manifest Number:	007220898SKS
Line Number:	1
Method Code:	H141
Quantity Tons:	0.05100
Quantity Waste:	15.000000
Quantity Unit:	G
Number of Containers:	1
Type of Container:	Metal drums, barrels, kegs
Quantity Type:	Gallons
State Code:	343

Detail Two:

Year:	2019
EM Manifest ID:	547029
Shipment Date:	8/1/2019

WWL VEHICLE SERVICE AMERICA (Continued) **S100270130**

Receipt Date:	8/14/2019
Manifest Number:	006956533SKS
Generator EPA ID:	CAL000078976
Name:	WWL VEHICLE SERVICES AMERICA, INC
Address:	5601 EDISON DR
Address 2:	Not reported
City:	OXNARD
Zip:	93033
Telephone:	800-483-3718
Contact:	Steve Sobczak
Contact Telephone:	805-986-2303
Transporter 1 EPA ID:	TXR000081205
Transporter 1 Emergency Number:	Not reported
Transporter 2 EPA ID:	MAD039322250
Transporter 2 Emergency Number:	Not reported
TSDF EPA ID:	CAD044429835
TSDF Name:	Clean Harbors Wilmington LLC
TSDF Address 1:	1737 East Denni Street
TSDF Address 2:	Not reported
TSDF City:	Wilmington
TSDF Zip:	90744
TSDF Telephone:	800-483-3718

State:

Year:	2019
EM Manifest ID:	547029
Generator EPA ID:	CAL000078976
Shipment Date:	2019-08-01
Manifest Number:	006956533SKS
Line Number:	2
Method Code:	H141
Quantity Tons:	0.12500
Quantity Waste:	250.000000
Quantity Unit:	P
Number of Containers:	1
Type of Container:	Metal drums, barrels, kegs
Quantity Type:	Pounds
State Code:	223

Year:	2019
EM Manifest ID:	584a5b53-9a2a-4193-9883-fd6c9e106c3b
Shipment Date:	3/18/2019
Receipt Date:	4/1/2019
Manifest Number:	006957120SKS
Generator EPA ID:	CAL000078976
Name:	PACIFIC VEHICLE PROCESSORS INC
Address:	5601 EDISON DR
Address 2:	Not reported
City:	OXNARD
Zip:	93033
Telephone:	800-483-3718
Contact:	Bob Molina
Contact Telephone:	805-986-5711
Transporter 1 EPA ID:	TXR000081205
Transporter 1 Emergency Number:	Not reported
Transporter 2 EPA ID:	MAD039322250
Transporter 2 Emergency Number:	Not reported

WWL VEHICLE SERVICE AMERICA (Continued) **S100270130**

TSDF EPA ID:	CAD044429835
TSDF Name:	Clean Harbors Wilmington LLC
TSDF Address 1:	1737 East Denni Street
TSDF Address 2:	Not reported
TSDF City:	Wilmington
TSDF Zip:	90744
TSDF Telephone:	800-483-3718

Federal:

Year:	2019
EM Manifest ID:	584a5b53-9a2a-4193-9883-fd6c9e106c3b
Generator EPA ID:	CAL000078976
Shipment Date:	2019-03-18
Manifest Number:	006957120SKS
Line Number:	1
Method Code:	H141
Quantity Tons:	0.01020
Quantity Waste:	3.000000
Quantity Unit:	G
Number of Containers:	1
Type of Container:	Metal drums, barrels, kegs
Quantity Type:	Gallons
Federal Code:	D006

Year:	2019
EM Manifest ID:	584a5b53-9a2a-4193-9883-fd6c9e106c3b
Generator EPA ID:	CAL000078976
Shipment Date:	2019-03-18
Manifest Number:	006957120SKS
Line Number:	1
Method Code:	H141
Quantity Tons:	0.01020
Quantity Waste:	3.000000
Quantity Unit:	G
Number of Containers:	1
Type of Container:	Metal drums, barrels, kegs
Quantity Type:	Gallons
Federal Code:	D007

Year:	2019
EM Manifest ID:	584a5b53-9a2a-4193-9883-fd6c9e106c3b
Generator EPA ID:	CAL000078976
Shipment Date:	2019-03-18
Manifest Number:	006957120SKS
Line Number:	1
Method Code:	H141
Quantity Tons:	0.01020
Quantity Waste:	3.000000
Quantity Unit:	G
Number of Containers:	1
Type of Container:	Metal drums, barrels, kegs
Quantity Type:	Gallons
Federal Code:	D008

State:

Year:	2019
EM Manifest ID:	584a5b53-9a2a-4193-9883-fd6c9e106c3b

WWL VEHICLE SERVICE AMERICA (Continued) **S100270130**

Generator EPA ID:	CAL000078976
Shipment Date:	2019-03-18
Manifest Number:	006957120SKS
Line Number:	1
Method Code:	H141
Quantity Tons:	0.01020
Quantity Waste:	3.000000
Quantity Unit:	G
Number of Containers:	1
Type of Container:	Metal drums, barrels, kegs
Quantity Type:	Gallons
State Code:	343

Year:	2019
EM Manifest ID:	231351
Shipment Date:	11/28/2018
Receipt Date:	12/13/2018
Manifest Number:	006662716SKS
Generator EPA ID:	CAL000078976
Name:	PACIFIC VEHICLE PROCESSORS INC
Address:	5601 EDISON DR
Address 2:	Not reported
City:	OXNARD
Zip:	93033
Telephone:	800-483-3718
Contact:	Accounts Payable
Contact Telephone:	805-986-5740
Transporter 1 EPA ID:	TXR000081205
Transporter 1 Emergency Number:	Not reported
Transporter 2 EPA ID:	MAD039322250
Transporter 2 Emergency Number:	Not reported
TSDF EPA ID:	CAD044429835
TSDF Name:	Clean Harbors Wilmington LLC
TSDF Address 1:	1737 East Denni Street
TSDF Address 2:	Not reported
TSDF City:	Wilmington
TSDF Zip:	90744
TSDF Telephone:	800-483-3718

Federal:

Year:	2019
EM Manifest ID:	231351
Generator EPA ID:	CAL000078976
Shipment Date:	2018-11-28
Manifest Number:	006662716SKS
Line Number:	1
Method Code:	H141
Quantity Tons:	0.00680
Quantity Waste:	2.000000
Quantity Unit:	G
Number of Containers:	1
Type of Container:	Fiberboard or plastic drums, barrels, kegs
Quantity Type:	Gallons
Federal Code:	D006

Year:	2019
EM Manifest ID:	231351

WWL VEHICLE SERVICE AMERICA (Continued) **S100270130**

Generator EPA ID:	CAL000078976
Shipment Date:	2018-11-28
Manifest Number:	006662716SKS
Line Number:	1
Method Code:	H141
Quantity Tons:	0.00680
Quantity Waste:	2.000000
Quantity Unit:	G
Number of Containers:	1
Type of Container:	Fiberboard or plastic drums, barrels, kegs
Quantity Type:	Gallons
Federal Code:	D007

Year:	2019
EM Manifest ID:	231351
Generator EPA ID:	CAL000078976
Shipment Date:	2018-11-28
Manifest Number:	006662716SKS
Line Number:	1
Method Code:	H141
Quantity Tons:	0.00680
Quantity Waste:	2.000000
Quantity Unit:	G
Number of Containers:	1
Type of Container:	Fiberboard or plastic drums, barrels, kegs
Quantity Type:	Gallons
Federal Code:	D008

State:

Year:	2019
EM Manifest ID:	231351
Generator EPA ID:	CAL000078976
Shipment Date:	2018-11-28
Manifest Number:	006662716SKS
Line Number:	1
Method Code:	H141
Quantity Tons:	0.00680
Quantity Waste:	2.000000
Quantity Unit:	G
Number of Containers:	1
Type of Container:	Fiberboard or plastic drums, barrels, kegs
Quantity Type:	Gallons
State Code:	343

Year:	2019
EM Manifest ID:	687355
Shipment Date:	10/9/2019
Receipt Date:	10/24/2019
Manifest Number:	007057845SKS
Generator EPA ID:	CAL000078976
Name:	WWL VEHICLE SERVICES AMERICA, INC
Address:	5601 EDISON DR
Address 2:	Not reported
City:	OXNARD
Zip:	93033
Telephone:	800-483-3718

WWL VEHICLE SERVICE AMERICA (Continued) **S100270130**

Contact:	Steve Sobczak
Contact Telephone:	805-986-2303
Transporter 1 EPA ID:	TXR000081205
Transporter 1 Emergency Number:	Not reported
Transporter 2 EPA ID:	MAD039322250
Transporter 2 Emergency Number:	Not reported
TSDF EPA ID:	CAD044429835
TSDF Name:	Clean Harbors Wilmington LLC
TSDF Address 1:	1737 East Denni Street
TSDF Address 2:	Not reported
TSDF City:	Wilmington
TSDF Zip:	90744
TSDF Telephone:	800-483-3718

Federal:

Year:	2019
EM Manifest ID:	687355
Generator EPA ID:	CAL000078976
Shipment Date:	2019-10-09
Manifest Number:	007057845SKS
Line Number:	1
Method Code:	H141
Quantity Tons:	0.01250
Quantity Waste:	25.000000
Quantity Unit:	P
Number of Containers:	1
Type of Container:	Metal drums, barrels, kegs
Quantity Type:	Pounds
Federal Code:	D006

Year:	2019
EM Manifest ID:	687355
Generator EPA ID:	CAL000078976
Shipment Date:	2019-10-09
Manifest Number:	007057845SKS
Line Number:	1
Method Code:	H141
Quantity Tons:	0.01250
Quantity Waste:	25.000000
Quantity Unit:	P
Number of Containers:	1
Type of Container:	Metal drums, barrels, kegs
Quantity Type:	Pounds
Federal Code:	D007

Year:	2019
EM Manifest ID:	687355
Generator EPA ID:	CAL000078976
Shipment Date:	2019-10-09
Manifest Number:	007057845SKS
Line Number:	1
Method Code:	H141
Quantity Tons:	0.01250
Quantity Waste:	25.000000
Quantity Unit:	P
Number of Containers:	1
Type of Container:	Metal drums, barrels, kegs
Quantity Type:	Pounds

WWL VEHICLE SERVICE AMERICA (Continued) **S100270130**

Federal Code: D008

State:

Year:	2019
EM Manifest ID:	687355
Generator EPA ID:	CAL000078976
Shipment Date:	2019-10-09
Manifest Number:	007057845SKS
Line Number:	1
Method Code:	H141
Quantity Tons:	0.01250
Quantity Waste:	25.000000
Quantity Unit:	P
Number of Containers:	1
Type of Container:	Metal drums, barrels, kegs
Quantity Type:	Pounds
State Code:	343

Detail Two:

Year:	2018
EM Manifest ID:	73124
Shipment Date:	8/9/2018
Receipt Date:	8/30/2018
Manifest Number:	006074573SKS
Generator EPA ID:	CAL000078976
Name:	PACIFIC VEHICLE PROCESSORS INC
Address:	5601 EDISON DR
Address 2:	Not reported
City:	OXNARD
Zip:	93033
Telephone:	800-483-3718
Contact:	Accounts Payable
Contact Telephone:	805-986-5740
Transporter 1 EPA ID:	TXR000081205
Transporter 1 Emergency Number:	Not reported
Transporter 2 EPA ID:	MAD039322250
Transporter 2 Emergency Number:	Not reported
TSDF EPA ID:	CAD044429835
TSDF Name:	Clean Harbors Wilmington LLC
TSDF Address 1:	1737 East Denni Street
TSDF Address 2:	Not reported
TSDF City:	Wilmington
TSDF Zip:	90744
TSDF Telephone:	800-483-3718

Federal:

Year:	2018
EM Manifest ID:	73124
Generator EPA ID:	CAL000078976
Shipment Date:	2018-08-09
Manifest Number:	006074573SKS
Line Number:	1
Method Code:	H141
Quantity Tons:	0.00340
Quantity Waste:	1.000000
Quantity Unit:	G

WWL VEHICLE SERVICE AMERICA (Continued) **S100270130**

Number of Containers:	1
Type of Container:	Metal drums, barrels, kegs
Quantity Type:	Gallons
Federal Code:	D006

Year:	2018
EM Manifest ID:	73124
Generator EPA ID:	CAL000078976
Shipment Date:	2018-08-09
Manifest Number:	006074573SKS
Line Number:	1
Method Code:	H141
Quantity Tons:	0.00340
Quantity Waste:	1.000000
Quantity Unit:	G
Number of Containers:	1
Type of Container:	Metal drums, barrels, kegs
Quantity Type:	Gallons
Federal Code:	D007

Year:	2018
EM Manifest ID:	73124
Generator EPA ID:	CAL000078976
Shipment Date:	2018-08-09
Manifest Number:	006074573SKS
Line Number:	1
Method Code:	H141
Quantity Tons:	0.00340
Quantity Waste:	1.000000
Quantity Unit:	G
Number of Containers:	1
Type of Container:	Metal drums, barrels, kegs
Quantity Type:	Gallons
Federal Code:	D008

State:

Year:	2018
EM Manifest ID:	73124
Generator EPA ID:	CAL000078976
Shipment Date:	2018-08-09
Manifest Number:	006074573SKS
Line Number:	1
Method Code:	H141
Quantity Tons:	0.00340
Quantity Waste:	1.000000
Quantity Unit:	G
Number of Containers:	1
Type of Container:	Metal drums, barrels, kegs
Quantity Type:	Gallons
State Code:	343

Year:	2018
EM Manifest ID:	006245083SKS20170831_D_1
Shipment Date:	8/31/2017
Receipt Date:	9/20/2017
Manifest Number:	006245083SKS

WWL VEHICLE SERVICE AMERICA (Continued) **S100270130**

Generator EPA ID:	CAL000078976
Name:	PACIFIC VEHICLE PROCESSORS INC
Address:	Not reported
Address 2:	Not reported
City:	Not reported
Zip:	Not reported
Telephone:	Not reported
Contact:	Not reported
Contact Telephone:	Not reported
Transporter 1 EPA ID:	TXR000081205
Transporter 1 Emergency Number:	Not reported
Transporter 2 EPA ID:	MAD039322250
Transporter 2 Emergency Number:	Not reported
TSDF EPA ID:	NED981723513
TSDF Name:	CLEAN HARBORS ENVIRONMENTAL SERVICES IN
TSDF Address 1:	Not reported
TSDF Address 2:	Not reported
TSDF City:	Not reported
TSDF Zip:	Not reported
TSDF Telephone:	Not reported

Federal:

Year:	2018
EM Manifest ID:	006245083SKS20170831_D_1
Generator EPA ID:	CAL000078976
Shipment Date:	2017-08-31
Manifest Number:	006245083SKS
Line Number:	1
Method Code:	H040
Quantity Tons:	0.00340
Quantity Waste:	1.000000
Quantity Unit:	G
Number of Containers:	1
Type of Container:	NULL
Quantity Type:	NULL
Federal Code:	D006

Year:	2018
EM Manifest ID:	006245083SKS20170831_D_1
Generator EPA ID:	CAL000078976
Shipment Date:	2017-08-31
Manifest Number:	006245083SKS
Line Number:	1
Method Code:	H040
Quantity Tons:	0.00340
Quantity Waste:	1.000000
Quantity Unit:	G
Number of Containers:	1
Type of Container:	NULL
Quantity Type:	NULL
Federal Code:	D007

Year:	2018
EM Manifest ID:	006245083SKS20170831_D_1
Generator EPA ID:	CAL000078976
Shipment Date:	2017-08-31
Manifest Number:	006245083SKS
Line Number:	1

WWL VEHICLE SERVICE AMERICA (Continued) **S100270130**

Method Code:	H040
Quantity Tons:	0.00340
Quantity Waste:	1.000000
Quantity Unit:	G
Number of Containers:	1
Type of Container:	NULL
Quantity Type:	NULL
Federal Code:	D008

State:

Year:	2018
EM Manifest ID:	006245083SKS20170831_D_1
Generator EPA ID:	CAL000078976
Shipment Date:	2017-08-31
Manifest Number:	006245083SKS
Line Number:	1
Method Code:	H040
Quantity Tons:	0.00340
Quantity Waste:	1.000000
Quantity Unit:	G
Number of Containers:	1
Type of Container:	NULL
Quantity Type:	NULL
State Code:	343

Year:	2018
EM Manifest ID:	006774061FLE20170512_D_1
Shipment Date:	5/12/2017
Receipt Date:	5/26/2017
Manifest Number:	006774061FLE
Generator EPA ID:	CAL000078976
Name:	PACIFIC VEHICLE PROCESSORS INC
Address:	Not reported
Address 2:	Not reported
City:	Not reported
Zip:	Not reported
Telephone:	Not reported
Contact:	Not reported
Contact Telephone:	Not reported
Transporter 1 EPA ID:	TXR000081205
Transporter 1 Emergency Number:	Not reported
Transporter 2 EPA ID:	MAD039322250
Transporter 2 Emergency Number:	Not reported
TSDF EPA ID:	NED981723513
TSDF Name:	CLEAN HARBORS ENVIRONMENTAL SERVICES IN
TSDF Address 1:	Not reported
TSDF Address 2:	Not reported
TSDF City:	Not reported
TSDF Zip:	Not reported
TSDF Telephone:	Not reported

Federal:

Year:	2018
EM Manifest ID:	006774061FLE20170512_D_1
Generator EPA ID:	CAL000078976
Shipment Date:	2017-05-12

WWL VEHICLE SERVICE AMERICA (Continued) **S100270130**

Manifest Number:	006774061FLE
Line Number:	1
Method Code:	H040
Quantity Tons:	0.00680
Quantity Waste:	2.000000
Quantity Unit:	G
Number of Containers:	1
Type of Container:	NULL
Quantity Type:	NULL
Federal Code:	D006

Year:	2018
EM Manifest ID:	006774061FLE20170512_D_1
Generator EPA ID:	CAL000078976
Shipment Date:	2017-05-12
Manifest Number:	006774061FLE
Line Number:	1
Method Code:	H040
Quantity Tons:	0.00680
Quantity Waste:	2.000000
Quantity Unit:	G
Number of Containers:	1
Type of Container:	NULL
Quantity Type:	NULL
Federal Code:	D007

Year:	2018
EM Manifest ID:	006774061FLE20170512_D_1
Generator EPA ID:	CAL000078976
Shipment Date:	2017-05-12
Manifest Number:	006774061FLE
Line Number:	1
Method Code:	H040
Quantity Tons:	0.00680
Quantity Waste:	2.000000
Quantity Unit:	G
Number of Containers:	1
Type of Container:	NULL
Quantity Type:	NULL
Federal Code:	D008

State:

Year:	2018
EM Manifest ID:	006774061FLE20170512_D_1
Generator EPA ID:	CAL000078976
Shipment Date:	2017-05-12
Manifest Number:	006774061FLE
Line Number:	1
Method Code:	H040
Quantity Tons:	0.00680
Quantity Waste:	2.000000
Quantity Unit:	G
Number of Containers:	1
Type of Container:	NULL
Quantity Type:	NULL
State Code:	343

WWL VEHICLE SERVICE AMERICA (Continued) **S100270130**

Additional Info:

Year:	2017
Gen EPA ID:	CAL000078976
Shipment Date:	20170905
Creation Date:	7/6/2018 18:30:51
Receipt Date:	20170905
Manifest ID:	017004652JJK
Trans EPA ID:	CAD008252405
Trans Name:	PACIFIC RESOURCE RECOVERY SERVICES
Trans 2 EPA ID:	Not reported
Trans 2 Name:	Not reported
TSDF EPA ID:	CAD008252405
Trans Name:	PACIFIC RESOURCE RECOVERY SERVICES
TSDF Alt EPA ID:	Not reported
TSDF Alt Name:	Not reported
Waste Code Description:	133 - Aqueous solution with 10% or more total organic residues
RCRA Code:	Not reported
Meth Code:	H061 - Fuel Blending Prior To Energy Recovery At Another Site
Quantity Tons:	0.1251
Waste Quantity:	30
Quantity Unit:	G
Additional Code 1:	Not reported
Additional Code 2:	Not reported
Additional Code 3:	Not reported
Additional Code 4:	Not reported
Additional Code 5:	Not reported
Shipment Date:	20170905
Creation Date:	7/6/2018 18:30:51
Receipt Date:	20170905
Manifest ID:	017004652JJK
Trans EPA ID:	CAD008252405
Trans Name:	PACIFIC RESOURCE RECOVERY SERVICES
Trans 2 EPA ID:	Not reported
Trans 2 Name:	Not reported
TSDF EPA ID:	CAD008252405
Trans Name:	PACIFIC RESOURCE RECOVERY SERVICES
TSDF Alt EPA ID:	Not reported
TSDF Alt Name:	Not reported
Waste Code Description:	214 - Unspecified solvent mixture
RCRA Code:	F005
Meth Code:	H061 - Fuel Blending Prior To Energy Recovery At Another Site
Quantity Tons:	0.036
Waste Quantity:	10
Quantity Unit:	G
Additional Code 1:	F003
Additional Code 2:	D001
Additional Code 3:	Not reported
Additional Code 4:	Not reported
Additional Code 5:	Not reported
Shipment Date:	20170831
Creation Date:	10/5/2018 18:30:23
Receipt Date:	20170920
Manifest ID:	006245083SKS
Trans EPA ID:	TXR000081205

WWL VEHICLE SERVICE AMERICA (Continued) **S100270130**

Trans Name:	SAFETY-KLEEN SYSTEMS INC
Trans 2 EPA ID:	MAD039322250
Trans 2 Name:	CLEAN HARBORS ENVIRONMENTAL SVC INC
TSDF EPA ID:	NED981723513
Trans Name:	CLEAN HARBORS ENVIRONMENTAL SERVICES IN
TSDF Alt EPA ID:	Not reported
TSDF Alt Name:	Not reported
Waste Code Description:	343 - Unspecified organic liquid mixture
RCRA Code:	D008
Meth Code:	H040 - Incineration--Thermal Destruction Other Than Use As A Fuel
Quantity Tons:	0.0034
Waste Quantity:	1
Quantity Unit:	G
Additional Code 1:	D007
Additional Code 2:	D006
Additional Code 3:	Not reported
Additional Code 4:	Not reported
Additional Code 5:	Not reported
Shipment Date:	20170607
Creation Date:	7/12/2018 18:30:13
Receipt Date:	20170607
Manifest ID:	016998132JJK
Trans EPA ID:	CAD008252405
Trans Name:	PACIFIC RESOURCE RECOVERY SERVICES
Trans 2 EPA ID:	Not reported
Trans 2 Name:	Not reported
TSDF EPA ID:	CAD008252405
Trans Name:	PACIFIC RESOURCE RECOVERY SERVICES
TSDF Alt EPA ID:	Not reported
TSDF Alt Name:	Not reported
Waste Code Description:	214 - Unspecified solvent mixture
RCRA Code:	F005
Meth Code:	H061 - Fuel Blending Prior To Energy Recovery At Another Site
Quantity Tons:	0.054
Waste Quantity:	15
Quantity Unit:	G
Additional Code 1:	F003
Additional Code 2:	D001
Additional Code 3:	Not reported
Additional Code 4:	Not reported
Additional Code 5:	Not reported
Shipment Date:	20170512
Creation Date:	10/27/2018 18:30:13
Receipt Date:	20170526
Manifest ID:	006774061FLE
Trans EPA ID:	TXR000081205
Trans Name:	SAFETY-KLEEN SYSTEMS INC
Trans 2 EPA ID:	MAD039322250
Trans 2 Name:	CLEAN HARBORS ENVIRONMENTAL SERVICES INC
TSDF EPA ID:	NED981723513
Trans Name:	CLEAN HARBORS ENVIRONMENTAL SERVICES IN
TSDF Alt EPA ID:	Not reported
TSDF Alt Name:	Not reported
Waste Code Description:	343 - Unspecified organic liquid mixture
RCRA Code:	D008

WWL VEHICLE SERVICE AMERICA (Continued) **S100270130**

Meth Code:	H040 - Incineration--Thermal Destruction Other Than Use As A Fuel
Quantity Tons:	0.0068
Waste Quantity:	2
Quantity Unit:	G
Additional Code 1:	D007
Additional Code 2:	D006
Additional Code 3:	Not reported
Additional Code 4:	Not reported
Additional Code 5:	Not reported
Shipment Date:	20170307
Creation Date:	5/11/2018 18:31:59
Receipt Date:	20170307
Manifest ID:	016241520JJK
Trans EPA ID:	CAD008252405
Trans Name:	PACIFIC RESOURCE RECOVERY SERVICES
Trans 2 EPA ID:	Not reported
Trans 2 Name:	Not reported
TSDF EPA ID:	CAD008252405
Trans Name:	PACIFIC RESOURCE RECOVERY SERVICES
TSDF Alt EPA ID:	Not reported
TSDF Alt Name:	Not reported
Waste Code Description:	214 - Unspecified solvent mixture
RCRA Code:	F005
Meth Code:	H061 - Fuel Blending Prior To Energy Recovery At Another Site
Quantity Tons:	0.0468
Waste Quantity:	13
Quantity Unit:	G
Additional Code 1:	F003
Additional Code 2:	D001
Additional Code 3:	Not reported
Additional Code 4:	Not reported
Additional Code 5:	Not reported

Additional Info:

Year:	2016
Gen EPA ID:	CAL000078976
Shipment Date:	20150914
Creation Date:	2/26/2016 22:15:15
Receipt Date:	20150914
Manifest ID:	014406868JJK
Trans EPA ID:	CAD008252405
Trans Name:	PACIFIC RESOURCE RECOVERY SERVICES
Trans 2 EPA ID:	Not reported
Trans 2 Name:	Not reported
TSDF EPA ID:	CAD008252405
Trans Name:	PACIFIC RESOURCE RECOVERY SERVICES
TSDF Alt EPA ID:	Not reported
TSDF Alt Name:	Not reported
Waste Code Description:	214 - Unspecified solvent mixture
RCRA Code:	F005
Meth Code:	H061 - Fuel Blending Prior To Energy Recovery At Another Site
Quantity Tons:	0.0648
Waste Quantity:	18
Quantity Unit:	G
Additional Code 1:	F003

WWL VEHICLE SERVICE AMERICA (Continued) **S100270130**

Additional Code 2:	D001
Additional Code 3:	Not reported
Additional Code 4:	Not reported
Additional Code 5:	Not reported
Shipment Date:	20150619
Creation Date:	1/20/2016 22:15:43
Receipt Date:	20150619
Manifest ID:	014547108JJK
Trans EPA ID:	CAD008252405
Trans Name:	PACIFIC RESOURCE RECOVERY SERVICES
Trans 2 EPA ID:	Not reported
Trans 2 Name:	Not reported
TSDF EPA ID:	CAD008252405
Trans Name:	PACIFIC RESOURCE RECOVERY SERVICES
TSDF Alt EPA ID:	Not reported
TSDF Alt Name:	Not reported
Waste Code Description:	214 - Unspecified solvent mixture
RCRA Code:	F005
Meth Code:	H020 - Solvents Recovery
Quantity Tons:	0.09
Waste Quantity:	25
Quantity Unit:	G
Additional Code 1:	F003
Additional Code 2:	D001
Additional Code 3:	Not reported
Additional Code 4:	Not reported
Additional Code 5:	Not reported
Shipment Date:	20150619
Creation Date:	1/20/2016 22:15:43
Receipt Date:	20150619
Manifest ID:	014547108JJK
Trans EPA ID:	CAD008252405
Trans Name:	PACIFIC RESOURCE RECOVERY SERVICES
Trans 2 EPA ID:	Not reported
Trans 2 Name:	Not reported
TSDF EPA ID:	CAD008252405
Trans Name:	PACIFIC RESOURCE RECOVERY SERVICES
TSDF Alt EPA ID:	Not reported
TSDF Alt Name:	Not reported
Waste Code Description:	133 - Aqueous solution with 10% or more total organic residues
RCRA Code:	Not reported
Meth Code:	H061 - Fuel Blending Prior To Energy Recovery At Another Site
Quantity Tons:	0.1251
Waste Quantity:	30
Quantity Unit:	G
Additional Code 1:	Not reported
Additional Code 2:	Not reported
Additional Code 3:	Not reported
Additional Code 4:	Not reported
Additional Code 5:	Not reported
Shipment Date:	20150218
Creation Date:	6/25/2015 22:15:36
Receipt Date:	20150309
Manifest ID:	008034653FLE

WWL VEHICLE SERVICE AMERICA (Continued) **S100270130**

Trans EPA ID:	TXR000081205
Trans Name:	SAFETY-KLEEN SYSTEMS INC
Trans 2 EPA ID:	Not reported
Trans 2 Name:	Not reported
TSDF EPA ID:	CAD044429835
Trans Name:	CLEAN HARBORS WILMINGTON LLC
TSDF Alt EPA ID:	Not reported
TSDF Alt Name:	Not reported
Waste Code Description:	223 - Unspecified oil-containing waste
RCRA Code:	D008
Meth Code:	H141 - Storage, Bulking, And/Or Transfer Off Site--No Treatment/Reovery (H010-H129) Or (H131-H135)
Quantity Tons:	0.75
Waste Quantity:	1500
Quantity Unit:	P
Additional Code 1:	Not reported
Additional Code 2:	Not reported
Additional Code 3:	Not reported
Additional Code 4:	Not reported
Additional Code 5:	Not reported

Shipment Date:	20150105
Creation Date:	9/22/2015 22:15:09
Receipt Date:	20150105
Manifest ID:	013249886JJK
Trans EPA ID:	CAD008252405
Trans Name:	PACIFIC RESOURCE RECOVERY SERVICES
Trans 2 EPA ID:	Not reported
Trans 2 Name:	Not reported
TSDF EPA ID:	CAD008252405
Trans Name:	PACIFIC RESOURCE RECOVERY SERVICES
TSDF Alt EPA ID:	Not reported
TSDF Alt Name:	Not reported
Waste Code Description:	214 - Unspecified solvent mixture
RCRA Code:	F005
Meth Code:	H020 - Solvents Recovery
Quantity Tons:	0.072
Waste Quantity:	20
Quantity Unit:	G
Additional Code 1:	F003
Additional Code 2:	D001
Additional Code 3:	Not reported
Additional Code 4:	Not reported
Additional Code 5:	Not reported

Additional Info:

Year:	2015
Gen EPA ID:	CAL000078976

Shipment Date:	20150914
Creation Date:	2/26/2016 22:15:15
Receipt Date:	20150914
Manifest ID:	014406868JJK
Trans EPA ID:	CAD008252405
Trans Name:	PACIFIC RESOURCE RECOVERY SERVICES
Trans 2 EPA ID:	Not reported
Trans 2 Name:	Not reported

WWL VEHICLE SERVICE AMERICA (Continued) **S100270130**

TSDF EPA ID:	CAD008252405
Trans Name:	PACIFIC RESOURCE RECOVERY SERVICES
TSDF Alt EPA ID:	Not reported
TSDF Alt Name:	Not reported
Waste Code Description:	214 - Unspecified solvent mixture
RCRA Code:	F005
Meth Code:	H061 - Fuel Blending Prior To Energy Recovery At Another Site
Quantity Tons:	0.0648
Waste Quantity:	18
Quantity Unit:	G
Additional Code 1:	F003
Additional Code 2:	D001
Additional Code 3:	Not reported
Additional Code 4:	Not reported
Additional Code 5:	Not reported
Shipment Date:	20150619
Creation Date:	1/20/2016 22:15:43
Receipt Date:	20150619
Manifest ID:	014547108JJK
Trans EPA ID:	CAD008252405
Trans Name:	PACIFIC RESOURCE RECOVERY SERVICES
Trans 2 EPA ID:	Not reported
Trans 2 Name:	Not reported
TSDF EPA ID:	CAD008252405
Trans Name:	PACIFIC RESOURCE RECOVERY SERVICES
TSDF Alt EPA ID:	Not reported
TSDF Alt Name:	Not reported
Waste Code Description:	214 - Unspecified solvent mixture
RCRA Code:	F005
Meth Code:	H020 - Solvents Recovery
Quantity Tons:	0.09
Waste Quantity:	25
Quantity Unit:	G
Additional Code 1:	F003
Additional Code 2:	D001
Additional Code 3:	Not reported
Additional Code 4:	Not reported
Additional Code 5:	Not reported
Shipment Date:	20150619
Creation Date:	1/20/2016 22:15:43
Receipt Date:	20150619
Manifest ID:	014547108JJK
Trans EPA ID:	CAD008252405
Trans Name:	PACIFIC RESOURCE RECOVERY SERVICES
Trans 2 EPA ID:	Not reported
Trans 2 Name:	Not reported
TSDF EPA ID:	CAD008252405
Trans Name:	PACIFIC RESOURCE RECOVERY SERVICES
TSDF Alt EPA ID:	Not reported
TSDF Alt Name:	Not reported
Waste Code Description:	133 - Aqueous solution with 10% or more total organic residues
RCRA Code:	Not reported
Meth Code:	H061 - Fuel Blending Prior To Energy Recovery At Another Site
Quantity Tons:	0.1251
Waste Quantity:	30

WWL VEHICLE SERVICE AMERICA (Continued) **S100270130**

Quantity Unit:	G
Additional Code 1:	Not reported
Additional Code 2:	Not reported
Additional Code 3:	Not reported
Additional Code 4:	Not reported
Additional Code 5:	Not reported
Shipment Date:	20150218
Creation Date:	6/25/2015 22:15:36
Receipt Date:	20150309
Manifest ID:	008034653FLE
Trans EPA ID:	TXR000081205
Trans Name:	SAFETY-KLEEN SYSTEMS INC
Trans 2 EPA ID:	Not reported
Trans 2 Name:	Not reported
TSDF EPA ID:	CAD044429835
Trans Name:	CLEAN HARBORS WILMINGTON LLC
TSDF Alt EPA ID:	Not reported
TSDF Alt Name:	Not reported
Waste Code Description:	223 - Unspecified oil-containing waste
RCRA Code:	D008
Meth Code:	H141 - Storage, Bulking, And/Or Transfer Off Site--No Treatment/Reovery (H010-H129) Or (H131-H135)
Quantity Tons:	0.75
Waste Quantity:	1500
Quantity Unit:	P
Additional Code 1:	Not reported
Additional Code 2:	Not reported
Additional Code 3:	Not reported
Additional Code 4:	Not reported
Additional Code 5:	Not reported
Shipment Date:	20150105
Creation Date:	9/22/2015 22:15:09
Receipt Date:	20150105
Manifest ID:	013249886JJK
Trans EPA ID:	CAD008252405
Trans Name:	PACIFIC RESOURCE RECOVERY SERVICES
Trans 2 EPA ID:	Not reported
Trans 2 Name:	Not reported
TSDF EPA ID:	CAD008252405
Trans Name:	PACIFIC RESOURCE RECOVERY SERVICES
TSDF Alt EPA ID:	Not reported
TSDF Alt Name:	Not reported
Waste Code Description:	214 - Unspecified solvent mixture
RCRA Code:	F005
Meth Code:	H020 - Solvents Recovery
Quantity Tons:	0.072
Waste Quantity:	20
Quantity Unit:	G
Additional Code 1:	F003
Additional Code 2:	D001
Additional Code 3:	Not reported
Additional Code 4:	Not reported
Additional Code 5:	Not reported

WWL VEHICLE SERVICE AMERICA (Continued) **S100270130**

CERS:

Name:	WWL VEHICLE SERVICES AMERICAS, INC.
Address:	5601 EDISON DR.
City,State,Zip:	OXNARD, CA 93033
Site ID:	141133
CERS ID:	10200664
CERS Description:	Chemical Storage Facilities

Violations:

Site ID:	141133
Site Name:	WWL Vehicle Services Americas, Inc.
Violation Date:	10-28-2013
Citation:	22 CCR 12 66262.40(c) - California Code of Regulations, Title 22, Chapter 12, Section(s) 66262.40(c)
Violation Description:	Failure to determine if the waste generated is a hazardous waste and to maintain analysis results for three years.
Violation Notes:	Returned to compliance on 11/22/2013. CCR 66262.40 (a) Failure to retain the manifest for three years - Manifest with TSDF signature are not available within 30 days of disposal. Contact hauler and/or TSDF to obtain missing manifest. They are to be available for 3 years.
Violation Division:	Oxnard City CUPA
Violation Program:	HW
Violation Source:	CERS,

Site ID:	141133
Site Name:	WWL Vehicle Services Americas, Inc.
Violation Date:	12-20-2021
Citation:	HSC 6.5 25250.22 - California Health and Safety Code, Chapter 6.5, Section(s) 25250.22
Violation Description:	Failure to properly manage used oil and/or fuel filters in accordance with the requirements.
Violation Notes:	Failure to retain Bill of Lading (disposal records) for used oil filters.
Violation Division:	Oxnard City CUPA
Violation Program:	HW
Violation Source:	CERS,

Site ID:	141133
Site Name:	WWL Vehicle Services Americas, Inc.
Violation Date:	12-20-2021
Citation:	HSC 6.67 25270.4.5(a) - California Health and Safety Code, Chapter 6.67, Section(s) 25270.4.5(a)
Violation Description:	Failure to maintain a complete copy of the SPCC Plan at the facility if the facility is normally attended at least four hours per day, or at the nearest field office if the facility is not so attended.
Violation Notes:	Returned to compliance on 12/22/2021.
Violation Division:	Oxnard City CUPA
Violation Program:	APSA
Violation Source:	CERS,

Site ID:	141133
Site Name:	WWL Vehicle Services Americas, Inc.
Violation Date:	02-01-2016
Citation:	22 CCR 16 66266.130 - California Code of Regulations, Title 22, Chapter 16, Section(s) 66266.130
Violation Description:	Failure to properly handle, manage, label, and recycle used oil and fuel filters.

WWL VEHICLE SERVICE AMERICA (Continued) **S100270130**

Violation Notes:	Returned to compliance on 03/01/2016. Failure to fill out accumulation dates to used oil filter, used waterbase paint, used solvent paint. Provide accumulation dates to hazardous waste labels.
Violation Division:	Oxnard City CUPA
Violation Program:	HW
Violation Source:	CERS,
Site ID:	141133
Site Name:	WWL Vehicle Services Americas, Inc.
Violation Date:	12-05-2019
Citation:	HSC 6.67 25270.4.5 (a) - California Health and Safety Code, Chapter 6.67 , Section(s) 25270.4.5 (a)
Violation Description:	Failure to have management or a professional engineer certify the SPCC Plan and comply with certification requirements at a qualified facility.
Violation Notes:	Returned to compliance on 01/31/2020.
Violation Division:	Oxnard City CUPA
Violation Program:	APSA
Violation Source:	CERS,
Site ID:	141133
Site Name:	WWL Vehicle Services Americas, Inc.
Violation Date:	12-20-2021
Citation:	HSC 6.5 25250.22 - California Health and Safety Code, Chapter 6.5, Section(s) 25250.22
Violation Description:	Failure to properly manage used oil and/or fuel filters in accordance with the requirements.
Violation Notes:	Observed metal 55 gallon container of used oil filters without a lid on it and missing accumulation date.
Violation Division:	Oxnard City CUPA
Violation Program:	HW
Violation Source:	CERS,
Site ID:	141133
Site Name:	WWL Vehicle Services Americas, Inc.
Violation Date:	02-01-2016
Citation:	HSC 6.95 25508(a)(1) - California Health and Safety Code, Chapter 6.95, Section(s) 25508(a)(1)
Violation Description:	Failure to complete and electronically submit hazardous material inventory information for all reportable hazardous materials on site at or above reportable quantities.
Violation Notes:	Returned to compliance on 03/01/2016. Most current annual submittal was 11/22/2013. Log onto CERS, update inventory, and provide annual submittal. For hazardous waste, fill out "Hazardous Material Type" to say waste and fill out Annual Waste Amount.
Violation Division:	Oxnard City CUPA
Violation Program:	HMRRP
Violation Source:	CERS,
Site ID:	141133
Site Name:	WWL Vehicle Services Americas, Inc.
Violation Date:	02-01-2016
Citation:	HSC 6.95 25508.2 - California Health and Safety Code, Chapter 6.95, Section(s) 25508.2
Violation Description:	Failure to annually review and electronically certify that the business plan is complete, accurate, and up-to-date.
Violation Notes:	Returned to compliance on 03/01/2016. Most current annual submittal

WWL VEHICLE SERVICE AMERICA (Continued) **S100270130**

	was 11/22/2013. Log onto CERS, update inventory, and provide annual submittal. For hazardous waste, fill out "Hazardous Material Type" to say waste and fill out Annual Waste Amount.
Violation Division:	Oxnard City CUPA
Violation Program:	HMRRP
Violation Source:	CERS,
Site ID:	141133
Site Name:	WWL Vehicle Services Americas, Inc.
Violation Date:	10-28-2013
Citation:	22 CCR 12 66262.40(c) - California Code of Regulations, Title 22, Chapter 12, Section(s) 66262.40(c)
Violation Description:	Failure to determine if the waste generated is a hazardous waste and to maintain analysis results for three years.
Violation Notes:	Returned to compliance on 11/22/2013. CCR 66262.40 (a) Failure to retain the manifest for three years - Manifests for waste oil and waste antifreeze are not available. Lood through records, contact haulaer, and/or contact disposal facility for obtain 3 years worth of disposal records.
Violation Division:	Oxnard City CUPA
Violation Program:	HW
Violation Source:	CERS,
Site ID:	141133
Site Name:	WWL Vehicle Services Americas, Inc.
Violation Date:	12-05-2019
Citation:	HSC 6.67 25270.4.5(a) - California Health and Safety Code, Chapter 6.67, Section(s) 25270.4.5(a)
Violation Description:	"Failure to prepare an SPCC Plan which fulfills all basic requirements that include: 1. The SPCC Plan must be prepared in accordance with good engineering practices. 2. Have full approval of management at a level of authority to commit the necessary resources to fully implement the SPCC Plan. 3. Prepare the SPCC Plan in writing. 4. Follow the sequence of the SPCC rule or include a cross-reference. 5. If the SPCC Plan calls for additional procedures, methods, or equipment not yet fully operational, discuss the items in separate paragraphs."
Violation Notes:	Returned to compliance on 01/31/2020.
Violation Division:	Oxnard City CUPA
Violation Program:	APSA
Violation Source:	CERS,
Site ID:	141133
Site Name:	WWL Vehicle Services Americas, Inc.
Violation Date:	12-05-2019
Citation:	HSC 6.67 25270.4.5(a) - California Health and Safety Code, Chapter 6.67, Section(s) 25270.4.5(a)
Violation Description:	Failure to discuss in the SPCC Plan procedures to test or inspect each aboveground container for integrity in accordance with industry standards: 1. On a regular schedule. 2. After material repairs are made. 3. By qualified personnel. 4. The frequency and type of testing and inspections based on container size, configuration, and design.
Violation Notes:	Returned to compliance on 01/31/2020.
Violation Division:	Oxnard City CUPA
Violation Program:	APSA
Violation Source:	CERS,

WWL VEHICLE SERVICE AMERICA (Continued) **S100270130**

Site ID:	141133
Site Name:	WWL Vehicle Services Americas, Inc.
Violation Date:	12-05-2019
Citation:	HSC 6.95 25508(a)(1) - California Health and Safety Code, Chapter 6.95, Section(s) 25508(a)(1)
Violation Description:	Failure to annually review and electronically certify that the business plan is complete and accurate on or before the annual due date.
Violation Notes:	Returned to compliance on 01/31/2020.
Violation Division:	Oxnard City CUPA
Violation Program:	HMRRP
Violation Source:	CERS,

Site ID:	141133
Site Name:	WWL Vehicle Services Americas, Inc.
Violation Date:	10-28-2013
Citation:	19 CCR 4 2729.5 - California Code of Regulations, Title 19, Chapter 4, Section(s) 2729.5
Violation Description:	Failure to submit inventory reports (Activities, Owner/Operator, Hazardous Materials Descriptions and Map pages, if required. Documentation must be resubmitted (for facilities which exceed EPCRA thresholds) or re-certified (for facilities which do not exceed EPCRA thresholds) by March 1.
Violation Notes:	Returned to compliance on 11/22/2013. CA H&SC Section 25509(a) Annual Inventory Report - Facility has not logged onto CERS. Log onto CERS and provide required information. Maintain annually.
Violation Division:	Oxnard City CUPA
Violation Program:	HMRRP
Violation Source:	CERS,

Site ID:	141133
Site Name:	WWL Vehicle Services Americas, Inc.
Violation Date:	02-01-2016
Citation:	40 CFR 1 265.35 - U.S. Code of Federal Regulations, Title 40, Chapter 1, Section(s) 265.35
Violation Description:	Failure to maintain aisle space to allow the unobstructed movement of personnel, fire protection, spill control equipment, and decontamination equipment to any area of facility operation in an emergency, unless it can be demonstrated to the Department that aisle space is not needed for any of these purposes.
Violation Notes:	Returned to compliance on 03/01/2016. Used oil filter container is under shelving and blocked by equipment in conex box west of building. Provide easy access to used oil filter container.
Violation Division:	Oxnard City CUPA
Violation Program:	HW
Violation Source:	CERS,

Site ID:	141133
Site Name:	WWL Vehicle Services Americas, Inc.
Violation Date:	10-28-2013
Citation:	22 CCR 12 66262.34(f) - California Code of Regulations, Title 22, Chapter 12, Section(s) 66262.34(f)
Violation Description:	Failure to properly label hazardous waste accumulation containers with the following requirements: "Hazardous Waste", name and address of the generator, physical and chemical characteristics of the Hazardous Waste, and starting accumulation date.
Violation Notes:	Returned to compliance on 10/28/2013. CCR 66262.34 (f)(3) Mislabeled

WWL VEHICLE SERVICE AMERICA (Continued) **S100270130**

	or no labels on the hazardous waste containers - Used oil filters container labeled as oily absorbent. Provide accurate information to hazardous waste labels. Corrected.
Violation Division:	Oxnard City CUPA
Violation Program:	HW
Violation Source:	CERS,
Site ID:	141133
Site Name:	WWL Vehicle Services Americas, Inc.
Violation Date:	10-28-2013
Citation:	HSC 6.67 25270.4.5(a) - California Health and Safety Code, Chapter 6.67, Section(s) 25270.4.5(a)
Violation Description:	Failure to obtain facility management approval to fully implement the SPCC Plan.
Violation Notes:	Returned to compliance on 11/22/2013. SPCC Plan from 2009 is missing management approval signature and date. Provide missing signature and date to SPCC Plan.
Violation Division:	Oxnard City CUPA
Violation Program:	APSA
Violation Source:	CERS,
Site ID:	141133
Site Name:	WWL Vehicle Services Americas, Inc.
Violation Date:	10-09-2017
Citation:	HSC 6.95 25508(a)(1) - California Health and Safety Code, Chapter 6.95, Section(s) 25508(a)(1)
Violation Description:	Failure to annually review and electronically certify that the business plan is complete and accurate on or before the annual due date.
Violation Notes:	Returned to compliance on 10/19/2017. Nov Sent
Violation Division:	Oxnard City CUPA
Violation Program:	HMRRP
Violation Source:	CERS,
Site ID:	141133
Site Name:	WWL Vehicle Services Americas, Inc.
Violation Date:	02-01-2016
Citation:	HSC 6.67 Multiple - California Health and Safety Code, Chapter 6.67, Section(s) Multiple
Violation Description:	APSA Program - Operations/Maintenance - General
Violation Notes:	Returned to compliance on 03/01/2016. Failure to provide required labeling to both fuel tanks. Provide labels to aboveground tank penetration fittings.
Violation Division:	Oxnard City CUPA
Violation Program:	APSA
Violation Source:	CERS,

Evaluation:

Eval General Type:	Compliance Evaluation Inspection
Eval Date:	02-01-2016
Violations Found:	Yes
Eval Type:	Routine done by local agency
Eval Notes:	Not reported
Eval Division:	Oxnard City CUPA
Eval Program:	APSA
Eval Source:	CERS,

WWL VEHICLE SERVICE AMERICA (Continued) **S100270130**

Eval General Type: Other/Unknown
Eval Date: 10-09-2017
Violations Found: Yes
Eval Type: Other, not routine, done by local agency
Eval Notes: Not reported
Eval Division: Oxnard City CUPA
Eval Program: HMRRP
Eval Source: CERS,

Eval General Type: Compliance Evaluation Inspection
Eval Date: 12-20-2021
Violations Found: Yes
Eval Type: Routine done by local agency
Eval Notes: Not reported
Eval Division: Oxnard City CUPA
Eval Program: HW
Eval Source: CERS,

Eval General Type: Compliance Evaluation Inspection
Eval Date: 10-28-2013
Violations Found: Yes
Eval Type: Routine done by local agency
Eval Notes: Not reported
Eval Division: Oxnard City CUPA
Eval Program: HMRRP
Eval Source: CERS,

Eval General Type: Compliance Evaluation Inspection
Eval Date: 02-01-2016
Violations Found: Yes
Eval Type: Routine done by local agency
Eval Notes: Not reported
Eval Division: Oxnard City CUPA
Eval Program: HMRRP
Eval Source: CERS,

Eval General Type: Compliance Evaluation Inspection
Eval Date: 10-28-2013
Violations Found: Yes
Eval Type: Routine done by local agency
Eval Notes: Not reported
Eval Division: Oxnard City CUPA
Eval Program: HW
Eval Source: CERS,

Eval General Type: Compliance Evaluation Inspection
Eval Date: 12-05-2019
Violations Found: No
Eval Type: Routine done by local agency
Eval Notes: Not reported
Eval Division: Oxnard City CUPA
Eval Program: HW
Eval Source: CERS,

Eval General Type: Compliance Evaluation Inspection
Eval Date: 12-05-2019
Violations Found: Yes

WWL VEHICLE SERVICE AMERICA (Continued) **S100270130**

Eval Type: Routine done by local agency
Eval Notes: Not reported
Eval Division: Oxnard City CUPA
Eval Program: APSA
Eval Source: CERS,

Eval General Type: Compliance Evaluation Inspection
Eval Date: 12-20-2021
Violations Found: No
Eval Type: Routine done by local agency
Eval Notes: Review and update typo to Primary Emergency Contact s Title on CERS. According to City records, the owner is WWL Vehicle Processing Americas, Inc . Update the Business Owner/Operator Information page and submit to CERS for review.
Eval Division: Oxnard City CUPA
Eval Program: HMRRP
Eval Source: CERS,

Eval General Type: Compliance Evaluation Inspection
Eval Date: 12-20-2021
Violations Found: Yes
Eval Type: Routine done by local agency
Eval Notes: Not reported
Eval Division: Oxnard City CUPA
Eval Program: APSA
Eval Source: CERS,

Eval General Type: Compliance Evaluation Inspection
Eval Date: 02-01-2016
Violations Found: Yes
Eval Type: Routine done by local agency
Eval Notes: Not reported
Eval Division: Oxnard City CUPA
Eval Program: HW
Eval Source: CERS,

Eval General Type: Compliance Evaluation Inspection
Eval Date: 10-28-2013
Violations Found: Yes
Eval Type: Routine done by local agency
Eval Notes: Not reported
Eval Division: Oxnard City CUPA
Eval Program: APSA
Eval Source: CERS,

Eval General Type: Compliance Evaluation Inspection
Eval Date: 12-05-2019
Violations Found: Yes
Eval Type: Routine done by local agency
Eval Notes: Not reported
Eval Division: Oxnard City CUPA
Eval Program: HMRRP
Eval Source: CERS,

Affiliation:
Affiliation Type Desc: Facility Mailing Address
Entity Name: Mailing Address

WWL VEHICLE SERVICE AMERICA (Continued) **S100270130**

Entity Title:	Not reported
Affiliation Address:	5601 EDISON DR
Affiliation City:	OXNARD
Affiliation State:	CA
Affiliation Country:	Not reported
Affiliation Zip:	93033
Affiliation Phone:	,

Affiliation Type Desc:	Legal Owner
Entity Name:	WWL VEHICLE SERVICES AMERICAS
Entity Title:	Not reported
Affiliation Address:	5601 Edison Dr.
Affiliation City:	OXNARD
Affiliation State:	CA
Affiliation Country:	United States
Affiliation Zip:	93033
Affiliation Phone:	(805) 488-3050,

Affiliation Type Desc:	Document Preparer
Entity Name:	Linda Wolfkiel
Entity Title:	Not reported
Affiliation Address:	Not reported
Affiliation City:	Not reported
Affiliation State:	Not reported
Affiliation Country:	Not reported
Affiliation Zip:	Not reported
Affiliation Phone:	,

Affiliation Type Desc:	Environmental Contact
Entity Name:	Linda Wolfkiel
Entity Title:	Not reported
Affiliation Address:	5601 EDISON DR
Affiliation City:	OXNARD
Affiliation State:	CA
Affiliation Country:	Not reported
Affiliation Zip:	93033
Affiliation Phone:	,

Affiliation Type Desc:	Identification Signer
Entity Name:	Mike Wallace
Entity Title:	General Manager
Affiliation Address:	Not reported
Affiliation City:	Not reported
Affiliation State:	Not reported
Affiliation Country:	Not reported
Affiliation Zip:	Not reported
Affiliation Phone:	,

Affiliation Type Desc:	Parent Corporation
Entity Name:	WWL Vehicle Services Americas, Inc.
Entity Title:	Not reported
Affiliation Address:	Not reported
Affiliation City:	Not reported
Affiliation State:	Not reported
Affiliation Country:	Not reported
Affiliation Zip:	Not reported
Affiliation Phone:	,

WWL VEHICLE SERVICE AMERICA (Continued) **S100270130**

Affiliation Type Desc:	CUPA District
Entity Name:	Oxnard Fire Department
Entity Title:	Not reported
Affiliation Address:	360 West Second Street
Affiliation City:	Oxnard
Affiliation State:	CA
Affiliation Country:	Not reported
Affiliation Zip:	93030
Affiliation Phone:	(805) 385-7722,

Affiliation Type Desc:	Operator
Entity Name:	WWL Vehicle Services Americas Inc
Entity Title:	Not reported
Affiliation Address:	Not reported
Affiliation City:	Not reported
Affiliation State:	Not reported
Affiliation Country:	Not reported
Affiliation Zip:	Not reported
Affiliation Phone:	(805) 488-3050,

Affiliation Type Desc:	Property Owner
Entity Name:	WWL - Vehicle Services Americas
Entity Title:	Not reported
Affiliation Address:	5601 Edison Drive
Affiliation City:	Oxnard
Affiliation State:	CA
Affiliation Country:	United States
Affiliation Zip:	93033
Affiliation Phone:	(805) 488-3050,

A69 **PACIFIC VEHICLE PROCESSORS** **LUST** **S101596380**
South **5601 EDISON DR** **AST** **N/A**
< 1/8 **OXNARD, CA 93030** **SWEEPS UST**
0.005 mi. **CA FID UST**
28 ft. **Site 4 of 6 in cluster A** **Cortese**

Actual:
17 ft.

Focus Map:
4

LUST REG 4:

Region:	4	
Regional Board:	04	
County:	Ventura	
Facility Id:	C04015	
Status:	Leak being confirmed	
Substance:	Gasoline	
Substance Quantity:	Not reported	
Local Case No:	04015	
Case Type:	Undefined	
Abatement Method Used at the Site:		Not reported
Global ID:	T0611127035	
W Global ID:	Not reported	
Staff:	UNK	
Local Agency:	56000L	
Cross Street:	HUENEME RD	
Enforcement Type:	LFOR	
Date Leak Discovered:	12/30/2003	
Date Leak First Reported:		1/22/2004
Date Leak Record Entered:	Not reported	
Date Confirmation Began:	1/23/2004	

PACIFIC VEHICLE PROCESSORS (Continued) **S101596380**

Date Leak Stopped:	12/30/2003	
Date Case Last Changed on Database:		Not reported
Date the Case was Closed:		Not reported
How Leak Discovered:	Tank Closure	
How Leak Stopped:	Close Tank	
Cause of Leak:	UNK	
Leak Source:	UNK	
Operator:	Not reported	
Water System:	Not reported	
Well Name:	Not reported	
Approx. Dist To Production Well (ft):		Not reported
Source of Cleanup Funding:		UNK
Preliminary Site Assessment Workplan Submitted:		Not reported
Preliminary Site Assessment Began:		Not reported
Pollution Characterization Began:		Not reported
Remediation Plan Submitted:		Not reported
Remedial Action Underway:		Not reported
Post Remedial Action Monitoring Began:		Not reported
Enforcement Action Date:		Not reported
Historical Max MTBE Date:		Not reported
Hist Max MTBE Conc in Groundwater:		Not reported
Hist Max MTBE Conc in Soil:		Not reported
Significant Interim Remedial Action Taken:		Not reported
GW Qualifier:	Not reported	
Soil Qualifier:	Not reported	
Organization:	Not reported	
Owner Contact:	Not reported	
Responsible Party:	DOUG MINNIS	
RP Address:	5601 EDISON DR	
Program:	Not reported	
Lat/Long:	0 / 0	
Local Agency Staff:	DBW	
Beneficial Use:	Not reported	
Priority:	Not reported	
Cleanup Fund Id:	Not reported	
Suspended:	Not reported	
Assigned Name:	Not reported	
Summary:	Not reported	

AST:

Name:	PACIFIC VEHICLE PROCESSORS
Address:	5601 EDISON DRIVE
City/Zip:	OXNARD,
Certified Unified Program Agencies:	Oxnard
Owner:	PACIFIC VEHICLE PROCESSORS INC
Total Gallons:	5,000
CERSID:	Not reported
Facility ID:	Not reported
Business Name:	Not reported
Phone:	Not reported
Fax:	Not reported
Mailing Address:	Not reported
Mailing Address City:	Not reported
Mailing Address State:	Not reported
Mailing Address Zip Code:	Not reported
Operator Name:	Not reported
Operator Phone:	Not reported

PACIFIC VEHICLE PROCESSORS (Continued) **S101596380**

Owner Phone:	Not reported
Owner Mail Address:	Not reported
Owner State:	Not reported
Owner Zip Code:	Not reported
Owner Country:	Not reported
Property Owner Name:	Not reported
Property Owner Phone:	Not reported
Property Owner Mailing Address:	Not reported
Property Owner City:	Not reported
Property Owner Stat :	Not reported
Property Owner Zip Code:	Not reported
Property Owner Country:	Not reported
EPAID:	Not reported

SWEEPS UST:

Name:	WALLENIUS LINES
Address:	5601 EDISON DR
City:	OXNARD
Status:	Active
Comp Number:	4970
Number:	9
Board Of Equalization:	Not reported
Referral Date:	09-30-92
Action Date:	09-30-92
Created Date:	02-29-88
Owner Tank Id:	Not reported
SWRCB Tank Id:	56-000-004970-000001
Tank Status:	A
Capacity:	5000
Active Date:	Not reported
Tank Use:	UNKNOWN
STG:	P
Content:	Not reported
Number Of Tanks:	1

CA FID UST:

Facility ID:	56004024
Regulated By:	UTNKA
Regulated ID:	Not reported
Cortese Code:	Not reported
SIC Code:	Not reported
Facility Phone:	Not reported
Mail To:	Not reported
Mailing Address:	5601 EDISON DR
Mailing Address 2:	Not reported
Mailing City,St,Zip:	OXNARD 93033
Contact:	Not reported
Contact Phone:	Not reported
DUNs Number:	Not reported
NPDES Number:	Not reported
EPA ID:	Not reported
Comments:	Not reported
Status:	Active

CORTESE:

Name:	PACIFIC VEHICLE PROCESSORS

PACIFIC VEHICLE PROCESSORS (Continued) **S101596380**

Address:	5601 EDISON DR
City,State,Zip:	OXNARD, CA 93030
Region:	CORTESE
Envirostor Id:	Not reported
Global ID:	T0611127035
Site/Facility Type:	LUST CLEANUP SITE
Cleanup Status:	COMPLETED - CASE CLOSED
Status Date:	Not reported
Site Code:	Not reported
Latitude:	Not reported
Longitude:	Not reported
Owner:	Not reported
Enf Type:	Not reported
Swat R:	Not reported
Flag:	active
Order No:	Not reported
Waste Discharge System No:	Not reported
Effective Date:	Not reported
Region 2:	Not reported
WID Id:	Not reported
Solid Waste Id No:	Not reported
Waste Management Uit Name:	Not reported
File Name:	Active Open

A70 **WWL VEHICLE SERVICE AMERICA** **RCRA NonGen / NLR** **1024790159**
South **5601 EDISON DRIVE** **CAL000078976**
< 1/8 **OXNARD, CA 93033**
0.005 mi.
28 ft. **Site 5 of 6 in cluster A**

Actual:
17 ft.

Focus Map:
4

RCRA Listings:

Date Form Received by Agency:	19930319
Handler Name:	Wwl Vehicle Service America
Handler Address:	5601 EDISON DRIVE
Handler City,State,Zip:	OXNARD, CA 93033-0000
EPA ID:	CAL000078976
Contact Name:	HALUK YAZICI
Contact Address:	5601 EDISON DR
Contact City,State,Zip:	OXNARD, CA 93033
Contact Telephone:	805-986-5739
Contact Fax:	805-488-0656
Contact Email:	HALUK.YAZICI@2WGLOBAL.COM
Contact Title:	Not reported
EPA Region:	09
Land Type:	Not reported
Federal Waste Generator Description:	Not a generator, verified
Non-Notifier:	Not reported
Biennial Report Cycle:	Not reported
Accessibility:	Not reported
Active Site Indicator:	Handler Activities
State District Owner:	Not reported
State District:	Not reported
Mailing Address:	5601 EDISON DR
Mailing City,State,Zip:	OXNARD, CA 93033-3050
Owner Name:	Wallenius Holding, Inc(Parent
Owner Type:	Other
Operator Name:	Haluk Yazici
Operator Type:	Other

WWL VEHICLE SERVICE AMERICA (Continued) **1024790159**

Short-Term Generator Activity:	No
Importer Activity:	No
Mixed Waste Generator:	No
Transporter Activity:	No
Transfer Facility Activity:	No
Recycler Activity with Storage:	No
Small Quantity On-Site Burner Exemption:	No
Smelting Melting and Refining Furnace Exemption:	No
Underground Injection Control:	No
Off-Site Waste Receipt:	No
Universal Waste Indicator:	Yes
Universal Waste Destination Facility:	Yes
Federal Universal Waste:	No
Active Site State-Reg Handler:	---
Federal Facility Indicator:	Not reported
Hazardous Secondary Material Indicator:	N
Sub-Part K Indicator:	Not reported
2018 GPRA Permit Baseline:	Not on the Baseline
2018 GPRA Renewals Baseline:	Not on the Baseline
202 GPRA Corrective Action Baseline:	No
Subject to Corrective Action Universe:	No
Non-TSDFs Where RCRA CA has Been Imposed Universe:	No
Corrective Action Priority Ranking:	No NCAPS ranking
Environmental Control Indicator:	No
Institutional Control Indicator:	No
Human Exposure Controls Indicator:	N/A
Groundwater Controls Indicator:	N/A
Significant Non-Complier Universe:	No
Unaddressed Significant Non-Complier Universe:	No
Addressed Significant Non-Complier Universe:	No
Significant Non-Complier With a Compliance Schedule Universe:	No
Financial Assurance Required:	Not reported
Handler Date of Last Change:	20180905
Recognized Trader-Importer:	No
Recognized Trader-Exporter:	No
Importer of Spent Lead Acid Batteries:	No
Exporter of Spent Lead Acid Batteries:	No
Recycler Activity Without Storage:	No
Manifest Broker:	No
Sub-Part P Indicator:	No

Handler - Owner Operator:

Owner/Operator Indicator:	Operator
Owner/Operator Name: HALUK YAZICI	
Legal Status:	Other
Date Became Current:	Not reported
Date Ended Current:	Not reported
Owner/Operator Address:	5601 EDISON DR
Owner/Operator City,State,Zip:	OXNARD, CA 93033
Owner/Operator Telephone:	805-986-5739
Owner/Operator Telephone Ext:	Not reported
Owner/Operator Fax:	Not reported
Owner/Operator Email:	Not reported

Owner/Operator Indicator:	Owner
Owner/Operator Name: WALLENIUS HOLDING, INC(PARENT	

WWL VEHICLE SERVICE AMERICA (Continued) **1024790159**

Legal Status:	Other
Date Became Current:	Not reported
Date Ended Current:	Not reported
Owner/Operator Address:	188 BROADWAY PO BOX 1232
Owner/Operator City,State,Zip:	WOODCLIFF LAKE, NJ 07675-1232
Owner/Operator Telephone:	201-307-1300
Owner/Operator Telephone Ext:	Not reported
Owner/Operator Fax:	Not reported
Owner/Operator Email:	Not reported

Historic Generators:

Receive Date:	19930319
Handler Name:	WWL VEHICLE SERVICE AMERICA
Federal Waste Generator Description:	Not a generator, verified
State District Owner:	Not reported
Large Quantity Handler of Universal Waste:	No
Recognized Trader Importer:	No
Recognized Trader Exporter:	No
Spent Lead Acid Battery Importer:	No
Spent Lead Acid Battery Exporter:	No
Current Record:	Yes
Non Storage Recycler Activity:	Not reported
Electronic Manifest Broker:	Not reported

List of NAICS Codes and Descriptions:

NAICS Code:	48841
NAICS Description:	MOTOR VEHICLE TOWING
NAICS Code:	811198
NAICS Description:	ALL OTHER AUTOMOTIVE REPAIR AND MAINTENANCE

Facility Has Received Notices of Violations:

Violations:	No Violations Found

Evaluation Action Summary:

Evaluations:	No Evaluations Found

A71 **PACIFIC VEHICLE PROCESSORS** **LUST** **S106446529**
South **5601 EDISON DR** **CERS** **N/A**
< 1/8 **OXNARD, CA 93030**
0.005 mi.
28 ft. **Site 6 of 6 in cluster A**

Actual:
17 ft.

Focus Map:
4

VENTURA CO. LUST:

Name:	PACIFIC VEHICLE PROCESSORS
Address:	5601 EDISON DR
City:	OXNARD
Region:	VENTURA
Facility ID:	04015
Status:	Case Closed

CERS:

Name:	PACIFIC VEHICLE PROCESSORS
Address:	5601 EDISON DR

PACIFIC VEHICLE PROCESSORS (Continued) **S106446529**

City,State,Zip: OXNARD, CA 93030
Site ID: 674459
CERS ID: T0611127035
CERS Description: Leaking Underground Storage Tank Cleanup Site

Affiliation:
Affiliation Type Desc: Local Agency Caseworker
Entity Name: DIANE B. WAHL - VENTURA COUNTY
Entity Title: Not reported
Affiliation Address: 800 S. VICTORIA AVE.
Affiliation City: VENTURA
Affiliation State: CA
Affiliation Country: Not reported
Affiliation Zip: Not reported
Affiliation Phone: 8056545040,

Affiliation Type Desc: Regional Board Caseworker
Entity Name: DANIEL PIROTTON - LOS ANGELES RWQCB (REGION 4)
Entity Title: Not reported
Affiliation Address: Not reported
Affiliation City: R4 UNKNOWN
Affiliation State: CA
Affiliation Country: Not reported
Affiliation Zip: Not reported
Affiliation Phone: 2135766714,

J72 **SOUTHLAND SOD FARM** **HIST UST** **U001579869**
North **2599 HUENEME RD** **N/A**
< 1/8 **OXNARD, CA 93030**
0.010 mi.
55 ft. **Site 1 of 2 in cluster J**

Actual:
22 ft.

Focus Map:
2

HIST UST:
Name: SOUTHLAND SOD FARM
Address: 2599 HUENEME RD
City,State,Zip: OXNARD, CA 93030
File Number: 0002ce69
URL: https://documents.geotracker.waterboards.ca.gov/ustpdfs/pdf/0002ce69.pdf
Region: STATE
Facility ID: 00000032788
Facility Type: Other
Other Type: FARM
Contact Name: JURGEN GRAMAKOW
Telephone: 8054883585
Owner Name: SOUTHLAND SOD FARM
Owner Address: 2599 HUENEME RD
Owner City,St,Zip: OXNARD, CA 93030
Total Tanks: 0002

Tank Num: 001
Container Num: 2
Year Installed: 1981
Tank Capacity: 00012000
Tank Used for: PRODUCT
Type of Fuel: DIESEL
Container Construction Thickness: Not reported
Leak Detection: Stock Inventor

SOUTHLAND SOD FARM (Continued) **U001579869**

Tank Num:	002
Container Num:	1
Year Installed:	1981
Tank Capacity:	00001000
Tank Used for:	PRODUCT
Type of Fuel:	REGULAR
Container Construction Thickness:	Not reported
Leak Detection:	Stock Inventor

Click here for Geo Tracker PDF:

J73 **SOUTHLAND SOD FARMS** **UST** **U002169208**
North **2599 HUENEME ROAD** **N/A**
< 1/8 **OXNARD, CA**
0.010 mi.
55 ft. **Site 2 of 2 in cluster J**

Actual:
22 ft.

Focus Map:
2

VENTURA CO. UST:

Name:	SOUTHLAND SOD FARMS
Address:	2599 HUENEME ROAD
City:	OXNARD
Facility ID:	D 232
Facility Status:	Inactive

K74 **ARTHUR PIDDUCK RANCH** **LUST** **S105033169**
East **3391 HUENEME RD E** **Cortese** **N/A**
< 1/8 **OXNARD, CA 93033** **CERS**
0.057 mi.
300 ft. **Site 1 of 3 in cluster K**

Actual:
19 ft.

Focus Map:
6

LUST REG 4:

Region:	4	
Regional Board:	04	
County:	Ventura	
Facility Id:	930330061	
Status:	Case Closed	
Substance:	Gasoline	
Substance Quantity:	Not reported	
Local Case No:	Not reported	
Case Type:	Soil	
Abatement Method Used at the Site:		Excavate and Dispose
Global ID:	T0611100071	
W Global ID:	Not reported	
Staff:	UNK	
Local Agency:	56000L	
Cross Street:	Not reported	
Enforcement Type:	Not reported	
Date Leak Discovered:	1/1/1988	
Date Leak First Reported:		10/7/1988
Date Leak Record Entered:	Not reported	
Date Confirmation Began:	Not reported	
Date Leak Stopped:	Not reported	
Date Case Last Changed on Database:		8/12/1996
Date the Case was Closed:		9/6/1996
How Leak Discovered:	Tank Closure	
How Leak Stopped:	Not reported	

ARTHUR PIDDUCK RANCH (Continued) **S105033169**

Cause of Leak:	UNK
Leak Source:	Tank
Operator:	PIDDUCK, ART
Water System:	Not reported
Well Name:	Not reported
Approx. Dist To Production Well (ft):	2768.6509680202704488266424137
Source of Cleanup Funding:	Tank
Preliminary Site Assessment Workplan Submitted:	Not reported
Preliminary Site Assessment Began:	Not reported
Pollution Characterization Began:	12/8/1988
Remediation Plan Submitted:	Not reported
Remedial Action Underway:	Not reported
Post Remedial Action Monitoring Began:	2/13/1991
Enforcement Action Date:	Not reported
Historical Max MTBE Date:	1/1/1965
Hist Max MTBE Conc in Groundwater:	0
Hist Max MTBE Conc in Soil:	Not reported
Significant Interim Remedial Action Taken:	Yes
GW Qualifier:	Not reported
Soil Qualifier:	Not reported
Organization:	Not reported
Owner Contact:	Not reported
Responsible Party:	BLANK RP
RP Address:	3391 E. HUENEME RD., OXNARD CA 93033
Program:	LUST
Lat/Long:	34.1471605 / -1
Local Agency Staff:	EHD
Beneficial Use:	Not reported
Priority:	Not reported
Cleanup Fund Id:	Not reported
Suspended:	Not reported
Assigned Name:	Not reported
Summary:	VCEH CASE#C88137

LUST:

Name:	ARTHUR PIDDUCK RANCH
Address:	3391 HUENEME RD E
City,State,Zip:	OXNARD, CA 93033
Lead Agency:	LOS ANGELES RWQCB (REGION 4)
Case Type:	LUST Cleanup Site
Geo Track:	http://geotracker.waterboards.ca.gov/profile_report.asp?global_id=T0611100071
Global Id:	T0611100071
Latitude:	34.1469646
Longitude:	-119.1097198
Status:	Completed - Case Closed
Status Date:	09/06/1996
Case Worker:	YR
RB Case Number:	930330061
Local Agency:	Not reported
File Location:	Not reported
Local Case Number:	Not reported
Potential Media Affect:	Soil
Potential Contaminants of Concern:	Gasoline
EPA Region:	9
Coordinate Source:	Google Geocode
Cuf Case:	NO
Quantity Released Gallons:	Not reported

ARTHUR PIDDUCK RANCH (Continued) **S105033169**

Begin Date:	01/01/1988
Leak Reported Date:	10/07/1988
How Discovered:	Tank Closure
How Discovered Description:	Not reported
Discharge Source:	Tank
Discharge Cause:	Unknown
Stop Method:	Not reported
Stop Description:	Not reported
No Further Action Date:	09/06/1996
CA Water Watershed Name:	Calleguas - Oxnard Plain - East Of Oxnard (408.11)
Dwr Groundwater Subbasin Name:	Santa Clara River Valley - Oxnard (4-004.02)
Disadvantaged Community:	Not reported
CA Enviroscreen 3 Score:	81-85%
CA Enviroscreen 4 Score:	75-80%
Military DOD Site:	No
Facility Project Subtype:	Not reported
RWQCB Region:	LOS ANGELES RWQCB (REGION 4)
Site History:	Not reported

LUST:

Global Id:	T0611100071
Contact Type:	Regional Board Caseworker - Primary Caseworker
Contact Name:	YUE RONG
Organization Name:	LOS ANGELES RWQCB (REGION 4)
Address:	320 W. 4TH ST., SUITE 200
City:	Los Angeles
Email:	yrong@waterboards.ca.gov
Phone Number:	Not reported

LUST:

Global Id:	T0611100071
Action Type:	Other
Date:	10/07/1988
Action:	Leak Reported
Global Id:	T0611100071
Action Type:	ENFORCEMENT
Date:	09/06/1996
Action:	Closure/No Further Action Letter
Global Id:	T0611100071
Action Type:	Other
Date:	01/01/1988
Action:	Leak Discovery

LUST:

Global Id:	T0611100071
Status:	Open - Case Begin Date
Status Date:	01/01/1988
Global Id:	T0611100071
Status:	Open - Site Assessment
Status Date:	12/08/1988
Global Id:	T0611100071
Status:	Open - Verification Monitoring
Status Date:	02/13/1991

ARTHUR PIDDUCK RANCH (Continued) **S105033169**

Global Id:	T0611100071
Status:	Completed - Case Closed
Status Date:	09/06/1996

CORTESE:

Name:	ARTHUR PIDDUCK RANCH
Address:	3391 HUENEME RD E
City,State,Zip:	OXNARD, CA 93033
Region:	CORTESE
Envirostor Id:	Not reported
Global ID:	T0611100071
Site/Facility Type:	LUST CLEANUP SITE
Cleanup Status:	COMPLETED - CASE CLOSED
Status Date:	Not reported
Site Code:	Not reported
Latitude:	Not reported
Longitude:	Not reported
Owner:	Not reported
Enf Type:	Not reported
Swat R:	Not reported
Flag:	active
Order No:	Not reported
Waste Discharge System No:	Not reported
Effective Date:	Not reported
Region 2:	Not reported
WID Id:	Not reported
Solid Waste Id No:	Not reported
Waste Management Uit Name:	Not reported
File Name:	Active Open

CERS:

Name:	ARTHUR PIDDUCK RANCH
Address:	3391 HUENEME RD E
City,State,Zip:	OXNARD, CA 93033
Site ID:	635905
CERS ID:	T0611100071
CERS Description:	Leaking Underground Storage Tank Cleanup Site

Affiliation:

Affiliation Type Desc:	Regional Board Caseworker
Entity Name:	YUE RONG - LOS ANGELES RWQCB (REGION 4)
Entity Title:	Not reported
Affiliation Address:	320 W. 4TH ST., SUITE 200
Affiliation City:	Los Angeles
Affiliation State:	CA
Affiliation Country:	Not reported
Affiliation Zip:	Not reported
Affiliation Phone:	,

K75 East < 1/8 0.057 mi. 300 ft. | **ART R. PIDDUCK RANCH**
3391 HUENEME RD
OXNARD, CA 93037
Site 2 of 3 in cluster K

LUST
VENTURA CO. BWT
Cortese
HIST CORTESE
CERS

S102424669
N/A

Actual: 19 ft.

Focus Map: 6

LUST REG 4:

Region:	4	
Regional Board:	04	
County:	Ventura	
Facility Id:	C-88137	
Status:	Case Closed	
Substance:	Regular Gasoline	
Substance Quantity:	Not reported	
Local Case No:	88137	
Case Type:	Soil	
Abatement Method Used at the Site:		Excavate and Dispose
Global ID:	T0611100373	
W Global ID:	Not reported	
Staff:	UNK	
Local Agency:	56000L	
Cross Street:	Not reported	
Enforcement Type:	EF	
Date Leak Discovered:	1/1/1988	
Date Leak First Reported:		1/1/1988
Date Leak Record Entered:	Not reported	
Date Confirmation Began:	7/1/1988	
Date Leak Stopped:	Not reported	
Date Case Last Changed on Database:		Not reported
Date the Case was Closed:		9/6/1996
How Leak Discovered:	Not reported	
How Leak Stopped:	Not reported	
Cause of Leak:	Not reported	
Leak Source:	Not reported	
Operator:	Not reported	
Water System:	Not reported	
Well Name:	Not reported	
Approx. Dist To Production Well (ft):		2757.0401740326101953547660831
Source of Cleanup Funding:		F
Preliminary Site Assessment Workplan Submitted:		7/26/1988
Preliminary Site Assessment Began:		Not reported
Pollution Characterization Began:		Not reported
Remediation Plan Submitted:		Not reported
Remedial Action Underway:		Not reported
Post Remedial Action Monitoring Began:		Not reported
Enforcement Action Date:		1/1/1988
Historical Max MTBE Date:		Not reported
Hist Max MTBE Conc in Groundwater:		Not reported
Hist Max MTBE Conc in Soil:		Not reported
Significant Interim Remedial Action Taken:		Not reported
GW Qualifier:	Not reported	
Soil Qualifier:	Not reported	
Organization:	Not reported	
Owner Contact:	Not reported	
Responsible Party:	ART PIDDUCK RANCH	
RP Address:	Not reported	
Program:	LUST	
Lat/Long:	34.1471855 / -1	
Local Agency Staff:	EHD	

ART R. PIDDUCK RANCH (Continued) **S102424669**

Beneficial Use:	Not reported
Priority:	Not reported
Cleanup Fund Id:	Not reported
Suspended:	Not reported
Assigned Name:	Not reported
Summary:	Not reported

VENTURA CO. LUST:

Name:	ART R. PIDDUCK RANCH
Address:	3391 HUENEME RD
City:	OXNARD
Region:	VENTURA
Facility ID:	88137
Status:	Case Closed

LUST:

Name:	ART R. PIDDUCK RANCH
Address:	3391 HUENEME RD
City,State,Zip:	OXNARD, CA 93037
Lead Agency:	VENTURA COUNTY
Case Type:	LUST Cleanup Site
Geo Track:	http://geotracker.waterboards.ca.gov/profile_report.asp?global_id=T0611100373
Global Id:	T0611100373
Latitude:	34.1469646
Longitude:	-119.1097198
Status:	Completed - Case Closed
Status Date:	09/06/1996
Case Worker:	Not reported
RB Case Number:	C-88137
Local Agency:	Not reported
File Location:	Not reported
Local Case Number:	88137
Potential Media Affect:	Soil
Potential Contaminants of Concern:	Gasoline
EPA Region:	9
Coordinate Source:	Google Map Move
Cuf Case:	NO
Quantity Released Gallons:	Not reported
Begin Date:	01/01/1988
Leak Reported Date:	01/01/1988
How Discovered:	Not reported
How Discovered Description:	Not reported
Discharge Source:	Not reported
Discharge Cause:	Not reported
Stop Method:	Not reported
Stop Description:	Not reported
No Further Action Date:	09/06/1996
CA Water Watershed Name:	Calleguas - Oxnard Plain - East Of Oxnard (408.11)
Dwr Groundwater Subbasin Name:	Santa Clara River Valley - Oxnard (4-004.02)
Disadvantaged Community:	Not reported
CA Enviroscreen 3 Score:	81-85%
CA Enviroscreen 4 Score:	75-80%
Military DOD Site:	No
Facility Project Subtype:	Not reported
RWQCB Region:	LOS ANGELES RWQCB (REGION 4)
Site History:	Not reported

ART R. PIDDUCK RANCH (Continued) **S102424669**

LUST:
Global Id: T0611100373
Contact Type: Regional Board Caseworker
Contact Name: DANIEL PIROTTON
Organization Name: LOS ANGELES RWQCB (REGION 4)
Address: Not reported
City: R4 UNKNOWN
Email: dpirotton@waterboards.ca.gov
Phone Number: 2135766714

LUST:
Global Id: T0611100373
Action Type: ENFORCEMENT
Date: 01/01/1988
Action: * Historical Enforcement

Global Id: T0611100373
Action Type: Other
Date: 01/01/1988
Action: Leak Reported

Global Id: T0611100373
Action Type: Other
Date: 01/01/1988
Action: Leak Discovery

LUST:
Global Id: T0611100373
Status: Open - Case Begin Date
Status Date: 01/01/1988

Global Id: T0611100373
Status: Open - Site Assessment
Status Date: 07/01/1988

Global Id: T0611100373
Status: Open - Site Assessment
Status Date: 07/26/1988

Global Id: T0611100373
Status: Completed - Case Closed
Status Date: 09/06/1996

VENTURA CO. BWT:
Name: REITER BROTHERS INC/ART'S RANCH
Address: 3391 HUENEME RD
City,State,Zip: OXNARD, CA
Facility ID: FA0028274
Program: BUSINESS PLAN - FARM

Name: GUAYABITO FARMS, PIDDUCK RANCH
Address: 3391 HUENEME RD
City,State,Zip: OXNARD, CA
Facility ID: FA0039187

ART R. PIDDUCK RANCH (Continued) **S102424669**

Program: BUSINESS PLAN - FARM

CORTESE:

Name:	ART R. PIDDUCK RANCH
Address:	3391 HUENEME RD
City,State,Zip:	OXNARD, CA 93037
Region:	CORTESE
Envirostor Id:	Not reported
Global ID:	T0611100373
Site/Facility Type:	LUST CLEANUP SITE
Cleanup Status:	COMPLETED - CASE CLOSED
Status Date:	Not reported
Site Code:	Not reported
Latitude:	Not reported
Longitude:	Not reported
Owner:	Not reported
Enf Type:	Not reported
Swat R:	Not reported
Flag:	active
Order No:	Not reported
Waste Discharge System No:	Not reported
Effective Date:	Not reported
Region 2:	Not reported
WID Id:	Not reported
Solid Waste Id No:	Not reported
Waste Management Uit Name:	Not reported
File Name:	Active Open

HIST CORTESE:

edr_fname:	ART R. PIDDUCK RANCH
edr_fadd1:	3391 HUENEME
City,State,Zip:	OXNARD, CA 93037
Region:	CORTESE
Facility County Code:	56
Reg By:	LTNKA
Reg Id:	C-88137

edr_fname:	ARTHUR PIDDUCK RANCH
edr_fadd1:	3391 HUENEME
City,State,Zip:	OXNARD, CA 93037
Region:	CORTESE
Facility County Code:	56
Reg By:	LTNKA
Reg Id:	930330061

CERS:

Name:	ART R. PIDDUCK RANCH
Address:	3391 HUENEME RD
City,State,Zip:	OXNARD, CA 93037
Site ID:	635882
CERS ID:	T0611100373
CERS Description:	Leaking Underground Storage Tank Cleanup Site

Affiliation:

Affiliation Type Desc:	Regional Board Caseworker
Entity Name:	DANIEL PIROTTON - LOS ANGELES RWQCB (REGION 4)

ART R. PIDDUCK RANCH (Continued) **S102424669**

Entity Title:	Not reported
Affiliation Address:	Not reported
Affiliation City:	R4 UNKNOWN
Affiliation State:	CA
Affiliation Country:	Not reported
Affiliation Zip:	Not reported
Affiliation Phone:	2135766714,

K76 **ARTHUR PIDDUCK RANCH** **HIST UST** **U001579943**
East **3391 E HUENEME RD** **VENTURA CO. BWT** **N/A**
< 1/8 **OXNARD, CA 93033** **CERS**
0.057 mi.
300 ft. **Site 3 of 3 in cluster K**

Actual:
19 ft.

Focus Map:
6

HIST UST:

Name:	ARTHUR PIDDUCK RANCH
Address:	3391 E HUENEME RD
City,State,Zip:	OXNARD, CA 93033
File Number:	0002c453
URL:	https://documents.geotracker.waterboards.ca.gov/ustpdfs/pdf/0002c453.pdf
Region:	STATE
Facility ID:	00000009373
Facility Type:	Not reported
Other Type:	Not reported
Contact Name:	Not reported
Telephone:	8054822777
Owner Name:	ARTHUR PIDDUCK RANCH
Owner Address:	3391 E. HUENEME RD.
Owner City,St,Zip:	OXNARD, CA 93033
Total Tanks:	0002
Tank Num:	001
Container Num:	1
Year Installed:	1955
Tank Capacity:	00000550
Tank Used for:	PRODUCT
Type of Fuel:	DIESEL
Container Construction Thickness:	Not reported
Leak Detection:	None
Tank Num:	002
Container Num:	2
Year Installed:	1954
Tank Capacity:	00000650
Tank Used for:	PRODUCT
Type of Fuel:	REGULAR
Container Construction Thickness:	Not reported
Leak Detection:	None

Click here for Geo Tracker PDF:

VENTURA CO. BWT:

Name:	DRISCOLL'S
Address:	3391 E HUENEME RD
City,State,Zip:	OXNARD, CA
Facility ID:	FA0037065

ARTHUR PIDDUCK RANCH (Continued) **U001579943**

Program: BUSINESS PLAN - FARM

CERS:

Name:	GUAYABITO FARMS, PIDDUCK RANCH
Address:	3391 E HUENEME RD
City,State,Zip:	OXNARD, CA 93033
Site ID:	593681
CERS ID:	10832239
CERS Description:	Chemical Storage Facilities

Evaluation:

Eval General Type:	Compliance Evaluation Inspection
Eval Date:	10-04-2021
Violations Found:	No
Eval Type:	Routine done by local agency
Eval Notes:	Not reported
Eval Division:	Ventura County Environmental Health
Eval Program:	HMRRP
Eval Source:	CERS,

Eval General Type:	Compliance Evaluation Inspection
Eval Date:	10-05-2022
Violations Found:	No
Eval Type:	Routine done by local agency
Eval Notes:	Not reported
Eval Division:	Ventura County Environmental Health
Eval Program:	HMRRP
Eval Source:	CERS,

Coordinates:

Site ID:	593681
Facility Name:	Guayabito Farms, Pidduck Ranch
Env Int Type Code:	HMBP
Program ID:	10832239
Coord Name:	Not reported
Ref Point Type Desc:	Center of a facility or station.,
Latitude:	34.147550
Longitude:	-119.177600

Affiliation:

Affiliation Type Desc:	Environmental Contact
Entity Name:	Joaquin Paez
Entity Title:	Not reported
Affiliation Address:	730 S. A Street
Affiliation City:	Oxnard
Affiliation State:	CA
Affiliation Country:	Not reported
Affiliation Zip:	93030
Affiliation Phone:	,

Affiliation Type Desc:	Operator
Entity Name:	Guayabito Farms
Entity Title:	Not reported
Affiliation Address:	Not reported
Affiliation City:	Not reported
Affiliation State:	Not reported

ARTHUR PIDDUCK RANCH (Continued) **U001579943**

Affiliation Country:	Not reported
Affiliation Zip:	Not reported
Affiliation Phone:	(805) 248-0656,
Affiliation Type Desc:	Document Preparer
Entity Name:	Gabriel Hernandez
Entity Title:	Not reported
Affiliation Address:	Not reported
Affiliation City:	Not reported
Affiliation State:	Not reported
Affiliation Country:	Not reported
Affiliation Zip:	Not reported
Affiliation Phone:	,
Affiliation Type Desc:	Identification Signer
Entity Name:	Gabriel Hernandez
Entity Title:	Safety Officer, EHS
Affiliation Address:	Not reported
Affiliation City:	Not reported
Affiliation State:	Not reported
Affiliation Country:	Not reported
Affiliation Zip:	Not reported
Affiliation Phone:	,
Affiliation Type Desc:	Facility Mailing Address
Entity Name:	Mailing Address
Entity Title:	Not reported
Affiliation Address:	730 S A St
Affiliation City:	Oxnard
Affiliation State:	CA
Affiliation Country:	Not reported
Affiliation Zip:	93030
Affiliation Phone:	,
Affiliation Type Desc:	Parent Corporation
Entity Name:	Guayabito Farms, Pidduck Ranch
Entity Title:	Not reported
Affiliation Address:	Not reported
Affiliation City:	Not reported
Affiliation State:	Not reported
Affiliation Country:	Not reported
Affiliation Zip:	Not reported
Affiliation Phone:	,
Affiliation Type Desc:	CUPA District
Entity Name:	Ventura County Environmental Health
Entity Title:	Not reported
Affiliation Address:	800 South Victoria Avenue
Affiliation City:	Ventura
Affiliation State:	CA
Affiliation Country:	Not reported
Affiliation Zip:	93009
Affiliation Phone:	(805) 654-2813,
Affiliation Type Desc:	Legal Owner
Entity Name:	Guayabito Farms
Entity Title:	Not reported

ARTHUR PIDDUCK RANCH (Continued) **U001579943**

Affiliation Address:	730 S. A Street
Affiliation City:	Oxnard
Affiliation State:	CA
Affiliation Country:	United States
Affiliation Zip:	93030
Affiliation Phone:	(805) 483-1000,

Name:	DRISCOLL'S
Address:	3391 E HUENEME RD
City,State,Zip:	OXNARD, CA 93033
Site ID:	437690
CERS ID:	10762810
CERS Description:	Chemical Storage Facilities

Violations:

Site ID:	437690
Site Name:	Driscoll's
Violation Date:	05-15-2018
Citation:	HSC 6.95 25508.1(a)-(f) - California Health and Safety Code, Chapter 6.95, Section(s) 25508.1(a)-(f)
Violation Description:	Failure to electronically update business plan within 30 days of any one of the following events: A 100 percent or more increase in the quantity of a previously disclosed material. Any handling of a previously undisclosed hazardous materials at or above reportable quantities. A change of business address, business ownership, or business name. A substantial change in the handler's operations that requires modification to any portion of the business plan.
Violation Notes:	Returned to compliance on 06/19/2018.
Violation Division:	Ventura County Environmental Health
Violation Program:	HMRRP
Violation Source:	CERS,

Site ID:	437690
Site Name:	Driscoll's
Violation Date:	05-15-2018
Citation:	22 CCR 12 66262.11 - California Code of Regulations, Title 22, Chapter 12, Section(s) 66262.11
Violation Description:	Failure to determine if wastes generated are hazardous waste by using generator knowledge or applying testing method.
Violation Notes:	Returned to compliance on 06/28/2018.
Violation Division:	Ventura County Environmental Health
Violation Program:	HW
Violation Source:	CERS,

Site ID:	437690
Site Name:	Driscoll's
Violation Date:	05-15-2018
Citation:	HSC 6.95 25508(a)(1) - California Health and Safety Code, Chapter 6.95, Section(s) 25508(a)(1)
Violation Description:	Failure to electronically submit the training program in safety procedures when not meeting the agricultural handler exemption requirements.
Violation Notes:	Returned to compliance on 06/28/2018.
Violation Division:	Ventura County Environmental Health
Violation Program:	HMRRP
Violation Source:	CERS,

ARTHUR PIDDUCK RANCH (Continued) **U001579943**

Evaluation:

Eval General Type:	Compliance Evaluation Inspection
Eval Date:	05-15-2018
Violations Found:	Yes
Eval Type:	Routine done by local agency
Eval Notes:	Not reported
Eval Division:	Ventura County Environmental Health
Eval Program:	HMRRP
Eval Source:	CERS,

Eval General Type:	Compliance Evaluation Inspection
Eval Date:	05-15-2018
Violations Found:	Yes
Eval Type:	Routine done by local agency
Eval Notes:	Not reported
Eval Division:	Ventura County Environmental Health
Eval Program:	HW
Eval Source:	CERS,

Coordinates:

Site ID:	437690
Facility Name:	Driscoll's
Env Int Type Code:	HMBP
Program ID:	10762810
Coord Name:	Not reported
Ref Point Type Desc:	Center of a facility or station.,
Latitude:	34.147120
Longitude:	-119.126380

Affiliation:

Affiliation Type Desc:	CUPA District
Entity Name:	Ventura County Environmental Health
Entity Title:	Not reported
Affiliation Address:	800 South Victoria Avenue
Affiliation City:	Ventura
Affiliation State:	CA
Affiliation Country:	Not reported
Affiliation Zip:	93009
Affiliation Phone:	(805) 654-2813,

Affiliation Type Desc:	Environmental Contact
Entity Name:	Carmen Cacho
Entity Title:	Not reported
Affiliation Address:	3391 E. Hueneme Rd
Affiliation City:	Oxnard
Affiliation State:	CA
Affiliation Country:	Not reported
Affiliation Zip:	93033
Affiliation Phone:	,

Affiliation Type Desc:	Facility Mailing Address
Entity Name:	Mailing Address
Entity Title:	Not reported
Affiliation Address:	3391 E. Hueneme Road
Affiliation City:	Oxnard
Affiliation State:	CA

ARTHUR PIDDUCK RANCH (Continued) **U001579943**

Affiliation Country:	Not reported
Affiliation Zip:	93033
Affiliation Phone:	,

Affiliation Type Desc:	Identification Signer
Entity Name:	Carmen Cacho
Entity Title:	Sr. R&D Farm Supervisor
Affiliation Address:	Not reported
Affiliation City:	Not reported
Affiliation State:	Not reported
Affiliation Country:	Not reported
Affiliation Zip:	Not reported
Affiliation Phone:	,

Affiliation Type Desc:	Parent Corporation
Entity Name:	Driscoll's
Entity Title:	Not reported
Affiliation Address:	Not reported
Affiliation City:	Not reported
Affiliation State:	Not reported
Affiliation Country:	Not reported
Affiliation Zip:	Not reported
Affiliation Phone:	,

Affiliation Type Desc:	Document Preparer
Entity Name:	Carmen Cacho
Entity Title:	Not reported
Affiliation Address:	Not reported
Affiliation City:	Not reported
Affiliation State:	Not reported
Affiliation Country:	Not reported
Affiliation Zip:	Not reported
Affiliation Phone:	,

Affiliation Type Desc:	Legal Owner
Entity Name:	Driscoll's
Entity Title:	Not reported
Affiliation Address:	3391 E Hueneme Rd.
Affiliation City:	Oxnard
Affiliation State:	CA
Affiliation Country:	United States
Affiliation Zip:	93033
Affiliation Phone:	(831) 726-6135,

Affiliation Type Desc:	Operator
Entity Name:	Driscoll's
Entity Title:	Not reported
Affiliation Address:	Not reported
Affiliation City:	Not reported
Affiliation State:	Not reported
Affiliation Country:	Not reported
Affiliation Zip:	Not reported
Affiliation Phone:	(831) 726-6135,

77 North < 1/8 0.123 mi. 652 ft. | **WWL VEHICLE SERVICES AMERICAS, INC.**
5351 EDISON DR
OXNARD, CA 93033 | **CERS TANKS**
CERS | **S125743111**
N/A

Actual: 19 ft.

Focus Map: 1

CERS TANKS:

Name:	WWL VEHICLE SERVICES AMERICAS, INC.
Address:	5351 EDISON DR
City,State,Zip:	OXNARD, CA 93033
Site ID:	562052
CERS ID:	10831699
CERS Description:	Aboveground Petroleum Storage

CERS:

Name:	WWL VEHICLE SERVICES AMERICAS, INC.
Address:	5351 EDISON DR
City,State,Zip:	OXNARD, CA 93033
Site ID:	562052
CERS ID:	10831699
CERS Description:	Chemical Storage Facilities

Violations:

Site ID:	562052
Site Name:	WWL Vehicle Services Americas, Inc.
Violation Date:	12-05-2019
Citation:	HSC 6.95 25507 - California Health and Safety Code, Chapter 6.95, Section(s) 25507
Violation Description:	Failure to adequately establish and implement a business plan when storing/handling a hazardous material at or above reportable quantities.
Violation Notes:	Not reported
Violation Division:	Oxnard City CUPA
Violation Program:	HMRRP
Violation Source:	CERS,

Site ID:	562052
Site Name:	WWL Vehicle Services Americas, Inc.
Violation Date:	12-05-2019
Citation:	HSC 6.67 25270.4.5 (a) - California Health and Safety Code, Chapter 6.67 , Section(s) 25270.4.5 (a)
Violation Description:	Failure to have management or a professional engineer certify the SPCC Plan and comply with certification requirements at a qualified facility.
Violation Notes:	Not reported
Violation Division:	Oxnard City CUPA
Violation Program:	APSA
Violation Source:	CERS,

Site ID:	562052
Site Name:	WWL Vehicle Services Americas, Inc.
Violation Date:	12-20-2021
Citation:	HSC 6.67 25270.4.5(a) - California Health and Safety Code, Chapter 6.67, Section(s) 25270.4.5(a)
Violation Description:	Failure to maintain a complete copy of the SPCC Plan at the facility if the facility is normally attended at least four hours per day, or at the nearest field office if the facility is not so attended.
Violation Notes:	Returned to compliance on 12/22/2021.
Violation Division:	Oxnard City CUPA

WWL VEHICLE SERVICES AMERICAS, INC. (Continued) **S125743111**

Violation Program: APSA
Violation Source: CERS,

Site ID: 562052
Site Name: WWL Vehicle Services Americas, Inc.
Violation Date: 12-05-2019
Citation: HSC 6.67 25270.4.5(a) - California Health and Safety Code, Chapter 6.67, Section(s) 25270.4.5(a)
Violation Description: Failure to discuss in the SPCC Plan procedures to test or inspect each aboveground container for integrity in accordance with industry standards: 1. On a regular schedule. 2. After material repairs are made. 3. By qualified personnel. 4. The frequency and type of testing and inspections based on container size, configuration, and design.
Violation Notes: Returned to compliance on 12/20/2021.
Violation Division: Oxnard City CUPA
Violation Program: APSA
Violation Source: CERS,

Site ID: 562052
Site Name: WWL Vehicle Services Americas, Inc.
Violation Date: 12-20-2021
Citation: HSC 6.95 25508(a)(3) - California Health and Safety Code, Chapter 6.95, Section(s) 25508(a)(3)
Violation Description: Failure to complete and electronically submit a site map with all required content.
Violation Notes: Returned to compliance on 12/20/2021.
Violation Division: Oxnard City CUPA
Violation Program: HMRRP
Violation Source: CERS,

Site ID: 562052
Site Name: WWL Vehicle Services Americas, Inc.
Violation Date: 12-05-2019
Citation: HSC 6.67 25270.4.5(a) - California Health and Safety Code, Chapter 6.67, Section(s) 25270.4.5(a)
Violation Description: "Failure to prepare an SPCC Plan which fulfills all basic requirements that include: 1. The SPCC Plan must be prepared in accordance with good engineering practices. 2. Have full approval of management at a level of authority to commit the necessary resources to fully implement the SPCC Plan. 3. Prepare the SPCC Plan in writing. 4. Follow the sequence of the SPCC rule or include a cross-reference. 5. If the SPCC Plan calls for additional procedures, methods, or equipment not yet fully operational, discuss the items in separate paragraphs."
Violation Notes: Not reported
Violation Division: Oxnard City CUPA
Violation Program: APSA
Violation Source: CERS,

Evaluation:
Eval General Type: Compliance Evaluation Inspection
Eval Date: 12-05-2019
Violations Found: Yes
Eval Type: Routine done by local agency
Eval Notes: Not reported
Eval Division: Oxnard City CUPA
Eval Program: APSA

WWL VEHICLE SERVICES AMERICAS, INC. (Continued) **S125743111**

Eval Source: CERS,

Eval General Type: Compliance Evaluation Inspection
Eval Date: 12-20-2021
Violations Found: Yes
Eval Type: Routine done by local agency
Eval Notes: Not reported
Eval Division: Oxnard City CUPA
Eval Program: APSA
Eval Source: CERS,

Eval General Type: Compliance Evaluation Inspection
Eval Date: 12-20-2021
Violations Found: Yes
Eval Type: Routine done by local agency
Eval Notes: Not reported
Eval Division: Oxnard City CUPA
Eval Program: HMRRP
Eval Source: CERS,

Eval General Type: Compliance Evaluation Inspection
Eval Date: 12-05-2019
Violations Found: Yes
Eval Type: Routine done by local agency
Eval Notes: Not reported
Eval Division: Oxnard City CUPA
Eval Program: HMRRP
Eval Source: CERS,

Affiliation:

Affiliation Type Desc: Document Preparer
Entity Name: Mike Wallace
Entity Title: Not reported
Affiliation Address: Not reported
Affiliation City: Not reported
Affiliation State: Not reported
Affiliation Country: Not reported
Affiliation Zip: Not reported
Affiliation Phone: ,

Affiliation Type Desc: Facility Mailing Address
Entity Name: Mailing Address
Entity Title: Not reported
Affiliation Address: 5601 Edison Drive
Affiliation City: Oxnard
Affiliation State: CA
Affiliation Country: Not reported
Affiliation Zip: 93033
Affiliation Phone: ,

Affiliation Type Desc: Identification Signer
Entity Name: Mike Wallace
Entity Title: General Manager
Affiliation Address: Not reported
Affiliation City: Not reported
Affiliation State: Not reported
Affiliation Country: Not reported

WWL VEHICLE SERVICES AMERICAS, INC. (Continued) **S125743111**

Affiliation Zip:	Not reported
Affiliation Phone:	,

Affiliation Type Desc:	Legal Owner
Entity Name:	WWL
Entity Title:	Not reported
Affiliation Address:	5601 Edison Dr
Affiliation City:	Oxnard
Affiliation State:	CA
Affiliation Country:	United States
Affiliation Zip:	93033
Affiliation Phone:	(805) 488-3050,

Affiliation Type Desc:	Operator
Entity Name:	WWL Vehicle Services Americas, Inc
Entity Title:	Not reported
Affiliation Address:	Not reported
Affiliation City:	Not reported
Affiliation State:	Not reported
Affiliation Country:	Not reported
Affiliation Zip:	Not reported
Affiliation Phone:	(805) 488-3050,

Affiliation Type Desc:	Parent Corporation
Entity Name:	WWL Vehicle Services Americas, Inc.
Entity Title:	Not reported
Affiliation Address:	Not reported
Affiliation City:	Not reported
Affiliation State:	Not reported
Affiliation Country:	Not reported
Affiliation Zip:	Not reported
Affiliation Phone:	,

Affiliation Type Desc:	CUPA District
Entity Name:	Oxnard Fire Department
Entity Title:	Not reported
Affiliation Address:	360 West Second Street
Affiliation City:	Oxnard
Affiliation State:	CA
Affiliation Country:	Not reported
Affiliation Zip:	93030
Affiliation Phone:	(805) 385-7722,

Affiliation Type Desc:	Environmental Contact
Entity Name:	Linda Wolfkiel
Entity Title:	Not reported
Affiliation Address:	5601 Edison Drive
Affiliation City:	Oxnard
Affiliation State:	CA
Affiliation Country:	Not reported
Affiliation Zip:	93033
Affiliation Phone:	,

L78 East 1/8-1/4 0.151 mi. 795 ft. | **KITA BROTHERS**
3478 E HUENEME ROAD
OXNARD, CA 93030

Site 1 of 3 in cluster L | **HIST UST** | **U001579783**
N/A

Actual: 19 ft.

Focus Map: 6

HIST UST:

Name:	KITA BROTHERS
Address:	3478 E HUENEME ROAD
City,State,Zip:	OXNARD, CA 93030
File Number:	0002c9e0
URL:	https://documents.geotracker.waterboards.ca.gov/ustpdfs/pdf/0002c9e0.pdf
Region:	STATE
Facility ID:	00000045705
Facility Type:	Other
Other Type:	OFFICE, EQUIP. STORA
Contact Name:	TOM KITA
Telephone:	8054882918
Owner Name:	KITA BROTHERS
Owner Address:	3478 E. HUENEME ROAD
Owner City,St,Zip:	OXNARD, CA 93030
Total Tanks:	0004
Tank Num:	001
Container Num:	1
Year Installed:	Not reported
Tank Capacity:	00003000
Tank Used for:	PRODUCT
Type of Fuel:	REGULAR
Container Construction Thickness:	Not reported
Leak Detection:	None
Tank Num:	002
Container Num:	2
Year Installed:	Not reported
Tank Capacity:	00001000
Tank Used for:	PRODUCT
Type of Fuel:	UNLEADED
Container Construction Thickness:	Not reported
Leak Detection:	None
Tank Num:	003
Container Num:	3
Year Installed:	Not reported
Tank Capacity:	00000500
Tank Used for:	PRODUCT
Type of Fuel:	UNLEADED
Container Construction Thickness:	Not reported
Leak Detection:	None
Tank Num:	004
Container Num:	4
Year Installed:	Not reported
Tank Capacity:	00000250
Tank Used for:	PRODUCT
Type of Fuel:	UNLEADED
Container Construction Thickness:	Not reported
Leak Detection:	None

KITA BROTHERS (Continued) **U001579783**

Click here for Geo Tracker PDF:

L79 **KITA BROS. FARMS** **UST** **U002169209**
East **3478 HUENEME ROAD** **N/A**
1/8-1/4 **OXNARD, CA**
0.151 mi.
795 ft. **Site 2 of 3 in cluster L**

Actual:
19 ft.

Focus Map:
6

VENTURA CO. UST:

Name:	KITA BROS. FARMS
Address:	3478 HUENEME ROAD
City:	OXNARD
Facility ID:	D 234
Facility Status:	Inactive

L80 **KITA BROS** **LUST** **S104164785**
East **3478 HUENEME RD** **Cortese** **N/A**
1/8-1/4 **OXNARD, CA 93030** **HIST CORTESE**
0.151 mi. **CERS**
795 ft. **Site 3 of 3 in cluster L**

Actual:
19 ft.

Focus Map:
6

LUST REG 4:

Region:	4
Regional Board:	04
County:	Ventura
Facility Id:	C-90034
Status:	Case Closed
Substance:	Gasoline
Substance Quantity:	Not reported
Local Case No:	90034
Case Type:	Soil
Abatement Method Used at the Site:	Excavate and Dispose
Global ID:	T0611100618
W Global ID:	Not reported
Staff:	UNK
Local Agency:	56000L
Cross Street:	Not reported
Enforcement Type:	EF
Date Leak Discovered:	2/26/1990
Date Leak First Reported:	2/26/1990
Date Leak Record Entered:	Not reported
Date Confirmation Began:	2/26/1990
Date Leak Stopped:	Not reported
Date Case Last Changed on Database:	Not reported
Date the Case was Closed:	9/20/1993
How Leak Discovered:	Not reported
How Leak Stopped:	Not reported
Cause of Leak:	Not reported
Leak Source:	Not reported
Operator:	Not reported
Water System:	Not reported
Well Name:	Not reported
Approx. Dist To Production Well (ft):	2765.5739319067420878452997186
Source of Cleanup Funding:	S
Preliminary Site Assessment Workplan Submitted:	2/26/1990
Preliminary Site Assessment Began:	Not reported

KITA BROS (Continued) **S104164785**

Pollution Characterization Began:		Not reported
Remediation Plan Submitted:		Not reported
Remedial Action Underway:		Not reported
Post Remedial Action Monitoring Began:		Not reported
Enforcement Action Date:		2/26/1990
Historical Max MTBE Date:		Not reported
Hist Max MTBE Conc in Groundwater:		Not reported
Hist Max MTBE Conc in Soil:		Not reported
Significant Interim Remedial Action Taken:		Not reported
GW Qualifier:	Not reported	
Soil Qualifier:	Not reported	
Organization:	Not reported	
Owner Contact:	Not reported	
Responsible Party:	KITA BROS	
RP Address:	Not reported	
Program:	LUST	
Lat/Long:	34.1469655 / -1	
Local Agency Staff:	EHD	
Beneficial Use:	Not reported	
Priority:	Not reported	
Cleanup Fund Id:	Not reported	
Suspended:	Not reported	
Assigned Name:	Not reported	
Summary:	Not reported	
Region:	4	
Regional Board:	04	
County:	Ventura	
Facility Id:	930300116	
Status:	Case Closed	
Substance:	Diesel	
Substance Quantity:	Not reported	
Local Case No:	Not reported	
Case Type:	Groundwater	
Abatement Method Used at the Site:		GTITET
Global ID:	T0611100059	
W Global ID:	Not reported	
Staff:	UNK	
Local Agency:	56000L	
Cross Street:	Not reported	
Enforcement Type:	Not reported	
Date Leak Discovered:	8/8/1986	
Date Leak First Reported:		8/19/1986
Date Leak Record Entered:	12/31/1986	
Date Confirmation Began:	Not reported	
Date Leak Stopped:	8/8/1986	
Date Case Last Changed on Database:		9/13/1993
Date the Case was Closed:		8/20/1993
How Leak Discovered:	Tank Closure	
How Leak Stopped:	Not reported	
Cause of Leak:	Corrosion	
Leak Source:	Tank	
Operator:	IRELAN	
Water System:	Not reported	
Well Name:	Not reported	
Approx. Dist To Production Well (ft):		2778.0748622821533461570730 81
Source of Cleanup Funding:		Tank

KITA BROS (Continued) **S104164785**

Preliminary Site Assessment Workplan Submitted:	Not reported
Preliminary Site Assessment Began:	Not reported
Pollution Characterization Began:	Not reported
Remediation Plan Submitted:	2/20/1990
Remedial Action Underway:	8/20/1990
Post Remedial Action Monitoring Began:	6/30/1992
Enforcement Action Date:	Not reported
Historical Max MTBE Date:	Not reported
Hist Max MTBE Conc in Groundwater:	Not reported
Hist Max MTBE Conc in Soil:	Not reported
Significant Interim Remedial Action Taken:	Yes
GW Qualifier:	Not reported
Soil Qualifier:	Not reported
Organization:	Not reported
Owner Contact:	Not reported
Responsible Party:	KITA BROTHERS RANCH
RP Address:	3478 EAST HUENEME RD, OXNARD, CA 93030
Program:	LUST
Lat/Long:	34.1469345 / -1
Local Agency Staff:	EHD
Beneficial Use:	Not reported
Priority:	Not reported
Cleanup Fund Id:	Not reported
Suspended:	Not reported
Assigned Name:	Not reported
Summary:	Not reported

LUST:

Name:	KITA BROTHERS RANCH
Address:	3478 HUENEME RD E
City,State,Zip:	OXNARD, CA 93033
Lead Agency:	LOS ANGELES RWQCB (REGION 4)
Case Type:	LUST Cleanup Site
Geo Track:	http://geotracker.waterboards.ca.gov/profile_report.asp?global_id=T0611100059
Global Id:	T0611100059
Latitude:	34.144776
Longitude:	-119.122758
Status:	Completed - Case Closed
Status Date:	08/20/1993
Case Worker:	YR
RB Case Number:	930300116
Local Agency:	Not reported
File Location:	Not reported
Local Case Number:	Not reported
Potential Media Affect:	Aquifer used for drinking water supply
Potential Contaminants of Concern:	Diesel
EPA Region:	9
Coordinate Source:	Google Geocode
Cuf Case:	NO
Quantity Released Gallons:	Not reported
Begin Date:	08/08/1986
Leak Reported Date:	08/19/1986
How Discovered:	Tank Closure
How Discovered Description:	Not reported
Discharge Source:	Tank
Discharge Cause:	Corrosion
Stop Method:	Not reported

KITA BROS (Continued) **S104164785**

Stop Description:	Not reported
No Further Action Date:	08/20/1993
CA Water Watershed Name:	Calleguas - Oxnard Plain - East Of Oxnard (408.11)
Dwr Groundwater Subbasin Name:	Santa Clara River Valley - Oxnard (4-004.02)
Disadvantaged Community:	Not reported
CA Enviroscreen 3 Score:	91-95%
CA Enviroscreen 4 Score:	85-90%
Military DOD Site:	No
Facility Project Subtype:	Not reported
RWQCB Region:	LOS ANGELES RWQCB (REGION 4)
Site History:	Not reported

LUST:

Global Id:	T0611100059
Contact Type:	Regional Board Caseworker - Primary Caseworker
Contact Name:	YUE RONG
Organization Name:	LOS ANGELES RWQCB (REGION 4)
Address:	320 W. 4TH ST., SUITE 200
City:	Los Angeles
Email:	yrong@waterboards.ca.gov
Phone Number:	Not reported

LUST:

Global Id:	T0611100059
Action Type:	Other
Date:	08/19/1986
Action:	Leak Reported
Global Id:	T0611100059
Action Type:	Other
Date:	08/08/1986
Action:	Leak Discovery
Global Id:	T0611100059
Action Type:	Other
Date:	08/08/1986
Action:	Leak Stopped

LUST:

Global Id:	T0611100059
Status:	Open - Case Begin Date
Status Date:	08/08/1986
Global Id:	T0611100059
Status:	Open - Remediation
Status Date:	02/20/1990
Global Id:	T0611100059
Status:	Open - Remediation
Status Date:	08/20/1990
Global Id:	T0611100059
Status:	Open - Verification Monitoring
Status Date:	06/30/1992
Global Id:	T0611100059
Status:	Completed - Case Closed

KITA BROS (Continued) **S104164785**

Status Date: 08/20/1993

Name: KITA BROS
Address: 3478 HUENEME RD
City,State,Zip: OXNARD, CA 93030
Lead Agency: VENTURA COUNTY
Case Type: LUST Cleanup Site
Geo Track: http://geotracker.waterboards.ca.gov/profile_report.asp?global_id=T0611100618
Global Id: T0611100618
Latitude: 34.144776
Longitude: -119.122758
Status: Completed - Case Closed
Status Date: 09/20/1993
Case Worker: Not reported
RB Case Number: C-90034
Local Agency: Not reported
File Location: Not reported
Local Case Number: 90034
Potential Media Affect: Soil
Potential Contaminants of Concern: Gasoline
EPA Region: 9
Coordinate Source: Google Geocode
Cuf Case: NO
Quantity Released Gallons: Not reported
Begin Date: 02/26/1990
Leak Reported Date: 02/26/1990
How Discovered: Not reported
How Discovered Description: Not reported
Discharge Source: Not reported
Discharge Cause: Not reported
Stop Method: Not reported
Stop Description: Not reported
No Further Action Date: 09/20/1993
CA Water Watershed Name: Calleguas - Oxnard Plain - East Of Oxnard (408.11)
Dwr Groundwater Subbasin Name: Santa Clara River Valley - Oxnard (4-004.02)
Disadvantaged Community: Not reported
CA Enviroscreen 3 Score: 91-95%
CA Enviroscreen 4 Score: 85-90%
Military DOD Site: No
Facility Project Subtype: Not reported
RWQCB Region: LOS ANGELES RWQCB (REGION 4)
Site History: Not reported

LUST:
Global Id: T0611100618
Contact Type: Regional Board Caseworker
Contact Name: DANIEL PIROTTON
Organization Name: LOS ANGELES RWQCB (REGION 4)
Address: Not reported
City: R4 UNKNOWN
Email: dpirotton@waterboards.ca.gov
Phone Number: 2135766714

LUST:
Global Id: T0611100618
Action Type: ENFORCEMENT

KITA BROS (Continued) **S104164785**

Date: 02/26/1990
Action: * Historical Enforcement

Global Id: T0611100618
Action Type: Other
Date: 02/26/1990
Action: Leak Reported

Global Id: T0611100618
Action Type: Other
Date: 02/26/1990
Action: Leak Discovery

LUST:
Global Id: T0611100618
Status: Open - Case Begin Date
Status Date: 02/26/1990

Global Id: T0611100618
Status: Open - Site Assessment
Status Date: 02/26/1990

Global Id: T0611100618
Status: Completed - Case Closed
Status Date: 09/20/1993

CORTESE:
Name: KITA BROS
Address: 3478 HUENEME RD
City,State,Zip: OXNARD, CA 93030
Region: CORTESE
Envirostor Id: Not reported
Global ID: T0611100618
Site/Facility Type: LUST CLEANUP SITE
Cleanup Status: COMPLETED - CASE CLOSED
Status Date: Not reported
Site Code: Not reported
Latitude: Not reported
Longitude: Not reported
Owner: Not reported
Enf Type: Not reported
Swat R: Not reported
Flag: active
Order No: Not reported
Waste Discharge System No: Not reported
Effective Date: Not reported
Region 2: Not reported
WID Id: Not reported
Solid Waste Id No: Not reported
Waste Management Uit Name: Not reported
File Name: Active Open

Name: KITA BROTHERS RANCH
Address: 3478 HUENEME RD E
City,State,Zip: OXNARD, CA 93033

KITA BROS (Continued) **S104164785**

Region:	CORTESE
Envirostor Id:	Not reported
Global ID:	T0611100059
Site/Facility Type:	LUST CLEANUP SITE
Cleanup Status:	COMPLETED - CASE CLOSED
Status Date:	Not reported
Site Code:	Not reported
Latitude:	Not reported
Longitude:	Not reported
Owner:	Not reported
Enf Type:	Not reported
Swat R:	Not reported
Flag:	active
Order No:	Not reported
Waste Discharge System No:	Not reported
Effective Date:	Not reported
Region 2:	Not reported
WID Id:	Not reported
Solid Waste Id No:	Not reported
Waste Management Uit Name:	Not reported
File Name:	Active Open

HIST CORTESE:

edr_fname:	KITA BROTHERS RANCH
edr_fadd1:	3478 HUENEME
City,State,Zip:	OXNARD, CA 93030
Region:	CORTESE
Facility County Code:	56
Reg By:	LTNKA
Reg Id:	930300116

edr_fname:	KITA BROS
edr_fadd1:	3478 HUENEME
City,State,Zip:	OXNARD, CA 93030
Region:	CORTESE
Facility County Code:	56
Reg By:	LTNKA
Reg Id:	C-90034

CERS:

Name:	KITA BROS
Address:	3478 HUENEME RD
City,State,Zip:	OXNARD, CA 93030
Site ID:	663519
CERS ID:	T0611100618
CERS Description:	Leaking Underground Storage Tank Cleanup Site

Affiliation:

Affiliation Type Desc:	Regional Board Caseworker
Entity Name:	DANIEL PIROTTON - LOS ANGELES RWQCB (REGION 4)
Entity Title:	Not reported
Affiliation Address:	Not reported
Affiliation City:	R4 UNKNOWN
Affiliation State:	CA
Affiliation Country:	Not reported
Affiliation Zip:	Not reported
Affiliation Phone:	2135766714,

KITA BROS (Continued) **S104164785**

Name: KITA BROTHERS RANCH
Address: 3478 HUENEME RD E
City,State,Zip: OXNARD, CA 93033
Site ID: 663520
CERS ID: T0611100059
CERS Description: Leaking Underground Storage Tank Cleanup Site

Affiliation:
Affiliation Type Desc: Regional Board Caseworker
Entity Name: YUE RONG - LOS ANGELES RWQCB (REGION 4)
Entity Title: Not reported
Affiliation Address: 320 W. 4TH ST., SUITE 200
Affiliation City: Los Angeles
Affiliation State: CA
Affiliation Country: Not reported
Affiliation Zip: Not reported
Affiliation Phone: ,

M81 **PORT HUENEME SERVICE YARD** **HIST UST** **U001580037**
West **700 E HUENEME RD** **N/A**
1/8-1/4 **PORT HUENEME, CA 93041**
0.207 mi.
1091 ft. **Site 1 of 4 in cluster M**

Actual:
14 ft.

Focus Map:
4

HIST UST:
Name: PORT HUENEME SERVICE YARD
Address: 700 E HUENEME RD
City,State,Zip: PORT HUENEME, CA 93041
File Number: 0002c5da
URL: https://documents.geotracker.waterboards.ca.gov/ustpdfs/pdf/0002c5da.pdf
Region: STATE
Facility ID: 00000046658
Facility Type: Other
Other Type: Not reported
Contact Name: LES LEACH
Telephone: 8054883625
Owner Name: CITY OF PORT HUENEME
Owner Address: 250 NO. VENTURA RD.
Owner City,St,Zip: PORT HUENEME, CA 93041
Total Tanks: 0002

Tank Num: 001
Container Num: 2
Year Installed: 1983
Tank Capacity: 00000500
Tank Used for: PRODUCT
Type of Fuel: DIESEL
Container Construction Thickness: Not reported
Leak Detection: None

Tank Num: 002
Container Num: 1
Year Installed: 1983
Tank Capacity: 00001000
Tank Used for: PRODUCT
Type of Fuel: UNLEADED
Container Construction Thickness: Not reported

PORT HUENEME SERVICE YARD (Continued) **U001580037**

Leak Detection: None

Click here for Geo Tracker PDF:

M82 **CITY OF PORT HUENEME/SERVICE YRD** **UST** **U003778440**
West **700 E HUENEME RD** **N/A**
1/8-1/4 **PORT HUENEME, CA 93041**
0.207 mi.
1091 ft. **Site 2 of 4 in cluster M**

Actual:
14 ft.

Focus Map:
4

UST:

Name:	CITY OF PORT HUENEME/SERVICE YRD
Address:	700 E HUENEME RD
City,State,Zip:	PORT HUENEME, CA 93041
Facility ID:	056-000-002216
Permitting Agency:	VENTURA COUNTY
CERSID:	Not reported
Latitude:	34.1482674
Longitude:	-119.1882798
Owner type:	Not reported
Facility type:	Not reported
Num of inuse ust:	Not reported
Num of closed ust:	Not reported
Num of oos ust:	Not reported
Epa region:	Not reported
Tribal lands:	Not reported
Tank owner name:	Not reported
Tank owner mailing address:	Not reported
Tank owner mailing city:	Not reported
Tank owner mailing zip:	Not reported
Tank owner mailing state:	Not reported
Tank operator name:	Not reported
Tank operator mailing address:	Not reported
Tank operator mailing city:	Not reported
Tank operator mailing zip:	Not reported
Tank operator mailing state:	Not reported
Tankidnumber:	Not reported
Tank status:	Not reported
Tank configuration:	Not reported
Tank closure date:	Not reported
Tank installation date:	Not reported
Tank num of compartments:	Not reported
Tank contents:	Not reported
Tank capacity gallons:	Not reported
Tank type:	Not reported
Tank pc construction:	Not reported
Tank pwpiping construction:	Not reported
Tank piping type:	Not reported
Tank piping construction:	Not reported
Tank sacrificial anode:	Not reported
Tank cp impressed current:	Not reported
Tank cp shutoff:	Not reported
Tank alarms:	Not reported
Tank ball float:	Not reported
Tank spill bucket:	Not reported

M83 West 1/8-1/4 0.207 mi. 1091 ft. | **HUENEME SCHOOL DISTRICT MAINTE**
700-C EAST HUENEME ROAD
PORT HUENEME, CA 93041
Site 3 of 4 in cluster M

HIST UST | **1000312791**
HIST CORTESE | **N/A**
WDS

Actual: 14 ft.

Focus Map: 4

HIST UST:

Name:	HUENEME SCHOOL DISTRICT MAINTE
Address:	700-C EAST HUENEME ROAD
City,State,Zip:	PORT HUENEME, CA 93041
File Number:	0002c8b4
URL:	https://documents.geotracker.waterboards.ca.gov/ustpdfs/pdf/0002c8b4.pdf
Region:	STATE
Facility ID:	00000038301
Facility Type:	Other
Other Type:	PUBLIC SCHOOL DISTRI
Contact Name:	NEAL OWEN
Telephone:	8054883588
Owner Name:	HUENEME SCHOOL DISTRICT
Owner Address:	354 NORTH THIRD STREET
Owner City,St,Zip:	PORT HUENEME, CA 93041
Total Tanks:	0002
Tank Num:	001
Container Num:	1
Year Installed:	1983
Tank Capacity:	00002000
Tank Used for:	PRODUCT
Type of Fuel:	DIESEL
Container Construction Thickness:	3/16
Leak Detection:	Sensor Instrument
Tank Num:	002
Container Num:	2
Year Installed:	1983
Tank Capacity:	00004000
Tank Used for:	PRODUCT
Type of Fuel:	UNLEADED
Container Construction Thickness:	3/16
Leak Detection:	Sensor Instrument

Click here for Geo Tracker PDF:

HIST CORTESE:

edr_fname:	HUENEME SCHOOL DIST. BUS
edr_fadd1:	700 C HUENEME
City,State,Zip:	PORT HUENEME, CA 93041
Region:	CORTESE
Facility County Code:	56
Reg By:	LTNKA
Reg Id:	930410025

WDS:

Name:	HUENEME SCH DIST FDT
Address:	700 C HUENEME RD
City:	PORT HUENEME
Facility ID:	4 56I017875
Facility Type:	Industrial - Facility that treats and/or disposes of liquid or

HUENEME SCHOOL DISTRICT MAINTE (Continued) **1000312791**

	semisolid wastes from any servicing, producing, manufacturing or processing operation of whatever nature, including mining, gravel washing, geothermal operations, air conditioning, ship building and repairing, oil production, storage and disposal operations, water pumping.
Facility Status:	Active - Any facility with a continuous or seasonal discharge that is under Waste Discharge Requirements.
NPDES Number:	CAS000001 The 1st 2 characters designate the state. The remaining 7 are assigned by the Regional Board
Subregion:	4
Facility Telephone:	8054883119
Facility Contact:	KLOPFSTEIN JOHN
Agency Name:	HUENEME SCH DIST
Agency Address:	205 N Ventura Rd
Agency City,St,Zip:	Port Hueneme 930413084
Agency Contact:	REEVES DEBRA BERRY
Agency Telephone:	8054883588
Agency Type:	State
SIC Code:	0
SIC Code 2:	Not reported
Primary Waste Type:	Not reported
Primary Waste:	Not reported
Waste Type2:	Not reported
Waste2:	Not reported
Primary Waste Type:	Not reported
Secondary Waste:	Not reported
Secondary Waste Type:	Not reported
Design Flow:	0
Baseline Flow:	0
Reclamation:	Not reported
POTW:	Not reported
Treat To Water:	Minor Threat to Water Quality. A violation of a regional board order should cause a relatively minor impairment of beneficial uses compared to a major or minor threat. Not: All nurds without a TTWQ will be considered a minor threat to water quality unless coded at a higher Level. A Zero (0) may be used to code those NURDS that are found to represent no threat to water quality.
Complexity:	Category C - Facilities having no waste treatment systems, such as cooling water dischargers or thosewho must comply through best management practices, facilities with passive waste treatment and disposal systems, such as septic systems with subsurface disposal, or dischargers having waste storage systems with land disposal such as dairy waste ponds.

---

84 **HERMAN J BECKER** **LUST** **S102859877**
North **3121 HUENEME RD** **VENTURA CO. BWT** **N/A**
1/8-1/4 **OXNARD, CA 93030** **Cortese**
0.210 mi. **HIST CORTESE**
1107 ft. **CERS**

Actual:
20 ft.

Focus Map:
3

LUST REG 4:

Region:	4
Regional Board:	04
County:	Ventura
Facility Id:	C-88184
Status:	Case Closed
Substance:	Regular Gasoline
Substance Quantity:	Not reported

HERMAN J BECKER (Continued) **S102859877**

Local Case No:	88184	
Case Type:	Groundwater	
Abatement Method Used at the Site:		ETED
Global ID:	T0611100409	
W Global ID:	Not reported	
Staff:	UNK	
Local Agency:	56000L	
Cross Street:	Not reported	
Enforcement Type:	EF	
Date Leak Discovered:	12/8/1988	
Date Leak First Reported:		12/8/1988
Date Leak Record Entered:	Not reported	
Date Confirmation Began:	12/8/1988	
Date Leak Stopped:	Not reported	
Date Case Last Changed on Database:		Not reported
Date the Case was Closed:		3/6/1989
How Leak Discovered:	Not reported	
How Leak Stopped:	Not reported	
Cause of Leak:	Not reported	
Leak Source:	Not reported	
Operator:	Not reported	
Water System:	Not reported	
Well Name:	Not reported	
Approx. Dist To Production Well (ft):		3092.582819330913416291601761
Source of Cleanup Funding:		F
Preliminary Site Assessment Workplan Submitted:		12/22/1988
Preliminary Site Assessment Began:		2/21/1989
Pollution Characterization Began:		2/21/1989
Remediation Plan Submitted:		2/21/1989
Remedial Action Underway:		Not reported
Post Remedial Action Monitoring Began:		Not reported
Enforcement Action Date:		12/12/1988
Historical Max MTBE Date:		Not reported
Hist Max MTBE Conc in Groundwater:		Not reported
Hist Max MTBE Conc in Soil:		Not reported
Significant Interim Remedial Action Taken:		Not reported
GW Qualifier:	Not reported	
Soil Qualifier:	Not reported	
Organization:	Not reported	
Owner Contact:	Not reported	
Responsible Party:	HERMAN J BECKER	
RP Address:	Not reported	
Program:	LUST	
Lat/Long:	34.1471855 / -1	
Local Agency Staff:	EHD	
Beneficial Use:	Not reported	
Priority:	Not reported	
Cleanup Fund Id:	Not reported	
Suspended:	Not reported	
Assigned Name:	Not reported	
Summary:	Not reported	

VENTURA CO. LUST:

Name:	HERMAN J BECKER
Address:	3121 HUENEME RD
City:	OXNARD
Region:	VENTURA

HERMAN J BECKER (Continued) **S102859877**

Facility ID: 88184
Status: Case Closed

LUST:

Name:	HERMAN J BECKER
Address:	3121 HUENEME RD
City,State,Zip:	OXNARD, CA 93030
Lead Agency:	VENTURA COUNTY
Case Type:	LUST Cleanup Site
Geo Track:	http://geotracker.waterboards.ca.gov/profile_report.asp?global_id=T0611100409
Global Id:	T0611100409
Latitude:	34.150409
Longitude:	-119.132543
Status:	Completed - Case Closed
Status Date:	03/06/1989
Case Worker:	Not reported
RB Case Number:	C-88184
Local Agency:	Not reported
File Location:	Not reported
Local Case Number:	88184
Potential Media Affect:	Other Groundwater (uses other than drinking water)
Potential Contaminants of Concern:	Gasoline
EPA Region:	9
Coordinate Source:	Google Map Move
Cuf Case:	NO
Quantity Released Gallons:	Not reported
Begin Date:	12/08/1988
Leak Reported Date:	12/08/1988
How Discovered:	Not reported
How Discovered Description:	Not reported
Discharge Source:	Not reported
Discharge Cause:	Not reported
Stop Method:	Not reported
Stop Description:	Not reported
No Further Action Date:	03/06/1989
CA Water Watershed Name:	Calleguas - Oxnard Plain - East Of Oxnard (408.11)
Dwr Groundwater Subbasin Name:	Santa Clara River Valley - Oxnard (4-004.02)
Disadvantaged Community:	Not reported
CA Enviroscreen 3 Score:	91-95%
CA Enviroscreen 4 Score:	85-90%
Military DOD Site:	No
Facility Project Subtype:	Not reported
RWQCB Region:	LOS ANGELES RWQCB (REGION 4)
Site History:	Not reported

LUST:

Global Id:	T0611100409
Contact Type:	Regional Board Caseworker
Contact Name:	DANIEL PIROTTON
Organization Name:	LOS ANGELES RWQCB (REGION 4)
Address:	Not reported
City:	R4 UNKNOWN
Email:	dpirotton@waterboards.ca.gov
Phone Number:	2135766714

LUST:

Global Id:	T0611100409

HERMAN J BECKER (Continued) **S102859877**

Action Type: ENFORCEMENT
Date: 12/12/1988
Action: * Historical Enforcement

Global Id: T0611100409
Action Type: Other
Date: 12/08/1988
Action: Leak Reported

Global Id: T0611100409
Action Type: Other
Date: 12/08/1988
Action: Leak Discovery

LUST:
Global Id: T0611100409
Status: Open - Case Begin Date
Status Date: 12/08/1988

Global Id: T0611100409
Status: Open - Site Assessment
Status Date: 12/08/1988

Global Id: T0611100409
Status: Open - Site Assessment
Status Date: 12/22/1988

Global Id: T0611100409
Status: Open - Remediation
Status Date: 02/21/1989

Global Id: T0611100409
Status: Open - Site Assessment
Status Date: 02/21/1989

Global Id: T0611100409
Status: Completed - Case Closed
Status Date: 03/06/1989

VENTURA CO. BWT:
Name: BECKER RANCH
Address: 3121 HUENEME RD.
City,State,Zip: OXNARD, CA
Facility ID: BP 571
Program: Not reported

CORTESE:
Name: HERMAN J BECKER
Address: 3121 HUENEME RD
City,State,Zip: OXNARD, CA 93030
Region: CORTESE
Envirostor Id: Not reported
Global ID: T0611100409
Site/Facility Type: LUST CLEANUP SITE
Cleanup Status: COMPLETED - CASE CLOSED

HERMAN J BECKER (Continued) **S102859877**

Status Date:	Not reported
Site Code:	Not reported
Latitude:	Not reported
Longitude:	Not reported
Owner:	Not reported
Enf Type:	Not reported
Swat R:	Not reported
Flag:	active
Order No:	Not reported
Waste Discharge System No:	Not reported
Effective Date:	Not reported
Region 2:	Not reported
WID Id:	Not reported
Solid Waste Id No:	Not reported
Waste Management Uit Name:	Not reported
File Name:	Active Open

HIST CORTESE:

edr_fname:	HERMAN J BECKER
edr_fadd1:	3121 HUENEME
City,State,Zip:	OXNARD, CA 93031
Region:	CORTESE
Facility County Code:	56
Reg By:	LTNKA
Reg Id:	C-88184

CERS:

Name:	HERMAN J BECKER
Address:	3121 HUENEME RD
City,State,Zip:	OXNARD, CA 93030
Site ID:	659823
CERS ID:	T0611100409
CERS Description:	Leaking Underground Storage Tank Cleanup Site

Affiliation:

Affiliation Type Desc:	Regional Board Caseworker
Entity Name:	DANIEL PIROTTON - LOS ANGELES RWQCB (REGION 4)
Entity Title:	Not reported
Affiliation Address:	Not reported
Affiliation City:	R4 UNKNOWN
Affiliation State:	CA
Affiliation Country:	Not reported
Affiliation Zip:	Not reported
Affiliation Phone:	2135766714,

M85 **JS MOBILE SERVICES INC** **RCRA NonGen / NLR** **1024863865**
West **720 ARCTURUS AVE #36** **CAL000432415**
1/8-1/4 **OXNARD, CA 93033**
0.217 mi.
1146 ft. **Site 4 of 4 in cluster M**

Actual:
14 ft.

Focus Map:
1

RCRA Listings:

Date Form Received by Agency:	20171204
Handler Name:	Js Mobile Services Inc
Handler Address:	720 ARCTURUS AVE #36
Handler City,State,Zip:	OXNARD, CA 93033

JS MOBILE SERVICES INC (Continued) **1024863865**

EPA ID:	CAL000432415
Contact Name:	JOEL SCHRIEBER
Contact Address:	1120 JAMAICA LN
Contact City,State,Zip:	OXNARD, CA 93033
Contact Telephone:	805-758-7221
Contact Fax:	Not reported
Contact Email:	Not reported
Contact Title:	Not reported
EPA Region:	09
Land Type:	Not reported
Federal Waste Generator Description:	Not a generator, verified
Non-Notifier:	Not reported
Biennial Report Cycle:	Not reported
Accessibility:	Not reported
Active Site Indicator:	Handler Activities
State District Owner:	Not reported
State District:	Not reported
Mailing Address:	PO BOX 651
Mailing City,State,Zip:	PORT HUENEME, CA 93044
Owner Name:	Js Mobile Services Inc
Owner Type:	Other
Operator Name:	Joel Schrieber
Operator Type:	Other
Short-Term Generator Activity:	No
Importer Activity:	No
Mixed Waste Generator:	No
Transporter Activity:	No
Transfer Facility Activity:	No
Recycler Activity with Storage:	No
Small Quantity On-Site Burner Exemption:	No
Smelting Melting and Refining Furnace Exemption:	No
Underground Injection Control:	No
Off-Site Waste Receipt:	No
Universal Waste Indicator:	Yes
Universal Waste Destination Facility:	Yes
Federal Universal Waste:	No
Active Site State-Reg Handler:	---
Federal Facility Indicator:	Not reported
Hazardous Secondary Material Indicator:	N
Sub-Part K Indicator:	Not reported
2018 GPRA Permit Baseline:	Not on the Baseline
2018 GPRA Renewals Baseline:	Not on the Baseline
202 GPRA Corrective Action Baseline:	No
Subject to Corrective Action Universe:	No
Non-TSDFs Where RCRA CA has Been Imposed Universe:	No
Corrective Action Priority Ranking:	No NCAPS ranking
Environmental Control Indicator:	No
Institutional Control Indicator:	No
Human Exposure Controls Indicator:	N/A
Groundwater Controls Indicator:	N/A
Significant Non-Complier Universe:	No
Unaddressed Significant Non-Complier Universe:	No
Addressed Significant Non-Complier Universe:	No
Significant Non-Complier With a Compliance Schedule Universe:	No
Financial Assurance Required:	Not reported
Handler Date of Last Change:	20180907
Recognized Trader-Importer:	No

JS MOBILE SERVICES INC (Continued) **1024863865**

Recognized Trader-Exporter:	No
Importer of Spent Lead Acid Batteries:	No
Exporter of Spent Lead Acid Batteries:	No
Recycler Activity Without Storage:	No
Manifest Broker:	No
Sub-Part P Indicator:	No

Handler - Owner Operator:

Owner/Operator Indicator:	Operator
Owner/Operator Name: JOEL SCHRIEBER	
Legal Status:	Other
Date Became Current:	Not reported
Date Ended Current:	Not reported
Owner/Operator Address:	1120 JAMAICA LN
Owner/Operator City,State,Zip:	OXNARD, CA 93033
Owner/Operator Telephone:	805-758-7221
Owner/Operator Telephone Ext:	Not reported
Owner/Operator Fax:	Not reported
Owner/Operator Email:	Not reported

Owner/Operator Indicator:	Owner
Owner/Operator Name: JS MOBILE SERVICES INC	
Legal Status:	Other
Date Became Current:	Not reported
Date Ended Current:	Not reported
Owner/Operator Address:	720 ARCTURUS AVE #36
Owner/Operator City,State,Zip:	OXNARD, CA 93033
Owner/Operator Telephone:	805-758-7221
Owner/Operator Telephone Ext:	Not reported
Owner/Operator Fax:	Not reported
Owner/Operator Email:	Not reported

Historic Generators:

Receive Date:	20171204
Handler Name: JS MOBILE SERVICES INC	
Federal Waste Generator Description:	Not a generator, verified
State District Owner:	Not reported
Large Quantity Handler of Universal Waste:	No
Recognized Trader Importer:	No
Recognized Trader Exporter:	No
Spent Lead Acid Battery Importer:	No
Spent Lead Acid Battery Exporter:	No
Current Record:	Yes
Non Storage Recycler Activity:	Not reported
Electronic Manifest Broker:	Not reported

List of NAICS Codes and Descriptions:

NAICS Code:	811111
NAICS Description:	GENERAL AUTOMOTIVE REPAIR

Facility Has Received Notices of Violations:

Violations:	No Violations Found

JS MOBILE SERVICES INC (Continued) **1024863865**

Evaluation Action Summary:
Evaluations: No Evaluations Found

---

86 North 1/8-1/4 0.220 mi. 1162 ft. | **SOUTHEAST ELEMENTARY**
EMERSON AVENUE/GERSHWIN PLACE
OXNARD, CA 93033 | **ENVIROSTOR SCH** | **S104549190 N/A**

Actual: 20 ft.

Focus Map: 3

ENVIROSTOR:

Name:	SOUTHEAST ELEMENTARY
Address:	EMERSON AVENUE/GERSHWIN PLACE
City,State,Zip:	OXNARD, CA 93033
Facility ID:	56010009
Status:	No Further Action
Status Date:	03/06/2001
Site Code:	304038
Site Type:	School Investigation
Site Type Detailed:	School
Acres:	14
NPL:	NO
Regulatory Agencies:	SMBRP
Lead Agency:	SMBRP
Program Manager:	Not reported
Supervisor:	Javier Hinojosa
Division Branch:	Southern California Schools & Brownfields Outreach
Assembly:	38
Senate:	21
Special Program:	Not reported
Restricted Use:	NO
Site Mgmt Req:	NONE SPECIFIED
Funding:	School District
Latitude:	34.1505
Longitude:	-119.1305
APN:	NONE SPECIFIED
Past Use:	AGRICULTURAL - ROW CROPS
Potential COC:	DDD Toxaphene DDE DDT
Confirmed COC:	NONE SPECIFIED
Potential Description:	SOIL
Alias Name:	AKA: JUAN LAGUNAS SORIA
Alias Type:	Alternate Name
Alias Name:	JUAN LAGUNAS SORIA ELEMSCH OXNARD SD/VCA
Alias Type:	Alternate Name
Alias Name:	OXNARD ELEM. SD-SOUTHEAST ELEM. SCH.
Alias Type:	Alternate Name
Alias Name:	OXNARD SCHOOL DISTRICT
Alias Type:	Alternate Name
Alias Name:	SOUTHEAST ELEMENTARY
Alias Type:	Alternate Name
Alias Name:	300817
Alias Type:	Project Code (Site Code)
Alias Name:	304038
Alias Type:	Project Code (Site Code)
Alias Name:	56010009
Alias Type:	Envirostor ID Number

SOUTHEAST ELEMENTARY (Continued) **S104549190**

Completed Info:

Completed Area Name:	PROJECT WIDE
Completed Sub Area Name:	Not reported
Completed Document Type:	Cost Recovery Closeout Memo
Completed Date:	12/06/1999
Comments:	Not reported

Completed Area Name:	PROJECT WIDE
Completed Sub Area Name:	Not reported
Completed Document Type:	Cost Recovery Closeout Memo
Completed Date:	03/19/2001
Comments:	Not reported

Completed Area Name:	PROJECT WIDE
Completed Sub Area Name:	Not reported
Completed Document Type:	Phase 1
Completed Date:	11/24/1999
Comments:	Not reported

Completed Area Name:	PROJECT WIDE
Completed Sub Area Name:	Not reported
Completed Document Type:	Preliminary Endangerment Assessment Report
Completed Date:	03/06/2001
Comments:	Not reported

Completed Area Name:	PROJECT WIDE
Completed Sub Area Name:	Not reported
Completed Document Type:	Environmental Oversight Agreement
Completed Date:	05/26/2000
Comments:	Not reported

Future Area Name:	Not reported
Future Sub Area Name:	Not reported
Future Document Type:	Not reported
Future Due Date:	Not reported
Schedule Area Name:	Not reported
Schedule Sub Area Name:	Not reported
Schedule Document Type:	Not reported
Schedule Due Date:	Not reported
Schedule Revised Date:	Not reported

SCH:

Name:	SOUTHEAST ELEMENTARY
Address:	EMERSON AVENUE/GERSHWIN PLACE
City,State,Zip:	OXNARD, CA 93033
Facility ID:	56010009
Site Type:	School Investigation
Site Type Detail:	School
Site Mgmt. Req.:	NONE SPECIFIED
Acres:	14
National Priorities List:	NO
Cleanup Oversight Agencies:	SMBRP
Lead Agency:	SMBRP
Lead Agency Description:	DTSC - Site Cleanup Program
Project Manager:	Not reported

SOUTHEAST ELEMENTARY (Continued) **S104549190**

Supervisor:	Javier Hinojosa
Division Branch:	Southern California Schools & Brownfields Outreach
Site Code:	304038
Assembly:	38
Senate:	21
Special Program Status:	Not reported
Status:	No Further Action
Status Date:	03/06/2001
Restricted Use:	NO
Funding:	School District
Latitude:	34.1505
Longitude:	-119.1305
APN:	NONE SPECIFIED
Past Use:	AGRICULTURAL - ROW CROPS
Potential COC:	DDD, DDD, Toxaphene, DDE, DDT
Confirmed COC:	NONE SPECIFIED
Potential Description:	SOIL
Alias Name:	AKA: JUAN LAGUNAS SORIA
Alias Type:	Alternate Name
Alias Name:	JUAN LAGUNAS SORIA ELEMSCH OXNARD SD/VCA
Alias Type:	Alternate Name
Alias Name:	OXNARD ELEM. SD-SOUTHEAST ELEM. SCH.
Alias Type:	Alternate Name
Alias Name:	OXNARD SCHOOL DISTRICT
Alias Type:	Alternate Name
Alias Name:	SOUTHEAST ELEMENTARY
Alias Type:	Alternate Name
Alias Name:	300817
Alias Type:	Project Code (Site Code)
Alias Name:	304038
Alias Type:	Project Code (Site Code)
Alias Name:	56010009
Alias Type:	Envirostor ID Number

Completed Info:

Completed Area Name:	PROJECT WIDE
Completed Sub Area Name:	Not reported
Completed Document Type:	Cost Recovery Closeout Memo
Completed Date:	12/06/1999
Comments:	Not reported
Completed Area Name:	PROJECT WIDE
Completed Sub Area Name:	Not reported
Completed Document Type:	Cost Recovery Closeout Memo
Completed Date:	03/19/2001
Comments:	Not reported
Completed Area Name:	PROJECT WIDE
Completed Sub Area Name:	Not reported
Completed Document Type:	Phase 1
Completed Date:	11/24/1999
Comments:	Not reported
Completed Area Name:	PROJECT WIDE
Completed Sub Area Name:	Not reported
Completed Document Type:	Preliminary Endangerment Assessment Report
Completed Date:	03/06/2001
Comments:	Not reported

SOUTHEAST ELEMENTARY (Continued) **S104549190**

Completed Area Name: PROJECT WIDE
Completed Sub Area Name: Not reported
Completed Document Type: Environmental Oversight Agreement
Completed Date: 05/26/2000
Comments: Not reported

Future Area Name: Not reported
Future Sub Area Name: Not reported
Future Document Type: Not reported
Future Due Date: Not reported
Schedule Area Name: Not reported
Schedule Sub Area Name: Not reported
Schedule Document Type: Not reported
Schedule Due Date: Not reported
Schedule Revised Date: Not reported

N87 WNW 1/8-1/4 0.222 mi. 1173 ft. **AQUEOS CORP.** **741 ARCTURUS AVE** **OXNARD, CA 93033** **Site 1 of 3 in cluster N** **CERS HAZ WASTE HAZNET CERS HWTS** **S113110048 N/A**

Actual: 13 ft.

Focus Map: 1

CERS HAZ WASTE:
Name: URS MIDWEST, DBA UNITED ROAD
Address: 741 ARCTURUS AVE.
City,State,Zip: OXNARD, CA 93033
Site ID: 161172
CERS ID: 10202017
CERS Description: Hazardous Waste Generator

HAZNET:
Name: AQUEOS CORP.
Address: 741 ARCTURUS AVE
Address 2: Not reported
City,State,Zip: OXNARD, CA 930339018
Contact: LORENZO MURILLO HSE MGR
Telephone: 8056764330
Mailing Name: Not reported
Mailing Address: 2550 EASTMAN AVE STE 8

Year: 2010
Gepaid: CAL000218583
TSD EPA ID: CAT080013352
CA Waste Code: 343 - Unspecified organic liquid mixture
Disposal Method: H039 - Other Recovery Of Reclamation For Reuse Including Acid Regeneration, Organics Recovery Ect
Tons: 0.459

Year: 2010
Gepaid: CAL000218583
TSD EPA ID: CAT080013352
CA Waste Code: 331 - Off-specification, aged or surplus organics
Disposal Method: H061 - Fuel Blending Prior To Energy Recovery At Another Site
Tons: 0.6435

Year: 2010
Gepaid: CAL000218583

AQUEOS CORP. (Continued) **S113110048**

TSD EPA ID: CAD008252405
CA Waste Code: 331 - Off-specification, aged or surplus organics
Disposal Method: H141 - Storage, Bulking, And/Or Transfer Off Site--No Treatment/Reovery (H010-H129) Or (H131-H135)
Tons: 0.015

Year: 2010
Gepaid: CAL000218583
TSD EPA ID: CAD097030993
CA Waste Code: 221 - Waste oil and mixed oil
Disposal Method: H141 - Storage, Bulking, And/Or Transfer Off Site--No Treatment/Reovery (H010-H129) Or (H131-H135)
Tons: 0.57

Year: 2010
Gepaid: CAL000218583
TSD EPA ID: CAT080013352
CA Waste Code: 223 - Unspecified oil-containing waste
Disposal Method: H039 - Other Recovery Of Reclamation For Reuse Including Acid Regeneration, Organics Recovery Ect
Tons: 0.2502

Year: 2010
Gepaid: CAL000218583
TSD EPA ID: CAD097030993
CA Waste Code: 352 - Other organic solids
Disposal Method: H141 - Storage, Bulking, And/Or Transfer Off Site--No Treatment/Reovery (H010-H129) Or (H131-H135)
Tons: 0.775

Year: 2009
Gepaid: CAL000218583
TSD EPA ID: CAD097030993
CA Waste Code: 343 - Unspecified organic liquid mixture
Disposal Method: H141 - Storage, Bulking, And/Or Transfer Off Site--No Treatment/Reovery (H010-H129) Or (H131-H135)
Tons: 0.187

Year: 2009
Gepaid: CAL000218583
TSD EPA ID: CAD097030993
CA Waste Code: 352 - Other organic solids
Disposal Method: H141 - Storage, Bulking, And/Or Transfer Off Site--No Treatment/Reovery (H010-H129) Or (H131-H135)
Tons: 0.2

Year: 2009
Gepaid: CAL000218583
TSD EPA ID: CAD097030993
CA Waste Code: 221 - Waste oil and mixed oil
Disposal Method: H141 - Storage, Bulking, And/Or Transfer Off Site--No Treatment/Reovery (H010-H129) Or (H131-H135)
Tons: 0.836

Year: 2008
Gepaid: CAL000218583
TSD EPA ID: CAD097030993

AQUEOS CORP. (Continued) **S113110048**

CA Waste Code:	343 - Unspecified organic liquid mixture
Disposal Method:	H141 - Storage, Bulking, And/Or Transfer Off Site--No Treatment/Reovery (H010-H129) Or (H131-H135)
Tons:	0.561

Click this hyperlink while viewing on your computer to access
24 additional CA HAZNET: record(s) in the EDR Site Report.

Additional Info:

Year:	2010
Gen EPA ID:	CAL000218583
Shipment Date:	20101214
Creation Date:	2/19/2011 18:30:18
Receipt Date:	20101222
Manifest ID:	006441608JJK
Trans EPA ID:	CAD983609678
Trans Name:	BLACK GOLD INDUSTRIES
Trans 2 EPA ID:	Not reported
Trans 2 Name:	Not reported
TSDF EPA ID:	CAD097030993
Trans Name:	SIEMENS WATER TECHNOLOGIES CORP
TSDF Alt EPA ID:	Not reported
TSDF Alt Name:	Not reported
Waste Code Description:	352 - Other organic solids
RCRA Code:	Not reported
Meth Code:	H141 - Storage, Bulking, And/Or Transfer Off Site--No Treatment/Reovery (H010-H129) Or (H131-H135)
Quantity Tons:	0.1375
Waste Quantity:	275
Quantity Unit:	P
Additional Code 1:	Not reported
Additional Code 2:	Not reported
Additional Code 3:	Not reported
Additional Code 4:	Not reported
Additional Code 5:	Not reported
Shipment Date:	20101214
Creation Date:	2/19/2011 18:30:18
Receipt Date:	20101222
Manifest ID:	006441608JJK
Trans EPA ID:	CAD983609678
Trans Name:	BLACK GOLD INDUSTRIES
Trans 2 EPA ID:	Not reported
Trans 2 Name:	Not reported
TSDF EPA ID:	CAD097030993
Trans Name:	SIEMENS WATER TECHNOLOGIES CORP
TSDF Alt EPA ID:	Not reported
TSDF Alt Name:	Not reported
Waste Code Description:	352 - Other organic solids
RCRA Code:	Not reported
Meth Code:	H141 - Storage, Bulking, And/Or Transfer Off Site--No Treatment/Reovery (H010-H129) Or (H131-H135)
Quantity Tons:	0.0625
Waste Quantity:	125
Quantity Unit:	P

AQUEOS CORP. (Continued) **S113110048**

Additional Code 1:	Not reported
Additional Code 2:	Not reported
Additional Code 3:	Not reported
Additional Code 4:	Not reported
Additional Code 5:	Not reported
Shipment Date:	20101208
Creation Date:	2/19/2011 18:30:25
Receipt Date:	20101215
Manifest ID:	006441589JJK
Trans EPA ID:	CAD983609678
Trans Name:	BLACK GOLD INDUSTRIES
Trans 2 EPA ID:	Not reported
Trans 2 Name:	Not reported
TSDF EPA ID:	CAT080013352
Trans Name:	DEMENNO/KERDOON
TSDF Alt EPA ID:	Not reported
TSDF Alt Name:	Not reported
Waste Code Description:	331 - Off-specification, aged, or surplus organics
RCRA Code:	D001
Meth Code:	H061 - Fuel Blending Prior To Energy Recovery At Another Site
Quantity Tons:	0.5775
Waste Quantity:	175
Quantity Unit:	G
Additional Code 1:	Not reported
Additional Code 2:	Not reported
Additional Code 3:	Not reported
Additional Code 4:	Not reported
Additional Code 5:	Not reported
Shipment Date:	20101208
Creation Date:	6/20/2011 18:30:31
Receipt Date:	20101215
Manifest ID:	006441591JJK
Trans EPA ID:	CAD983609678
Trans Name:	BLACK GOLD INDUSTRIES
Trans 2 EPA ID:	Not reported
Trans 2 Name:	Not reported
TSDF EPA ID:	CAD008252405
Trans Name:	PACIFIC RESOURCE RECOVERY
TSDF Alt EPA ID:	Not reported
TSDF Alt Name:	Not reported
Waste Code Description:	331 - Off-specification, aged, or surplus organics
RCRA Code:	D001
Meth Code:	H141 - Storage, Bulking, And/Or Transfer Off Site--No Treatment/Reovery (H010-H129) Or (H131-H135)
Quantity Tons:	0.015
Waste Quantity:	30
Quantity Unit:	P
Additional Code 1:	Not reported
Additional Code 2:	Not reported
Additional Code 3:	Not reported
Additional Code 4:	Not reported
Additional Code 5:	Not reported
Shipment Date:	20101208
Creation Date:	2/19/2011 18:30:25

AQUEOS CORP. (Continued) **S113110048**

Receipt Date:	20101215
Manifest ID:	006441589JJK
Trans EPA ID:	CAD983609678
Trans Name:	BLACK GOLD INDUSTRIES
Trans 2 EPA ID:	Not reported
Trans 2 Name:	Not reported
TSDF EPA ID:	CAT080013352
Trans Name:	DEMENNO/KERDOON
TSDF Alt EPA ID:	Not reported
TSDF Alt Name:	Not reported
Waste Code Description:	331 - Off-specification, aged, or surplus organics
RCRA Code:	D001
Meth Code:	H061 - Fuel Blending Prior To Energy Recovery At Another Site
Quantity Tons:	0.066
Waste Quantity:	20
Quantity Unit:	G
Additional Code 1:	Not reported
Additional Code 2:	Not reported
Additional Code 3:	Not reported
Additional Code 4:	Not reported
Additional Code 5:	Not reported
Shipment Date:	20101208
Creation Date:	2/8/2011 18:30:30
Receipt Date:	20101215
Manifest ID:	006441590JJK
Trans EPA ID:	CAD983609678
Trans Name:	BLACK GOLD INDUSTRIES
Trans 2 EPA ID:	Not reported
Trans 2 Name:	Not reported
TSDF EPA ID:	CAD097030993
Trans Name:	SIEMENS WATER TECHNOLOGIES CORP
TSDF Alt EPA ID:	Not reported
TSDF Alt Name:	Not reported
Waste Code Description:	352 - Other organic solids
RCRA Code:	Not reported
Meth Code:	H141 - Storage, Bulking, And/Or Transfer Off Site--No Treatment/Reovery (H010-H129) Or (H131-H135)
Quantity Tons:	0.025
Waste Quantity:	50
Quantity Unit:	P
Additional Code 1:	Not reported
Additional Code 2:	Not reported
Additional Code 3:	Not reported
Additional Code 4:	Not reported
Additional Code 5:	Not reported
Shipment Date:	20100910
Creation Date:	12/16/2010 18:30:26
Receipt Date:	20100915
Manifest ID:	006976816JJK
Trans EPA ID:	CAD983609678
Trans Name:	BLACK GOLD INDUSTRIES
Trans 2 EPA ID:	Not reported
Trans 2 Name:	Not reported
TSDF EPA ID:	CAD097030993
Trans Name:	SIEMENS WATER TECHNOLOGIES CORP

AQUEOS CORP. (Continued) **S113110048**

TSDF Alt EPA ID:	Not reported
TSDF Alt Name:	Not reported
Waste Code Description:	352 - Other organic solids
RCRA Code:	Not reported
Meth Code:	H141 - Storage, Bulking, And/Or Transfer Off Site--No Treatment/Reovery (H010-H129) Or (H131-H135)
Quantity Tons:	0.1
Waste Quantity:	200
Quantity Unit:	P
Additional Code 1:	Not reported
Additional Code 2:	Not reported
Additional Code 3:	Not reported
Additional Code 4:	Not reported
Additional Code 5:	Not reported
Shipment Date:	20100910
Creation Date:	12/16/2010 18:30:26
Receipt Date:	20100915
Manifest ID:	006976816JJK
Trans EPA ID:	CAD983609678
Trans Name:	BLACK GOLD INDUSTRIES
Trans 2 EPA ID:	Not reported
Trans 2 Name:	Not reported
TSDF EPA ID:	CAD097030993
Trans Name:	SIEMENS WATER TECHNOLOGIES CORP
TSDF Alt EPA ID:	Not reported
TSDF Alt Name:	Not reported
Waste Code Description:	221 - Waste oil and mixed oil
RCRA Code:	Not reported
Meth Code:	H141 - Storage, Bulking, And/Or Transfer Off Site--No Treatment/Reovery (H010-H129) Or (H131-H135)
Quantity Tons:	0.19
Waste Quantity:	50
Quantity Unit:	G
Additional Code 1:	Not reported
Additional Code 2:	Not reported
Additional Code 3:	Not reported
Additional Code 4:	Not reported
Additional Code 5:	Not reported
Shipment Date:	20100519
Creation Date:	8/6/2010 18:31:37
Receipt Date:	20100521
Manifest ID:	006976388JJK
Trans EPA ID:	CAD983609678
Trans Name:	BLACK GOLD INDUSTRIES
Trans 2 EPA ID:	Not reported
Trans 2 Name:	Not reported
TSDF EPA ID:	CAT080013352
Trans Name:	DEMENNO/KERDOON
TSDF Alt EPA ID:	Not reported
TSDF Alt Name:	Not reported
Waste Code Description:	223 - Unspecified oil-containing waste
RCRA Code:	Not reported
Meth Code:	H039 - Other Recovery Of Reclamation For Reuse Including Acid Regeneration, Organics Recovery Ect
Quantity Tons:	0.2502

AQUEOS CORP. (Continued) **S113110048**

Waste Quantity:	60
Quantity Unit:	G
Additional Code 1:	Not reported
Additional Code 2:	Not reported
Additional Code 3:	Not reported
Additional Code 4:	Not reported
Additional Code 5:	Not reported
Shipment Date:	20100511
Creation Date:	8/6/2010 18:31:13
Receipt Date:	20100519
Manifest ID:	006976351JJK
Trans EPA ID:	CAD983609678
Trans Name:	BLACK GOLD INDUSTRIES
Trans 2 EPA ID:	Not reported
Trans 2 Name:	Not reported
TSDF EPA ID:	CAD097030993
Trans Name:	SIEMENS WATER TECHNOLOGIES CORP
TSDF Alt EPA ID:	Not reported
TSDF Alt Name:	Not reported
Waste Code Description:	352 - Other organic solids
RCRA Code:	Not reported
Meth Code:	H141 - Storage, Bulking, And/Or Transfer Off Site--No Treatment/Reovery (H010-H129) Or (H131-H135)
Quantity Tons:	0.2
Waste Quantity:	400
Quantity Unit:	P
Additional Code 1:	Not reported
Additional Code 2:	Not reported
Additional Code 3:	Not reported
Additional Code 4:	Not reported
Additional Code 5:	Not reported

Additional Info:

Year:	2009
Gen EPA ID:	CAL000218583
Shipment Date:	20091030
Creation Date:	10/8/2010 18:31:11
Receipt Date:	20091104
Manifest ID:	005354994JJK
Trans EPA ID:	CAD983609678
Trans Name:	BLACK GOLD INDUSTRIES
Trans 2 EPA ID:	Not reported
Trans 2 Name:	Not reported
TSDF EPA ID:	CAD097030993
Trans Name:	SIEMENS WATER TECHNOLOGIES CORP
TSDF Alt EPA ID:	Not reported
TSDF Alt Name:	Not reported
Waste Code Description:	352 - Other organic solids
RCRA Code:	Not reported
Meth Code:	H141 - Storage, Bulking, And/Or Transfer Off Site--No Treatment/Reovery (H010-H129) Or (H131-H135)
Quantity Tons:	0.05
Waste Quantity:	100
Quantity Unit:	P
Additional Code 1:	Not reported

AQUEOS CORP. (Continued) **S113110048**

Additional Code 2:	Not reported
Additional Code 3:	Not reported
Additional Code 4:	Not reported
Additional Code 5:	Not reported
Shipment Date:	20091030
Creation Date:	10/8/2010 18:31:11
Receipt Date:	20091104
Manifest ID:	005354994JJK
Trans EPA ID:	CAD983609678
Trans Name:	BLACK GOLD INDUSTRIES
Trans 2 EPA ID:	Not reported
Trans 2 Name:	Not reported
TSDF EPA ID:	CAD097030993
Trans Name:	SIEMENS WATER TECHNOLOGIES CORP
TSDF Alt EPA ID:	Not reported
TSDF Alt Name:	Not reported
Waste Code Description:	221 - Waste oil and mixed oil
RCRA Code:	Not reported
Meth Code:	H141 - Storage, Bulking, And/Or Transfer Off Site--No Treatment/Reovery (H010-H129) Or (H131-H135)
Quantity Tons:	0.418
Waste Quantity:	110
Quantity Unit:	G
Additional Code 1:	Not reported
Additional Code 2:	Not reported
Additional Code 3:	Not reported
Additional Code 4:	Not reported
Additional Code 5:	Not reported
Shipment Date:	20090518
Creation Date:	7/2/2009 18:30:26
Receipt Date:	20090520
Manifest ID:	005355443JJK
Trans EPA ID:	CAD983609678
Trans Name:	BLACK GOLD INDUSTRIES
Trans 2 EPA ID:	Not reported
Trans 2 Name:	Not reported
TSDF EPA ID:	CAD097030993
Trans Name:	SIEMENS WATER TECHNOLOGIES CORP
TSDF Alt EPA ID:	Not reported
TSDF Alt Name:	Not reported
Waste Code Description:	221 - Waste oil and mixed oil
RCRA Code:	Not reported
Meth Code:	H141 - Storage, Bulking, And/Or Transfer Off Site--No Treatment/Reovery (H010-H129) Or (H131-H135)
Quantity Tons:	0.418
Waste Quantity:	110
Quantity Unit:	G
Additional Code 1:	Not reported
Additional Code 2:	Not reported
Additional Code 3:	Not reported
Additional Code 4:	Not reported
Additional Code 5:	Not reported
Shipment Date:	20090518
Creation Date:	7/2/2009 18:30:26

AQUEOS CORP. (Continued) **S113110048**

Receipt Date:	20090520
Manifest ID:	005355443JJK
Trans EPA ID:	CAD983609678
Trans Name:	BLACK GOLD INDUSTRIES
Trans 2 EPA ID:	Not reported
Trans 2 Name:	Not reported
TSDF EPA ID:	CAD097030993
Trans Name:	SIEMENS WATER TECHNOLOGIES CORP
TSDF Alt EPA ID:	Not reported
TSDF Alt Name:	Not reported
Waste Code Description:	352 - Other organic solids
RCRA Code:	Not reported
Meth Code:	H141 - Storage, Bulking, And/Or Transfer Off Site--No Treatment/Reovery (H010-H129) Or (H131-H135)
Quantity Tons:	0.05
Waste Quantity:	100
Quantity Unit:	P
Additional Code 1:	Not reported
Additional Code 2:	Not reported
Additional Code 3:	Not reported
Additional Code 4:	Not reported
Additional Code 5:	Not reported

Shipment Date:	20090518
Creation Date:	7/2/2009 18:30:26
Receipt Date:	20090520
Manifest ID:	005355443JJK
Trans EPA ID:	CAD983609678
Trans Name:	BLACK GOLD INDUSTRIES
Trans 2 EPA ID:	Not reported
Trans 2 Name:	Not reported
TSDF EPA ID:	CAD097030993
Trans Name:	SIEMENS WATER TECHNOLOGIES CORP
TSDF Alt EPA ID:	Not reported
TSDF Alt Name:	Not reported
Waste Code Description:	343 - Unspecified organic liquid mixture
RCRA Code:	Not reported
Meth Code:	H141 - Storage, Bulking, And/Or Transfer Off Site--No Treatment/Reovery (H010-H129) Or (H131-H135)
Quantity Tons:	0.187
Waste Quantity:	55
Quantity Unit:	G
Additional Code 1:	Not reported
Additional Code 2:	Not reported
Additional Code 3:	Not reported
Additional Code 4:	Not reported
Additional Code 5:	Not reported

Shipment Date:	20090518
Creation Date:	7/2/2009 18:30:26
Receipt Date:	20090520
Manifest ID:	005355443JJK
Trans EPA ID:	CAD983609678
Trans Name:	BLACK GOLD INDUSTRIES
Trans 2 EPA ID:	Not reported
Trans 2 Name:	Not reported
TSDF EPA ID:	CAD097030993

AQUEOS CORP. (Continued) **S113110048**

Trans Name:	SIEMENS WATER TECHNOLOGIES CORP
TSDF Alt EPA ID:	Not reported
TSDF Alt Name:	Not reported
Waste Code Description:	352 - Other organic solids
RCRA Code:	Not reported
Meth Code:	H141 - Storage, Bulking, And/Or Transfer Off Site--No Treatment/Reovery (H010-H129) Or (H131-H135)
Quantity Tons:	0.05
Waste Quantity:	100
Quantity Unit:	P
Additional Code 1:	Not reported
Additional Code 2:	Not reported
Additional Code 3:	Not reported
Additional Code 4:	Not reported
Additional Code 5:	Not reported
Shipment Date:	20090119
Creation Date:	3/11/2009 18:30:09
Receipt Date:	20090128
Manifest ID:	005355142JJK
Trans EPA ID:	CAD983609678
Trans Name:	BLACK GOLD INDUSTRIES
Trans 2 EPA ID:	Not reported
Trans 2 Name:	Not reported
TSDF EPA ID:	CAD097030993
Trans Name:	SIEMENS WATER TECHNOLOGIES CORP
TSDF Alt EPA ID:	Not reported
TSDF Alt Name:	Not reported
Waste Code Description:	352 - Other organic solids
RCRA Code:	Not reported
Meth Code:	H141 - Storage, Bulking, And/Or Transfer Off Site--No Treatment/Reovery (H010-H129) Or (H131-H135)
Quantity Tons:	0.05
Waste Quantity:	100
Quantity Unit:	P
Additional Code 1:	Not reported
Additional Code 2:	Not reported
Additional Code 3:	Not reported
Additional Code 4:	Not reported
Additional Code 5:	Not reported

Additional Info:

Year:	2008
Gen EPA ID:	CAL000218583
Shipment Date:	20080602
Creation Date:	8/8/2008 18:30:29
Receipt Date:	20080611
Manifest ID:	003611812JJK
Trans EPA ID:	CAD983609678
Trans Name:	BLACK GOLD INDUSTRIES
Trans 2 EPA ID:	Not reported
Trans 2 Name:	Not reported
TSDF EPA ID:	CAT080013352
Trans Name:	DEMENNO / KERDOON
TSDF Alt EPA ID:	Not reported
TSDF Alt Name:	Not reported

AQUEOS CORP. (Continued) **S113110048**

Waste Code Description:	461 - Paint sludge
RCRA Code:	D001
Meth Code:	H061 - Fuel Blending Prior To Energy Recovery At Another Site
Quantity Tons:	0.18765
Waste Quantity:	45
Quantity Unit:	G
Additional Code 1:	Not reported
Additional Code 2:	Not reported
Additional Code 3:	Not reported
Additional Code 4:	Not reported
Additional Code 5:	Not reported
Shipment Date:	20080411
Creation Date:	6/9/2008 18:30:32
Receipt Date:	20080421
Manifest ID:	003611632JJK
Trans EPA ID:	CAD983609678
Trans Name:	BLACK GOLD INDUSTRIES
Trans 2 EPA ID:	Not reported
Trans 2 Name:	Not reported
TSDF EPA ID:	CAT080013352
Trans Name:	DEMENNO / KERDOON
TSDF Alt EPA ID:	Not reported
TSDF Alt Name:	Not reported
Waste Code Description:	343 - Unspecified organic liquid mixture
RCRA Code:	Not reported
Meth Code:	H039 - Other Recovery Of Reclamation For Reuse Including Acid Regeneration, Organics Recovery Ect
Quantity Tons:	0.561
Waste Quantity:	165
Quantity Unit:	G
Additional Code 1:	Not reported
Additional Code 2:	Not reported
Additional Code 3:	Not reported
Additional Code 4:	Not reported
Additional Code 5:	Not reported
Shipment Date:	20080114
Creation Date:	6/9/2008 18:30:08
Receipt Date:	20080423
Manifest ID:	003611639JJK
Trans EPA ID:	CAD983609678
Trans Name:	BLACK GOLD INDUSTRIES
Trans 2 EPA ID:	Not reported
Trans 2 Name:	Not reported
TSDF EPA ID:	CAD097030993
Trans Name:	SIEMENS WATER TECHNOLOGIES CORP
TSDF Alt EPA ID:	Not reported
TSDF Alt Name:	Not reported
Waste Code Description:	352 - Other organic solids
RCRA Code:	Not reported
Meth Code:	H141 - Storage, Bulking, And/Or Transfer Off Site--No Treatment/Reovery (H010-H129) Or (H131-H135)
Quantity Tons:	0.075
Waste Quantity:	150
Quantity Unit:	P
Additional Code 1:	Not reported

AQUEOS CORP. (Continued) **S113110048**

Additional Code 2:	Not reported
Additional Code 3:	Not reported
Additional Code 4:	Not reported
Additional Code 5:	Not reported
Shipment Date:	20080109
Creation Date:	3/11/2008 18:30:10
Receipt Date:	20080116
Manifest ID:	003368670JJK
Trans EPA ID:	CAD983609678
Trans Name:	BLACK GOLD INDUSTRIES
Trans 2 EPA ID:	Not reported
Trans 2 Name:	Not reported
TSDF EPA ID:	CAD097030993
Trans Name:	SIEMENS WATER TECHNOLOGIES CORP
TSDF Alt EPA ID:	Not reported
TSDF Alt Name:	Not reported
Waste Code Description:	352 - Other organic solids
RCRA Code:	Not reported
Meth Code:	H141 - Storage, Bulking, And/Or Transfer Off Site--No Treatment/Reovery (H010-H129) Or (H131-H135)
Quantity Tons:	0.06
Waste Quantity:	120
Quantity Unit:	P
Additional Code 1:	Not reported
Additional Code 2:	Not reported
Additional Code 3:	Not reported
Additional Code 4:	Not reported
Additional Code 5:	Not reported
Shipment Date:	20080109
Creation Date:	3/11/2008 18:30:10
Receipt Date:	20080116
Manifest ID:	003368670JJK
Trans EPA ID:	CAD983609678
Trans Name:	BLACK GOLD INDUSTRIES
Trans 2 EPA ID:	Not reported
Trans 2 Name:	Not reported
TSDF EPA ID:	CAD097030993
Trans Name:	SIEMENS WATER TECHNOLOGIES CORP
TSDF Alt EPA ID:	Not reported
TSDF Alt Name:	Not reported
Waste Code Description:	343 - Unspecified organic liquid mixture
RCRA Code:	Not reported
Meth Code:	H141 - Storage, Bulking, And/Or Transfer Off Site--No Treatment/Reovery (H010-H129) Or (H131-H135)
Quantity Tons:	0.561
Waste Quantity:	165
Quantity Unit:	G
Additional Code 1:	Not reported
Additional Code 2:	Not reported
Additional Code 3:	Not reported
Additional Code 4:	Not reported
Additional Code 5:	Not reported

Additional Info:

Year:	2007

AQUEOS CORP. (Continued) **S113110048**

Gen EPA ID:	CAL000218583
Shipment Date:	20071102
Creation Date:	1/25/2008 18:30:20
Receipt Date:	20071107
Manifest ID:	003366935JJK
Trans EPA ID:	CAD983609678
Trans Name:	BLACK GOLD INDUSTRIES
Trans 2 EPA ID:	Not reported
Trans 2 Name:	Not reported
TSDF EPA ID:	CAD097030993
Trans Name:	SIEMENS WATER TECHNOLOGIES CORP
TSDF Alt EPA ID:	Not reported
TSDF Alt Name:	Not reported
Waste Code Description:	352 - Other organic solids
RCRA Code:	Not reported
Meth Code:	H141 - Storage, Bulking, And/Or Transfer Off Site--No Treatment/Reovery (H010-H129) Or (H131-H135)
Quantity Tons:	0.05
Waste Quantity:	100
Quantity Unit:	P
Additional Code 1:	Not reported
Additional Code 2:	Not reported
Additional Code 3:	Not reported
Additional Code 4:	Not reported
Additional Code 5:	Not reported
Shipment Date:	20070626
Creation Date:	11/3/2007 18:30:14
Receipt Date:	20070705
Manifest ID:	001729991JJK
Trans EPA ID:	CAD983609678
Trans Name:	BLACK GOLD INDUSTRIES
Trans 2 EPA ID:	Not reported
Trans 2 Name:	Not reported
TSDF EPA ID:	CAD097030993
Trans Name:	SIEMENS WATER TECHNOLOGIES CORP
TSDF Alt EPA ID:	Not reported
TSDF Alt Name:	Not reported
Waste Code Description:	352 - Other organic solids
RCRA Code:	Not reported
Meth Code:	H141 - Storage, Bulking, And/Or Transfer Off Site--No Treatment/Reovery (H010-H129) Or (H131-H135)
Quantity Tons:	0.0625
Waste Quantity:	125
Quantity Unit:	P
Additional Code 1:	Not reported
Additional Code 2:	Not reported
Additional Code 3:	Not reported
Additional Code 4:	Not reported
Additional Code 5:	Not reported
Shipment Date:	20070626
Creation Date:	11/3/2007 18:30:58
Receipt Date:	20070705
Manifest ID:	001729992JJK
Trans EPA ID:	CAD983609678

AQUEOS CORP. (Continued) **S113110048**

Trans Name:	BLACK GOLD INDUSTRIES
Trans 2 EPA ID:	Not reported
Trans 2 Name:	Not reported
TSDF EPA ID:	CAT080013352
Trans Name:	DEMENNO / KERDOON
TSDF Alt EPA ID:	Not reported
TSDF Alt Name:	Not reported
Waste Code Description:	214 - Unspecified solvent mixture
RCRA Code:	D001
Meth Code:	H061 - Fuel Blending Prior To Energy Recovery At Another Site
Quantity Tons:	0.108
Waste Quantity:	30
Quantity Unit:	G
Additional Code 1:	Not reported
Additional Code 2:	Not reported
Additional Code 3:	Not reported
Additional Code 4:	Not reported
Additional Code 5:	Not reported
Shipment Date:	20070320
Creation Date:	9/20/2007 18:30:30
Receipt Date:	20070328
Manifest ID:	001729524JJK
Trans EPA ID:	CAD983609678
Trans Name:	BLACK GOLD INDUSTRIES
Trans 2 EPA ID:	Not reported
Trans 2 Name:	Not reported
TSDF EPA ID:	CAD097030993
Trans Name:	SIEMENS WATER TECHNOLOGIES CORP
TSDF Alt EPA ID:	Not reported
TSDF Alt Name:	Not reported
Waste Code Description:	352 - Other organic solids
RCRA Code:	Not reported
Meth Code:	H141 - Storage, Bulking, And/Or Transfer Off Site--No Treatment/Reovery (H010-H129) Or (H131-H135)
Quantity Tons:	0.15
Waste Quantity:	300
Quantity Unit:	P
Additional Code 1:	Not reported
Additional Code 2:	Not reported
Additional Code 3:	Not reported
Additional Code 4:	Not reported
Additional Code 5:	Not reported
Shipment Date:	20070202
Creation Date:	8/9/2007 18:30:32
Receipt Date:	20070208
Manifest ID:	001728304JJK
Trans EPA ID:	CAD983609678
Trans Name:	BLACK GOLD INDUSTRIES
Trans 2 EPA ID:	Not reported
Trans 2 Name:	Not reported
TSDF EPA ID:	CAD097030993
Trans Name:	SIEMENS WATER TECHNOLOGIES CORP
TSDF Alt EPA ID:	Not reported
TSDF Alt Name:	Not reported
Waste Code Description:	352 - Other organic solids

AQUEOS CORP. (Continued) **S113110048**

RCRA Code:	Not reported
Meth Code:	H141 - Storage, Bulking, And/Or Transfer Off Site--No Treatment/Reovery (H010-H129) Or (H131-H135)
Quantity Tons:	0.225
Waste Quantity:	450
Quantity Unit:	P
Additional Code 1:	Not reported
Additional Code 2:	Not reported
Additional Code 3:	Not reported
Additional Code 4:	Not reported
Additional Code 5:	Not reported

Additional Info:

Year:	2006
Gen EPA ID:	CAL000218583
Shipment Date:	20060929
Creation Date:	3/30/2007 13:33:47
Receipt Date:	20061005
Manifest ID:	000326696JJK
Trans EPA ID:	CAD983609678
Trans Name:	BLACK GOLD INDUSTRIES
Trans 2 EPA ID:	Not reported
Trans 2 Name:	Not reported
TSDF EPA ID:	CAD097030993
Trans Name:	SIEMENS WATER TECHNOLOGY CORP
TSDF Alt EPA ID:	Not reported
TSDF Alt Name:	Not reported
Waste Code Description:	352 - Other organic solids
RCRA Code:	Not reported
Meth Code:	H141 - Storage, Bulking, And/Or Transfer Off Site--No Treatment/Reovery (H010-H129) Or (H131-H135)
Quantity Tons:	0.1
Waste Quantity:	200
Quantity Unit:	P
Additional Code 1:	Not reported
Additional Code 2:	Not reported
Additional Code 3:	Not reported
Additional Code 4:	Not reported
Additional Code 5:	Not reported
Shipment Date:	20060921
Creation Date:	3/30/2007 13:31:40
Receipt Date:	20060928
Manifest ID:	000326640JJK
Trans EPA ID:	CAD983609678
Trans Name:	BLACK GOLD INDUSTRIES
Trans 2 EPA ID:	Not reported
Trans 2 Name:	Not reported
TSDF EPA ID:	CAD097030993
Trans Name:	SIEMENS WATER TECHNOLOGIES CORP
TSDF Alt EPA ID:	Not reported
TSDF Alt Name:	Not reported
Waste Code Description:	352 - Other organic solids
RCRA Code:	Not reported
Meth Code:	H141 - Storage, Bulking, And/Or Transfer Off Site--No Treatment/Reovery (H010-H129) Or (H131-H135)

AQUEOS CORP. (Continued) **S113110048**

Quantity Tons:	0.075
Waste Quantity:	150
Quantity Unit:	P
Additional Code 1:	Not reported
Additional Code 2:	Not reported
Additional Code 3:	Not reported
Additional Code 4:	Not reported
Additional Code 5:	Not reported

Shipment Date:	20060721
Creation Date:	9/28/2006 18:32:35
Receipt Date:	20060727
Manifest ID:	25136990
Trans EPA ID:	CAD983609678
Trans Name:	BLACK GOLD INDUSTRIES
Trans 2 EPA ID:	Not reported
Trans 2 Name:	Not reported
TSDF EPA ID:	CAD097030993
Trans Name:	US FILTER RECOVERY SERVICES INC
TSDF Alt EPA ID:	CAD097030993
TSDF Alt Name:	Not reported
Waste Code Description:	352 - Other organic solids
RCRA Code:	Not reported
Meth Code:	H01 - Transfer Station
Quantity Tons:	0.2
Waste Quantity:	400
Quantity Unit:	P
Additional Code 1:	Not reported
Additional Code 2:	Not reported
Additional Code 3:	Not reported
Additional Code 4:	Not reported
Additional Code 5:	Not reported

Shipment Date:	20060721
Creation Date:	9/28/2006 18:32:35
Receipt Date:	20060727
Manifest ID:	25136990
Trans EPA ID:	CAD983609678
Trans Name:	BLACK GOLD INDUSTRIES
Trans 2 EPA ID:	Not reported
Trans 2 Name:	Not reported
TSDF EPA ID:	CAD097030993
Trans Name:	US FILTER RECOVERY SERVICES INC
TSDF Alt EPA ID:	CAD097030993
TSDF Alt Name:	Not reported
Waste Code Description:	352 - Other organic solids
RCRA Code:	Not reported
Meth Code:	H01 - Transfer Station
Quantity Tons:	0.1
Waste Quantity:	200
Quantity Unit:	P
Additional Code 1:	Not reported
Additional Code 2:	Not reported
Additional Code 3:	Not reported
Additional Code 4:	Not reported
Additional Code 5:	Not reported

AQUEOS CORP. (Continued) **S113110048**

Shipment Date:	20060503
Creation Date:	12/20/2006 18:30:44
Receipt Date:	20060511
Manifest ID:	25137412
Trans EPA ID:	CAD983609678
Trans Name:	BLACK GOLD INDUSTRIES
Trans 2 EPA ID:	Not reported
Trans 2 Name:	Not reported
TSDF EPA ID:	CAD097030993
Trans Name:	US FILTER RECOVERY SERVICES INC
TSDF Alt EPA ID:	CAD097030993
TSDF Alt Name:	Not reported
Waste Code Description:	352 - Other organic solids
RCRA Code:	Not reported
Meth Code:	H01 - Transfer Station
Quantity Tons:	0.1
Waste Quantity:	200
Quantity Unit:	P
Additional Code 1:	Not reported
Additional Code 2:	Not reported
Additional Code 3:	Not reported
Additional Code 4:	Not reported
Additional Code 5:	Not reported

Shipment Date:	20060307
Creation Date:	7/27/2006 18:37:42
Receipt Date:	20060316
Manifest ID:	24781549
Trans EPA ID:	CAD983609678
Trans Name:	BLACK GOLD INDUSTRIES
Trans 2 EPA ID:	Not reported
Trans 2 Name:	Not reported
TSDF EPA ID:	CAD097030993
Trans Name:	US FILTER RECOVERY SERVICES INC
TSDF Alt EPA ID:	CAD097030993
TSDF Alt Name:	Not reported
Waste Code Description:	352 - Other organic solids
RCRA Code:	Not reported
Meth Code:	D80 - Disposal, Land Fill
Quantity Tons:	0.15
Waste Quantity:	300
Quantity Unit:	P
Additional Code 1:	Not reported
Additional Code 2:	Not reported
Additional Code 3:	Not reported
Additional Code 4:	Not reported
Additional Code 5:	Not reported

Shipment Date:	20060124
Creation Date:	5/6/2006 18:30:32
Receipt Date:	20060126
Manifest ID:	24781360
Trans EPA ID:	CAD983609678
Trans Name:	BLACK GOLD INDUSTRIES
Trans 2 EPA ID:	Not reported
Trans 2 Name:	Not reported
TSDF EPA ID:	CAT080013352

AQUEOS CORP. (Continued) **S113110048**

Trans Name:	DEMENNO-KERDOON
TSDF Alt EPA ID:	CAT080013352
TSDF Alt Name:	Not reported
Waste Code Description:	214 - Unspecified solvent mixture
RCRA Code:	D001
Meth Code:	R01 - Recycler
Quantity Tons:	0.18
Waste Quantity:	50
Quantity Unit:	G
Additional Code 1:	Not reported
Additional Code 2:	Not reported
Additional Code 3:	Not reported
Additional Code 4:	Not reported
Additional Code 5:	Not reported

Additional Info:

Year:	2005
Gen EPA ID:	CAL000218583
Shipment Date:	20051227
Creation Date:	6/22/2006 18:32:03
Receipt Date:	20060105
Manifest ID:	24781208
Trans EPA ID:	CAD983609678
Trans Name:	BLACK GOLD INDUSTRIES
Trans 2 EPA ID:	Not reported
Trans 2 Name:	Not reported
TSDF EPA ID:	CAT080013352
Trans Name:	DEMENNO/KERDOON
TSDF Alt EPA ID:	CAT080013352
TSDF Alt Name:	Not reported
Waste Code Description:	214 - Unspecified solvent mixture
RCRA Code:	D001
Meth Code:	R01 - Recycler
Quantity Tons:	0.01
Waste Quantity:	20
Quantity Unit:	P
Additional Code 1:	Not reported
Additional Code 2:	Not reported
Additional Code 3:	Not reported
Additional Code 4:	Not reported
Additional Code 5:	Not reported
Shipment Date:	20051227
Creation Date:	3/14/2007 18:30:33
Receipt Date:	20060105
Manifest ID:	24180658
Trans EPA ID:	CAD983609678
Trans Name:	BLACK GOLD INDUSTRIES
Trans 2 EPA ID:	Not reported
Trans 2 Name:	Not reported
TSDF EPA ID:	CAD008252405
Trans Name:	PACIFIC RESOURCE RECOVERY
TSDF Alt EPA ID:	CAD008252405
TSDF Alt Name:	Not reported
Waste Code Description:	214 - Unspecified solvent mixture
RCRA Code:	D001

AQUEOS CORP. (Continued) **S113110048**

Meth Code:	R01 - Recycler
Quantity Tons:	0.072
Waste Quantity:	20
Quantity Unit:	G
Additional Code 1:	Not reported
Additional Code 2:	Not reported
Additional Code 3:	Not reported
Additional Code 4:	Not reported
Additional Code 5:	Not reported

Shipment Date:	20051212
Creation Date:	3/22/2006 18:32:18
Receipt Date:	20051222
Manifest ID:	24775487
Trans EPA ID:	CAD983609678
Trans Name:	BLACK GOLD INDUSTRIES
Trans 2 EPA ID:	Not reported
Trans 2 Name:	Not reported
TSDF EPA ID:	CAT080033681
Trans Name:	D/K ENVIRONMENTAL
TSDF Alt EPA ID:	CAT080033681
TSDF Alt Name:	Not reported
Waste Code Description:	352 - Other organic solids
RCRA Code:	Not reported
Meth Code:	R01 - Recycler
Quantity Tons:	0.15
Waste Quantity:	300
Quantity Unit:	P
Additional Code 1:	Not reported
Additional Code 2:	Not reported
Additional Code 3:	Not reported
Additional Code 4:	Not reported
Additional Code 5:	Not reported

Shipment Date:	20051212
Creation Date:	3/22/2006 18:31:37
Receipt Date:	20051218
Manifest ID:	24775491
Trans EPA ID:	CAD983609678
Trans Name:	BLACK GOLD INDUSTRIES
Trans 2 EPA ID:	Not reported
Trans 2 Name:	Not reported
TSDF EPA ID:	CAT080013352
Trans Name:	DEMENNO-KERDOON
TSDF Alt EPA ID:	CAT080013352
TSDF Alt Name:	Not reported
Waste Code Description:	343 - Unspecified organic liquid mixture
RCRA Code:	Not reported
Meth Code:	R01 - Recycler
Quantity Tons:	0.952
Waste Quantity:	280
Quantity Unit:	G
Additional Code 1:	Not reported
Additional Code 2:	Not reported
Additional Code 3:	Not reported
Additional Code 4:	Not reported
Additional Code 5:	Not reported

AQUEOS CORP. (Continued) **S113110048**

Shipment Date:	20051121
Creation Date:	3/16/2006 18:30:37
Receipt Date:	20051201
Manifest ID:	24775394
Trans EPA ID:	CAD983609678
Trans Name:	BLACK GOLD INDUSTRIES
Trans 2 EPA ID:	Not reported
Trans 2 Name:	Not reported
TSDF EPA ID:	CAT080033681
Trans Name:	D/K ENVIRONMENTAL
TSDF Alt EPA ID:	CAT080033681
TSDF Alt Name:	Not reported
Waste Code Description:	223 - Unspecified oil-containing waste
RCRA Code:	Not reported
Meth Code:	R01 - Recycler
Quantity Tons:	6.255
Waste Quantity:	1500
Quantity Unit:	G
Additional Code 1:	Not reported
Additional Code 2:	Not reported
Additional Code 3:	Not reported
Additional Code 4:	Not reported
Additional Code 5:	Not reported

Shipment Date:	20051019
Creation Date:	1/2/2007 18:30:08
Receipt Date:	20051027
Manifest ID:	24180663
Trans EPA ID:	CAD983609678
Trans Name:	BLACK GOLD INDUSTRIES
Trans 2 EPA ID:	Not reported
Trans 2 Name:	Not reported
TSDF EPA ID:	CAT080013352
Trans Name:	DEMENNO-KERDOON
TSDF Alt EPA ID:	CAT080013352
TSDF Alt Name:	Not reported
Waste Code Description:	343 - Unspecified organic liquid mixture
RCRA Code:	D001
Meth Code:	R01 - Recycler
Quantity Tons:	0.34
Waste Quantity:	100
Quantity Unit:	G
Additional Code 1:	Not reported
Additional Code 2:	Not reported
Additional Code 3:	Not reported
Additional Code 4:	Not reported
Additional Code 5:	Not reported

Shipment Date:	20051019
Creation Date:	7/12/2006 18:31:35
Receipt Date:	20051027
Manifest ID:	24775248
Trans EPA ID:	CAD983609678
Trans Name:	BLACK GOLD INDUSTRIES
Trans 2 EPA ID:	Not reported
Trans 2 Name:	Not reported
TSDF EPA ID:	CAT080033681

AQUEOS CORP. (Continued) **S113110048**

Trans Name:	D/K ENVIRONMENTAL
TSDF Alt EPA ID:	CAT080033681
TSDF Alt Name:	Not reported
Waste Code Description:	352 - Other organic solids
RCRA Code:	Not reported
Meth Code:	R01 - Recycler
Quantity Tons:	0.05
Waste Quantity:	100
Quantity Unit:	P
Additional Code 1:	Not reported
Additional Code 2:	Not reported
Additional Code 3:	Not reported
Additional Code 4:	Not reported
Additional Code 5:	Not reported
Shipment Date:	20051004
Creation Date:	12/22/2006 18:30:28
Receipt Date:	20051013
Manifest ID:	22151183
Trans EPA ID:	CAD983609678
Trans Name:	BLACK GOLD INDUSTRIES
Trans 2 EPA ID:	Not reported
Trans 2 Name:	Not reported
TSDF EPA ID:	CAT080033681
Trans Name:	D/K ENVIRONMENTAL
TSDF Alt EPA ID:	CAT080033681
TSDF Alt Name:	Not reported
Waste Code Description:	352 - Other organic solids
RCRA Code:	Not reported
Meth Code:	R01 - Recycler
Quantity Tons:	0.1
Waste Quantity:	200
Quantity Unit:	P
Additional Code 1:	Not reported
Additional Code 2:	Not reported
Additional Code 3:	Not reported
Additional Code 4:	Not reported
Additional Code 5:	Not reported
Shipment Date:	20050927
Creation Date:	3/12/2006 18:31:42
Receipt Date:	20051006
Manifest ID:	22151163
Trans EPA ID:	CAD983609678
Trans Name:	BLACK GOLD INDUSTRIES
Trans 2 EPA ID:	Not reported
Trans 2 Name:	Not reported
TSDF EPA ID:	CAT080013352
Trans Name:	DEMENNO-KERDOON
TSDF Alt EPA ID:	CAT080013352
TSDF Alt Name:	Not reported
Waste Code Description:	461 - Paint sludge
RCRA Code:	D001
Meth Code:	R01 - Recycler
Quantity Tons:	0.417
Waste Quantity:	100
Quantity Unit:	G

AQUEOS CORP. (Continued) **S113110048**

Additional Code 1:	Not reported
Additional Code 2:	Not reported
Additional Code 3:	Not reported
Additional Code 4:	Not reported
Additional Code 5:	Not reported

Shipment Date:	20050817
Creation Date:	12/16/2005 18:31:03
Receipt Date:	20050825
Manifest ID:	24180665
Trans EPA ID:	CAD983609678
Trans Name:	BLACK GOLD INDUSTRIES
Trans 2 EPA ID:	Not reported
Trans 2 Name:	Not reported
TSDF EPA ID:	CAT080013352
Trans Name:	DEMENNO-KERDOON
TSDF Alt EPA ID:	CAT080013352
TSDF Alt Name:	Not reported
Waste Code Description:	461 - Paint sludge
RCRA Code:	D001
Meth Code:	R01 - Recycler
Quantity Tons:	0.0834
Waste Quantity:	20
Quantity Unit:	G
Additional Code 1:	Not reported
Additional Code 2:	Not reported
Additional Code 3:	Not reported
Additional Code 4:	Not reported
Additional Code 5:	Not reported

Additional Info:

Year:	2004
Gen EPA ID:	CAL000218583

Shipment Date:	20041213
Creation Date:	3/17/2005 18:34:39
Receipt Date:	20041223
Manifest ID:	24096796
Trans EPA ID:	CAD983609678
Trans Name:	BLACK GOLD INDUSTRIES
Trans 2 EPA ID:	Not reported
Trans 2 Name:	Not reported
TSDF EPA ID:	CAT080033681
Trans Name:	D/K ENVIRONMENTAL
TSDF Alt EPA ID:	CAT080033681
TSDF Alt Name:	Not reported
Waste Code Description:	223 - Unspecified oil-containing waste
RCRA Code:	NONE
Meth Code:	R01 - Recycler
Quantity Tons:	0.1
Waste Quantity:	200
Quantity Unit:	P
Additional Code 1:	Not reported
Additional Code 2:	Not reported
Additional Code 3:	Not reported
Additional Code 4:	Not reported
Additional Code 5:	Not reported

AQUEOS CORP. (Continued) **S113110048**

Shipment Date:	20041015
Creation Date:	1/14/2005 10:18:48
Receipt Date:	20041021
Manifest ID:	24091071
Trans EPA ID:	CAD983609678
Trans Name:	BLACK GOLD INDUSTRIES
Trans 2 EPA ID:	Not reported
Trans 2 Name:	Not reported
TSDF EPA ID:	CAT080033681
Trans Name:	D/K ENVIRONMENTAL
TSDF Alt EPA ID:	CAT080033681
TSDF Alt Name:	Not reported
Waste Code Description:	352 - Other organic solids
RCRA Code:	NONE
Meth Code:	R01 - Recycler
Quantity Tons:	0.15
Waste Quantity:	300
Quantity Unit:	P
Additional Code 1:	Not reported
Additional Code 2:	Not reported
Additional Code 3:	Not reported
Additional Code 4:	Not reported
Additional Code 5:	Not reported

Shipment Date:	20040205
Creation Date:	9/10/2004 9:51:11
Receipt Date:	20040212
Manifest ID:	23543673
Trans EPA ID:	CAD983609678
Trans Name:	BLACK GOLD INDUSTRIES
Trans 2 EPA ID:	Not reported
Trans 2 Name:	Not reported
TSDF EPA ID:	CAT080033681
Trans Name:	D/K ENVIRONMENTAL
TSDF Alt EPA ID:	CAT080033681
TSDF Alt Name:	Not reported
Waste Code Description:	223 - Unspecified oil-containing waste
RCRA Code:	Not reported
Meth Code:	R01 - Recycler
Quantity Tons:	0.15
Waste Quantity:	300
Quantity Unit:	P
Additional Code 1:	Not reported
Additional Code 2:	Not reported
Additional Code 3:	Not reported
Additional Code 4:	Not reported
Additional Code 5:	Not reported

Additional Info:

Year:	2003
Gen EPA ID:	CAL000218583

Shipment Date:	20030501
Creation Date:	6/22/2004 9:47:57
Receipt Date:	20030509
Manifest ID:	22487067
Trans EPA ID:	CAD983609678

AQUEOS CORP. (Continued) **S113110048**

Trans Name:	Not reported
Trans 2 EPA ID:	Not reported
Trans 2 Name:	Not reported
TSDF EPA ID:	CAT080033681
Trans Name:	Not reported
TSDF Alt EPA ID:	CAT080033681
TSDF Alt Name:	Not reported
Waste Code Description:	223 - Unspecified oil-containing waste
RCRA Code:	Not reported
Meth Code:	R01 - Recycler
Quantity Tons:	0.125
Waste Quantity:	250
Quantity Unit:	P
Additional Code 1:	Not reported
Additional Code 2:	Not reported
Additional Code 3:	Not reported
Additional Code 4:	Not reported
Additional Code 5:	Not reported
Shipment Date:	20030430
Creation Date:	9/2/2003 18:30:58
Receipt Date:	20030501
Manifest ID:	22487060
Trans EPA ID:	CAD983609678
Trans Name:	Not reported
Trans 2 EPA ID:	Not reported
Trans 2 Name:	Not reported
TSDF EPA ID:	CAT080013352
Trans Name:	Not reported
TSDF Alt EPA ID:	CAT080013352
TSDF Alt Name:	Not reported
Waste Code Description:	223 - Unspecified oil-containing waste
RCRA Code:	Not reported
Meth Code:	R01 - Recycler
Quantity Tons:	1.7514
Waste Quantity:	420
Quantity Unit:	G
Additional Code 1:	Not reported
Additional Code 2:	Not reported
Additional Code 3:	Not reported
Additional Code 4:	Not reported
Additional Code 5:	Not reported

Additional Info:

Year:	2002
Gen EPA ID:	CAL000218583
Shipment Date:	20021028
Creation Date:	2/25/2003 18:31:38
Receipt Date:	20021029
Manifest ID:	22163971
Trans EPA ID:	CAD983609678
Trans Name:	Not reported
Trans 2 EPA ID:	Not reported
Trans 2 Name:	Not reported
TSDF EPA ID:	CAT080013352
Trans Name:	Not reported

AQUEOS CORP. (Continued) **S113110048**

TSDF Alt EPA ID:	Not reported
TSDF Alt Name:	Not reported
Waste Code Description:	223 - Unspecified oil-containing waste
RCRA Code:	Not reported
Meth Code:	R01 - Recycler
Quantity Tons:	7.52685
Waste Quantity:	1805
Quantity Unit:	G
Additional Code 1:	Not reported
Additional Code 2:	Not reported
Additional Code 3:	Not reported
Additional Code 4:	Not reported
Additional Code 5:	Not reported
Shipment Date:	20020501
Creation Date:	7/19/2002 15:54:46
Receipt Date:	20020510
Manifest ID:	21806002
Trans EPA ID:	CAD983609678
Trans Name:	Not reported
Trans 2 EPA ID:	Not reported
Trans 2 Name:	Not reported
TSDF EPA ID:	CAT080033681
Trans Name:	Not reported
TSDF Alt EPA ID:	Not reported
TSDF Alt Name:	Not reported
Waste Code Description:	343 - Unspecified organic liquid mixture
RCRA Code:	Not reported
Meth Code:	R01 - Recycler
Quantity Tons:	0.187
Waste Quantity:	55
Quantity Unit:	G
Additional Code 1:	Not reported
Additional Code 2:	Not reported
Additional Code 3:	Not reported
Additional Code 4:	Not reported
Additional Code 5:	Not reported
Shipment Date:	20020402
Creation Date:	7/9/2002 18:31:13
Receipt Date:	20020405
Manifest ID:	21878027
Trans EPA ID:	CAD983609678
Trans Name:	Not reported
Trans 2 EPA ID:	Not reported
Trans 2 Name:	Not reported
TSDF EPA ID:	CAT080033681
Trans Name:	Not reported
TSDF Alt EPA ID:	Not reported
TSDF Alt Name:	Not reported
Waste Code Description:	223 - Unspecified oil-containing waste
RCRA Code:	Not reported
Meth Code:	R01 - Recycler
Quantity Tons:	0.3
Waste Quantity:	600
Quantity Unit:	P
Additional Code 1:	Not reported

AQUEOS CORP. (Continued) **S113110048**

Additional Code 2:	Not reported
Additional Code 3:	Not reported
Additional Code 4:	Not reported
Additional Code 5:	Not reported
Shipment Date:	20020329
Creation Date:	7/9/2002 18:31:13
Receipt Date:	20020401
Manifest ID:	21878003
Trans EPA ID:	CAD983609678
Trans Name:	Not reported
Trans 2 EPA ID:	Not reported
Trans 2 Name:	Not reported
TSDF EPA ID:	CAT080013352
Trans Name:	Not reported
TSDF Alt EPA ID:	Not reported
TSDF Alt Name:	Not reported
Waste Code Description:	223 - Unspecified oil-containing waste
RCRA Code:	Not reported
Meth Code:	R01 - Recycler
Quantity Tons:	0.64635
Waste Quantity:	155
Quantity Unit:	G
Additional Code 1:	Not reported
Additional Code 2:	Not reported
Additional Code 3:	Not reported
Additional Code 4:	Not reported
Additional Code 5:	Not reported
Shipment Date:	20020219
Creation Date:	7/25/2002 18:31:24
Receipt Date:	20020222
Manifest ID:	21624341
Trans EPA ID:	CAD983609678
Trans Name:	Not reported
Trans 2 EPA ID:	Not reported
Trans 2 Name:	Not reported
TSDF EPA ID:	CAT080033681
Trans Name:	Not reported
TSDF Alt EPA ID:	Not reported
TSDF Alt Name:	Not reported
Waste Code Description:	343 - Unspecified organic liquid mixture
RCRA Code:	Not reported
Meth Code:	R01 - Recycler
Quantity Tons:	0.289
Waste Quantity:	85
Quantity Unit:	G
Additional Code 1:	Not reported
Additional Code 2:	Not reported
Additional Code 3:	Not reported
Additional Code 4:	Not reported
Additional Code 5:	Not reported
Shipment Date:	20020219
Creation Date:	7/25/2002 18:31:24
Receipt Date:	20020222
Manifest ID:	21624341

AQUEOS CORP. (Continued) **S113110048**

Trans EPA ID:	CAD983609678
Trans Name:	Not reported
Trans 2 EPA ID:	Not reported
Trans 2 Name:	Not reported
TSDF EPA ID:	CAT080033681
Trans Name:	Not reported
TSDF Alt EPA ID:	Not reported
TSDF Alt Name:	Not reported
Waste Code Description:	343 - Unspecified organic liquid mixture
RCRA Code:	Not reported
Meth Code:	R01 - Recycler
Quantity Tons:	0.289
Waste Quantity:	85
Quantity Unit:	G
Additional Code 1:	Not reported
Additional Code 2:	Not reported
Additional Code 3:	Not reported
Additional Code 4:	Not reported
Additional Code 5:	Not reported

Shipment Date:	20020109
Creation Date:	3/7/2002 0:00:00
Receipt Date:	20020111
Manifest ID:	21775328
Trans EPA ID:	CAD983609678
Trans Name:	Not reported
Trans 2 EPA ID:	Not reported
Trans 2 Name:	Not reported
TSDF EPA ID:	CAT080013352
Trans Name:	Not reported
TSDF Alt EPA ID:	CAT080013352
TSDF Alt Name:	Not reported
Waste Code Description:	223 - Unspecified oil-containing waste
RCRA Code:	Not reported
Meth Code:	R01 - Recycler
Quantity Tons:	1.5637
Waste Quantity:	375
Quantity Unit:	G
Additional Code 1:	Not reported
Additional Code 2:	Not reported
Additional Code 3:	Not reported
Additional Code 4:	Not reported
Additional Code 5:	Not reported

Additional Info:

Year:	2000
Gen EPA ID:	CAL000218583

Shipment Date:	20001009
Creation Date:	12/8/2000 0:00:00
Receipt Date:	Not reported
Manifest ID:	20476636
Trans EPA ID:	CAD983609678
Trans Name:	Not reported
Trans 2 EPA ID:	Not reported
Trans 2 Name:	Not reported
TSDF EPA ID:	CAT080033681

AQUEOS CORP. (Continued) **S113110048**

Trans Name:	Not reported
TSDF Alt EPA ID:	Not reported
TSDF Alt Name:	Not reported
Waste Code Description:	223 - Unspecified oil-containing waste
RCRA Code:	Not reported
Meth Code:	- Not reported
Quantity Tons:	0.1
Waste Quantity:	200
Quantity Unit:	P
Additional Code 1:	Not reported
Additional Code 2:	Not reported
Additional Code 3:	Not reported
Additional Code 4:	Not reported
Additional Code 5:	Not reported

CERS:

Name:	URS MIDWEST, DBA UNITED ROAD
Address:	741 ARCTURUS AVE.
City,State,Zip:	OXNARD, CA 93033
Site ID:	161172
CERS ID:	10202017
CERS Description:	Chemical Storage Facilities

Violations:

Site ID:	161172
Site Name:	URS Midwest, dba United Road
Violation Date:	06-02-2020
Citation:	22 CCR 15 66265.173 - California Code of Regulations, Title 22, Chapter 15, Section(s) 66265.173
Violation Description:	Failure to meet the following container management requirements: (a) A container holding hazardous waste must always be closed during storage, except when it is necessary to add or remove waste. (b) A container holding hazardous waste must not be opened, handled, or stored in a manner which may rupture the container or cause it to leak.
Violation Notes:	Returned to compliance on 06/29/2020.
Violation Division:	Oxnard City CUPA
Violation Program:	HW
Violation Source:	CERS,

Site ID:	161172
Site Name:	URS Midwest, dba United Road
Violation Date:	06-29-2022
Citation:	HSC 6.95 25508.1(a)-(f) - California Health and Safety Code, Chapter 6.95, Section(s) 25508.1(a)-(f)
Violation Description:	Failure to electronically update business plan within 30 days of any one of the following events: A 100 percent or more increase in the quantity of a previously disclosed material. Any handling of a previously undisclosed hazardous materials at or above reportable quantities. A change of business address, business ownership, or business name. A substantial change in the handler's operations that requires modification to any portion of the business plan.
Violation Notes:	Returned to compliance on 07/08/2022.
Violation Division:	Oxnard City CUPA
Violation Program:	HMRRP
Violation Source:	CERS,

AQUEOS CORP. (Continued) **S113110048**

Site ID: 161172
Site Name: URS Midwest, dba United Road
Violation Date: 06-29-2022
Citation: 22 CCR 12 66262.34(f) - California Code of Regulations, Title 22, Chapter 12, Section(s) 66262.34(f)
Violation Description: Failure to properly label hazardous waste accumulation containers and portable tanks with the following requirements: "Hazardous Waste", name and address of the generator, physical and chemical characteristics of the Hazardous Waste, and starting accumulation date.
Violation Notes: Returned to compliance on 07/19/2022.
Violation Division: Oxnard City CUPA
Violation Program: HW
Violation Source: CERS,

Site ID: 161172
Site Name: URS Midwest, dba United Road
Violation Date: 06-29-2022
Citation: 22 CCR 12 66262.34(f) - California Code of Regulations, Title 22, Chapter 12, Section(s) 66262.34(f)
Violation Description: Failure to label stationary hazardous waste tanks as "hazardous waste" and mark with an accumulation start date.
Violation Notes: Returned to compliance on 07/19/2022.
Violation Division: Oxnard City CUPA
Violation Program: HW
Violation Source: CERS,

Site ID: 161172
Site Name: URS Midwest, dba United Road
Violation Date: 06-02-2020
Citation: 22 CCR 12 66262.34(f) - California Code of Regulations, Title 22, Chapter 12, Section(s) 66262.34(f)
Violation Description: Failure to properly label hazardous waste accumulation containers and portable tanks with the following requirements: "Hazardous Waste", name and address of the generator, physical and chemical characteristics of the Hazardous Waste, and starting accumulation date.
Violation Notes: Returned to compliance on 06/29/2020.
Violation Division: Oxnard City CUPA
Violation Program: HW
Violation Source: CERS,

Site ID: 161172
Site Name: URS Midwest, dba United Road
Violation Date: 05-18-2018
Citation: HSC 6.95 25508(a)(1) - California Health and Safety Code, Chapter 6.95, Section(s) 25508(a)(1)
Violation Description: Failure to complete and electronically submit hazardous material inventory information for all reportable hazardous materials on site at or above reportable quantities.
Violation Notes: Returned to compliance on 08/08/2018.
Violation Division: Oxnard City CUPA
Violation Program: HMRRP
Violation Source: CERS,

Site ID: 161172
Site Name: URS Midwest, dba United Road

AQUEOS CORP. (Continued) **S113110048**

Violation Date: 06-02-2020
Citation: 22 CCR 15 66265.31 - California Code of Regulations, Title 22, Chapter 15, Section(s) 66265.31
Violation Description: Failure to maintain and operate the facility to minimize the possibility of a fire, explosion, or any unplanned sudden or non-sudden release of hazardous waste or hazardous waste constituents to air, soil, or surface water which could threaten human health or the environment.
Violation Notes: Returned to compliance on 06/29/2020.
Violation Division: Oxnard City CUPA
Violation Program: HW
Violation Source: CERS,

Evaluation:
Eval General Type: Compliance Evaluation Inspection
Eval Date: 06-02-2020
Violations Found: No
Eval Type: Routine done by local agency
Eval Notes: Not reported
Eval Division: Oxnard City CUPA
Eval Program: HMRRP
Eval Source: CERS,

Eval General Type: Compliance Evaluation Inspection
Eval Date: 06-02-2020
Violations Found: Yes
Eval Type: Routine done by local agency
Eval Notes: Not reported
Eval Division: Oxnard City CUPA
Eval Program: HW
Eval Source: CERS,

Eval General Type: Compliance Evaluation Inspection
Eval Date: 05-18-2018
Violations Found: Yes
Eval Type: Routine done by local agency
Eval Notes: Not reported
Eval Division: Oxnard City CUPA
Eval Program: HMRRP
Eval Source: CERS,

Eval General Type: Compliance Evaluation Inspection
Eval Date: 06-29-2022
Violations Found: Yes
Eval Type: Routine done by local agency
Eval Notes: Not reported
Eval Division: Oxnard City CUPA
Eval Program: HMRRP
Eval Source: CERS,

Eval General Type: Compliance Evaluation Inspection
Eval Date: 06-29-2022
Violations Found: Yes
Eval Type: Routine done by local agency
Eval Notes: Not reported
Eval Division: Oxnard City CUPA
Eval Program: HW

AQUEOS CORP. (Continued) **S113110048**

Eval Source: CERS,

Eval General Type: Compliance Evaluation Inspection
Eval Date: 05-18-2018
Violations Found: No
Eval Type: Routine done by local agency
Eval Notes: Not reported
Eval Division: Oxnard City CUPA
Eval Program: HW
Eval Source: CERS,

Affiliation:

Affiliation Type Desc: CUPA District
Entity Name: Oxnard Fire Department
Entity Title: Not reported
Affiliation Address: 360 West Second Street
Affiliation City: Oxnard
Affiliation State: CA
Affiliation Country: Not reported
Affiliation Zip: 93030
Affiliation Phone: (805) 385-7722,

Affiliation Type Desc: Document Preparer
Entity Name: Daryl Beardsley, BES Consultant
Entity Title: Not reported
Affiliation Address: Not reported
Affiliation City: Not reported
Affiliation State: Not reported
Affiliation Country: Not reported
Affiliation Zip: Not reported
Affiliation Phone: ,

Affiliation Type Desc: Identification Signer
Entity Name: John Moraga
Entity Title: Western Regional Maintenance Manager
Affiliation Address: Not reported
Affiliation City: Not reported
Affiliation State: Not reported
Affiliation Country: Not reported
Affiliation Zip: Not reported
Affiliation Phone: ,

Affiliation Type Desc: Operator
Entity Name: URS Midwest, dba United Road
Entity Title: Not reported
Affiliation Address: Not reported
Affiliation City: Not reported
Affiliation State: Not reported
Affiliation Country: Not reported
Affiliation Zip: Not reported
Affiliation Phone: (805) 488-8700,

Affiliation Type Desc: Parent Corporation
Entity Name: United Road
Entity Title: Not reported
Affiliation Address: Not reported
Affiliation City: Not reported

AQUEOS CORP. (Continued) **S113110048**

Affiliation State:	Not reported
Affiliation Country:	Not reported
Affiliation Zip:	Not reported
Affiliation Phone:	,

Affiliation Type Desc:	Property Owner
Entity Name:	Rich Gulbranson
Entity Title:	Not reported
Affiliation Address:	114 Encino Ave.
Affiliation City:	Camarillo
Affiliation State:	CA
Affiliation Country:	United States
Affiliation Zip:	93010
Affiliation Phone:	(805) 488-8700,

Affiliation Type Desc:	Legal Owner
Entity Name:	United Road Services, Inc.
Entity Title:	Not reported
Affiliation Address:	10701 Middlebelt Rd.
Affiliation City:	Romulus
Affiliation State:	MI
Affiliation Country:	United States
Affiliation Zip:	48174
Affiliation Phone:	(734) 947-7900,

Affiliation Type Desc:	Environmental Contact
Entity Name:	John Moraga
Entity Title:	Not reported
Affiliation Address:	741 E. Arcturus Ave.
Affiliation City:	Oxnard
Affiliation State:	CA
Affiliation Country:	Not reported
Affiliation Zip:	93033
Affiliation Phone:	,

Affiliation Type Desc:	Facility Mailing Address
Entity Name:	Mailing Address
Entity Title:	Not reported
Affiliation Address:	741 E. Arcturus Ave.
Affiliation City:	Oxnard
Affiliation State:	CA
Affiliation Country:	Not reported
Affiliation Zip:	93033
Affiliation Phone:	,

HWTS:

Name:	AQUEOS CORP.
Address:	741 ARCTURUS AVE
Address 2:	Not reported
City,State,Zip:	OXNARD, CA 93033
EPA ID:	CAL000218583
Inactive Date:	06/30/2011
Create Date:	08/22/2000
Last Act Date:	Not reported
Mailing Name:	Not reported
Mailing Address:	2550 EASTMAN AVE STE 8

AQUEOS CORP. (Continued) **S113110048**

Mailing Address 2:	Not reported
Mailing City,State,Zip:	VENTURA, CA 930030000
Owner Name:	AQUEOS CORPORATION
Owner Address:	741 ARCTURUS AVE
Owner Address 2:	Not reported
Owner City,State,Zip:	OXNARD, CA 930339018
Owner Phone:	Not reported
Owner Fax:	Not reported
Contact Name:	LORENZO MURILLO HSE MGR
Contact Address:	2550 EASTMAN AVE STE 8
Contact Address 2:	Not reported
City,State,Zip:	VENTURA, CA 930030000
Contact Phone:	Not reported
Contact Fax:	Not reported
Facility Status:	Inactive
Facility Type:	PERMANENT
Category:	STATE
Latitude:	34.14922
Longitude:	-119.17109

NAICS:

EPA ID:	CAL000218583
Create Date:	2006-11-27 18:30:15.000
NAICS Code:	81232
NAICS Description:	Drycleaning and Laundry Services (except Coin-Operated)
Issued EPA ID Date:	2000-08-22 00:00:00
Inactive Date:	2011-06-30 00:00:00
Facility Name:	AQUEOS CORP.
Facility Address:	741 ARCTURUS AVE
Facility Address 2:	Not reported
Facility City:	OXNARD
Facility County:	Not reported
Facility State:	CA
Facility Zip:	930339018

N88 **AQUEOS CORP.** **DRYCLEANERS** **S103949887**
WNW **741 ARCTURUS AVE** **N/A**
1/8-1/4 **OXNARD, CA 93033**
0.222 mi.
1173 ft. **Site 2 of 3 in cluster N**

Actual:
13 ft.

Focus Map:
1

DRYCLEANERS:

Name:	AQUEOS CORP.
Address:	741 ARCTURUS AVE
City,State,Zip:	OXNARD, CA 930339018
EPA Id:	CAL000218583
NAICS Code:	81232
NAICS Description:	Drycleaning and Laundry Services (except Coin-Operated)
SIC Code:	7211
SIC Description:	Power Laundries, Family and Commercial
Create Date:	08/22/2000
Facility Active:	No
Inactive Date:	06/30/2011
Facility Addr2:	Not reported
Owner Name:	AQUEOS CORPORATION
Owner Address:	741 ARCTURUS AVE
Owner Address 2:	Not reported

AQUEOS CORP. (Continued) **S103949887**

Owner Telephone:	8054886428
Contact Name:	LORENZO MURILLO HSE MGR
Contact Address:	2550 EASTMAN AVE STE 8
Contact Address 2:	Not reported
Contact Telephone:	8056764330
Contact Fax:	8056764335
Mailing Name:	DIVECON SERVICES LP
Mailing Address 1:	2550 EASTMAN AVE STE 8
Mailing Address 2:	Not reported
Mailing City:	VENTURA
Mailing State:	CA
Mailing Zip:	930030000
Owner Fax:	0
Region Code:	3
Latitude:	34.14922
Longitude:	-119.17109

N89 **URS MIDWEST, DBA UNITED ROAD** **RCRA NonGen / NLR** **1024843961**
WNW **741 ARCTURUS AVE** **CAL000395924**
1/8-1/4 **OXNARD, CA 93033**
0.222 mi.
1173 ft. **Site 3 of 3 in cluster N**

Actual:
13 ft.

Focus Map:
1

RCRA Listings:

Date Form Received by Agency:	20140416
Handler Name:	Urs Midwest, Dba United Road
Handler Address:	741 ARCTURUS AVE
Handler City,State,Zip:	OXNARD, CA 93033-9018
EPA ID:	CAL000395924
Contact Name:	JOHN MORAGA
Contact Address:	741 ARCTURUS AVE
Contact City,State,Zip:	OXNARD, CA 93033
Contact Telephone:	805-488-8700
Contact Fax:	805-986-9736
Contact Email:	JMORAGA@UNITEDROAD.COM
Contact Title:	Not reported
EPA Region:	09
Land Type:	Not reported
Federal Waste Generator Description:	Not a generator, verified
Non-Notifier:	Not reported
Biennial Report Cycle:	Not reported
Accessibility:	Not reported
Active Site Indicator:	Handler Activities
State District Owner:	Not reported
State District:	Not reported
Mailing Address:	10701 MIDDLEBELT RD
Mailing City,State,Zip:	ROMULUS, MI 48174
Owner Name:	Urs Midwest
Owner Type:	Other
Operator Name:	John Moraga
Operator Type:	Other
Short-Term Generator Activity:	No
Importer Activity:	No
Mixed Waste Generator:	No
Transporter Activity:	No
Transfer Facility Activity:	No
Recycler Activity with Storage:	No
Small Quantity On-Site Burner Exemption:	No

URS MIDWEST, DBA UNITED ROAD (Continued) **1024843961**

Smelting Melting and Refining Furnace Exemption:	No
Underground Injection Control:	No
Off-Site Waste Receipt:	No
Universal Waste Indicator:	Yes
Universal Waste Destination Facility:	Yes
Federal Universal Waste:	No
Active Site State-Reg Handler:	---
Federal Facility Indicator:	Not reported
Hazardous Secondary Material Indicator:	N
Sub-Part K Indicator:	Not reported
2018 GPRA Permit Baseline:	Not on the Baseline
2018 GPRA Renewals Baseline:	Not on the Baseline
202 GPRA Corrective Action Baseline:	No
Subject to Corrective Action Universe:	No
Non-TSDFs Where RCRA CA has Been Imposed Universe:	No
Corrective Action Priority Ranking:	No NCAPS ranking
Environmental Control Indicator:	No
Institutional Control Indicator:	No
Human Exposure Controls Indicator:	N/A
Groundwater Controls Indicator:	N/A
Significant Non-Complier Universe:	No
Unaddressed Significant Non-Complier Universe:	No
Addressed Significant Non-Complier Universe:	No
Significant Non-Complier With a Compliance Schedule Universe:	No
Financial Assurance Required:	Not reported
Handler Date of Last Change:	20181120
Recognized Trader-Importer:	No
Recognized Trader-Exporter:	No
Importer of Spent Lead Acid Batteries:	No
Exporter of Spent Lead Acid Batteries:	No
Recycler Activity Without Storage:	No
Manifest Broker:	No
Sub-Part P Indicator:	No

Handler - Owner Operator:

Owner/Operator Indicator:	Operator
Owner/Operator Name: JOHN MORAGA	
Legal Status:	Other
Date Became Current:	Not reported
Date Ended Current:	Not reported
Owner/Operator Address:	741 ARCTURUS AVE
Owner/Operator City,State,Zip:	OXNARD, CA 93033
Owner/Operator Telephone:	805-488-8700
Owner/Operator Telephone Ext:	Not reported
Owner/Operator Fax:	Not reported
Owner/Operator Email:	Not reported

Owner/Operator Indicator:	Owner
Owner/Operator Name: URS MIDWEST	
Legal Status:	Other
Date Became Current:	Not reported
Date Ended Current:	Not reported
Owner/Operator Address:	10701 MIDDLEBELT RD
Owner/Operator City,State,Zip:	ROMULUS, MI 48174-0000
Owner/Operator Telephone:	734-947-7900
Owner/Operator Telephone Ext:	Not reported

URS MIDWEST, DBA UNITED ROAD (Continued) **1024843961**

Owner/Operator Fax: Not reported
Owner/Operator Email: Not reported

Historic Generators:
Receive Date: 20140416
Handler Name: URS MIDWEST, DBA UNITED ROAD
Federal Waste Generator Description: Not a generator, verified
State District Owner: Not reported
Large Quantity Handler of Universal Waste: No
Recognized Trader Importer: Not reported
Recognized Trader Exporter: Not reported
Spent Lead Acid Battery Importer: Not reported
Spent Lead Acid Battery Exporter: Not reported
Current Record: Yes
Non Storage Recycler Activity: Not reported
Electronic Manifest Broker: Not reported

List of NAICS Codes and Descriptions:
NAICS Code: 48849
NAICS Description: OTHER SUPPORT ACTIVITIES FOR ROAD TRANSPORTATION

Facility Has Received Notices of Violations:
Violations: No Violations Found

Evaluation Action Summary:
Evaluations: No Evaluations Found

---

90 West 1/4-1/2 0.285 mi. 1504 ft. | **BMW**
5056 ARCTURUS AVE S
OXNARD, CA 93033 | **LUST Cortese CERS** | **S104773331 N/A**

Actual: 13 ft.
Focus Map: 4

LUST REG 4:
Region: 4
Regional Board: 04
County: Ventura
Facility Id: C-00009
Status: Case Closed
Substance: Gasoline
Substance Quantity: Not reported
Local Case No: 00009
Case Type: Soil
Abatement Method Used at the Site: Excavate and Treat
Global ID: T0611193021
W Global ID: Not reported
Staff: UNK
Local Agency: 56000L
Cross Street: HUENEME RD
Enforcement Type: CLOS
Date Leak Discovered: 4/13/2000
Date Leak First Reported: 4/18/2000
Date Leak Record Entered: Not reported
Date Confirmation Began: Not reported
Date Leak Stopped: Not reported

BMW (Continued) **S104773331**

Date Case Last Changed on Database:	Not reported
Date the Case was Closed:	7/13/2000
How Leak Discovered:	Repair Tank
How Leak Stopped:	Not reported
Cause of Leak:	Overfill
Leak Source:	Tank
Operator:	Not reported
Water System:	Not reported
Well Name:	Not reported
Approx. Dist To Production Well (ft):	3680.7733211602249980617673218
Source of Cleanup Funding:	Tank
Preliminary Site Assessment Workplan Submitted:	4/18/2000
Preliminary Site Assessment Began:	Not reported
Pollution Characterization Began:	Not reported
Remediation Plan Submitted:	Not reported
Remedial Action Underway:	Not reported
Post Remedial Action Monitoring Began:	Not reported
Enforcement Action Date:	Not reported
Historical Max MTBE Date:	Not reported
Hist Max MTBE Conc in Groundwater:	Not reported
Hist Max MTBE Conc in Soil:	Not reported
Significant Interim Remedial Action Taken:	Not reported
GW Qualifier:	Not reported
Soil Qualifier:	Not reported
Organization:	Not reported
Owner Contact:	Not reported
Responsible Party:	BMW
RP Address:	5650 S. ARCTUTUS AVE., OXNARD, CA 93030
Program:	LUST
Lat/Long:	34.142362 / -1
Local Agency Staff:	DCS
Beneficial Use:	Not reported
Priority:	Not reported
Cleanup Fund Id:	Not reported
Suspended:	Not reported
Assigned Name:	Not reported
Summary:	Not reported

VENTURA CO. LUST:

Name:	BMW
Address:	5056 ARCTURUS AVE S
City:	OXNARD
Region:	VENTURA
Facility ID:	00009
Status:	Case Closed

LUST:

Name:	BMW
Address:	5056 ARCTURUS AVE S
City,State,Zip:	OXNARD, CA 93033
Lead Agency:	VENTURA COUNTY
Case Type:	LUST Cleanup Site
Geo Track:	http://geotracker.waterboards.ca.gov/profile_report.asp?global_id=T0611193021
Global Id:	T0611193021
Latitude:	34.1473175
Longitude:	-119.1722151

BMW (Continued) **S104773331**

Status:	Completed - Case Closed
Status Date:	07/13/2000
Case Worker:	Not reported
RB Case Number:	C00009
Local Agency:	Not reported
File Location:	Not reported
Local Case Number:	00009
Potential Media Affect:	Soil
Potential Contaminants of Concern:	Gasoline
EPA Region:	9
Coordinate Source:	Google Geocode
Cuf Case:	NO
Quantity Released Gallons:	Not reported
Begin Date:	04/13/2000
Leak Reported Date:	04/18/2000
How Discovered:	* TR
How Discovered Description:	Not reported
Discharge Source:	Tank
Discharge Cause:	Overfill
Stop Method:	Not reported
Stop Description:	Not reported
No Further Action Date:	07/13/2000
CA Water Watershed Name:	Oxnard (410.00)
Dwr Groundwater Subbasin Name:	Santa Clara River Valley - Oxnard (4-004.02)
Disadvantaged Community:	Not reported
CA Enviroscreen 3 Score:	91-95%
CA Enviroscreen 4 Score:	85-90%
Military DOD Site:	No
Facility Project Subtype:	Not reported
RWQCB Region:	LOS ANGELES RWQCB (REGION 4)
Site History:	Not reported

LUST:

Global Id:	T0611193021
Contact Type:	Regional Board Caseworker
Contact Name:	DANIEL PIROTTON
Organization Name:	LOS ANGELES RWQCB (REGION 4)
Address:	Not reported
City:	R4 UNKNOWN
Email:	dpirotton@waterboards.ca.gov
Phone Number:	2135766714

LUST:

Global Id:	T0611193021
Action Type:	ENFORCEMENT
Date:	06/27/2000
Action:	Closure/No Further Action Letter
Global Id:	T0611193021
Action Type:	ENFORCEMENT
Date:	01/01/2011
Action:	File Review - Closure
Global Id:	T0611193021
Action Type:	Other
Date:	04/18/2000
Action:	Leak Reported

BMW (Continued) **S104773331**

Global Id: T0611193021
Action Type: Other
Date: 04/13/2000
Action: Leak Discovery

LUST:
Global Id: T0611193021
Status: Open - Case Begin Date
Status Date: 04/13/2000

Global Id: T0611193021
Status: Open - Site Assessment
Status Date: 04/18/2000

Global Id: T0611193021
Status: Completed - Case Closed
Status Date: 07/13/2000

CORTESE:
Name: BMW
Address: 5056 ARCTURUS AVE S
City,State,Zip: OXNARD, CA 93033
Region: CORTESE
Envirostor Id: Not reported
Global ID: T0611193021
Site/Facility Type: LUST CLEANUP SITE
Cleanup Status: COMPLETED - CASE CLOSED
Status Date: Not reported
Site Code: Not reported
Latitude: Not reported
Longitude: Not reported
Owner: Not reported
Enf Type: Not reported
Swat R: Not reported
Flag: active
Order No: Not reported
Waste Discharge System No: Not reported
Effective Date: Not reported
Region 2: Not reported
WID Id: Not reported
Solid Waste Id No: Not reported
Waste Management Uit Name: Not reported
File Name: Active Open

CERS:
Name: BMW
Address: 5056 ARCTURUS AVE S
City,State,Zip: OXNARD, CA 93033
Site ID: 638689
CERS ID: T0611193021
CERS Description: Leaking Underground Storage Tank Cleanup Site

Affiliation:
Affiliation Type Desc: Regional Board Caseworker
Entity Name: DANIEL PIROTTON - LOS ANGELES RWQCB (REGION 4)

BMW (Continued) **S104773331**

Entity Title:	Not reported
Affiliation Address:	Not reported
Affiliation City:	R4 UNKNOWN
Affiliation State:	CA
Affiliation Country:	Not reported
Affiliation Zip:	Not reported
Affiliation Phone:	2135766714,

O91 WSW 1/4-1/2 0.302 mi. 1597 ft. **BMW ENGINEERING WEST FACILITY** **CPS-SLIC** **1006101356**
5650 ARCTURUS **CERS HAZ WASTE** **N/A**
OXNARD, CA 93033 **EMI**
ENF
Site 1 of 2 in cluster O **CERS**

Actual: 13 ft.

Focus Map: 4

SLIC REG 4:

Region:	4
Facility Status:	Site Assessment
SLIC:	1063
Substance:	Not reported
Staff:	PR

CERS HAZ WASTE:

Name:	BMW OF NORTH AMERICA, LLC
Address:	5650 ARCTURUS AVE.
City,State,Zip:	OXNARD, CA 93033
Site ID:	99305
CERS ID:	10201186
CERS Description:	Hazardous Waste Generator

EMI:

Name:	BMW - VEHICLE PREPARATION CENTER
Address:	5650 ARCTURUS AVENUE
City,State,Zip:	OXNARD, CA 93033
Year:	2017
County Code:	56
Air Basin:	SCC
Facility ID:	488
Air District Name:	VEN
SIC Code:	5012
Air District Name:	VENTURA COUNTY APCD
Community Health Air Pollution Info System:	Not reported
Consolidated Emission Reporting Rule:	Not reported
Total Organic Hydrocarbon Gases Tons/Yr:	0.46837188
Reactive Organic Gases Tons/Yr:	0.42929823
Carbon Monoxide Emissions Tons/Yr:	0.4688838
NOX - Oxides of Nitrogen Tons/Yr:	0.558195
SOX - Oxides of Sulphur Tons/Yr:	0.0033491701
Particulate Matter Tons/Yr:	0.04242282
Part. Matter 10 Micrometers and Smllr Tons/Yr:	0.04242282

Name:	BMW - VEHICLE PREPARATION CENTER
Address:	5650 ARCTURUS AVENUE
City,State,Zip:	OXNARD, CA 93033
Year:	2018
County Code:	56
Air Basin:	SCC

BMW ENGINEERING WEST FACILITY (Continued) **1006101356**

Facility ID:	488
Air District Name:	VEN
SIC Code:	5012
Air District Name:	VENTURA COUNTY APCD
Community Health Air Pollution Info System:	Not reported
Consolidated Emission Reporting Rule:	Not reported
Total Organic Hydrocarbon Gases Tons/Yr:	0.46837188
Reactive Organic Gases Tons/Yr:	0.42929823
Carbon Monoxide Emissions Tons/Yr:	0.4688838
NOX - Oxides of Nitrogen Tons/Yr:	0.558195
SOX - Oxides of Sulphur Tons/Yr:	0.0033491701
Particulate Matter Tons/Yr:	0.04242282
Part. Matter 10 Micrometers and Smllr Tons/Yr:	0.04242282

Name:	BMW - VEHICLE PREPARATION CENTER
Address:	5650 ARCTURUS AVENUE
City,State,Zip:	OXNARD, CA 93033
Year:	2019
County Code:	56
Air Basin:	SCC
Facility ID:	488
Air District Name:	VEN
SIC Code:	5012
Air District Name:	VENTURA COUNTY APCD
Community Health Air Pollution Info System:	Not reported
Consolidated Emission Reporting Rule:	Not reported
Total Organic Hydrocarbon Gases Tons/Yr:	0.46837188
Reactive Organic Gases Tons/Yr:	0.42929823
Carbon Monoxide Emissions Tons/Yr:	0.4688838
NOX - Oxides of Nitrogen Tons/Yr:	0.558195
SOX - Oxides of Sulphur Tons/Yr:	0.0033491701
Particulate Matter Tons/Yr:	0.04242282
Part. Matter 10 Micrometers and Smllr Tons/Yr:	0.04242282

Name:	BMW - VEHICLE PREPARATION CENTER
Address:	5650 ARCTURUS AVENUE
City,State,Zip:	OXNARD, CA 93033
Year:	2020
County Code:	56
Air Basin:	SCC
Facility ID:	488
Air District Name:	VEN
SIC Code:	5012
Air District Name:	VENTURA COUNTY APCD
Community Health Air Pollution Info System:	Not reported
Consolidated Emission Reporting Rule:	Not reported
Total Organic Hydrocarbon Gases Tons/Yr:	0.46837188
Reactive Organic Gases Tons/Yr:	0.42929823
Carbon Monoxide Emissions Tons/Yr:	0.4688838
NOX - Oxides of Nitrogen Tons/Yr:	0.558195
SOX - Oxides of Sulphur Tons/Yr:	0.0033491701
Particulate Matter Tons/Yr:	0.04242282
Part. Matter 10 Micrometers and Smllr Tons/Yr:	0.04242282

ENF:

Name:	BMW OF NORTH AMERICA
Address:	5650 ARCTURUS AVENUE

BMW ENGINEERING WEST FACILITY (Continued) **1006101356**

City,State,Zip:	OXNARD, CA 93033
Region:	4
Facility Id:	209860
Agency Name:	BMW of North America, LLC
Place Type:	Service/Commercial
Place Subtype:	Service/Commercial Site, NEC
Facility Type:	All other facilities
Agency Type:	Privately-Owned Business
# Of Agencies:	1
Place Latitude:	34.146451
Place Longitude:	-119.172274
SIC Code 1:	5599
SIC Desc 1:	Automotive Dealers, NEC
SIC Code 2:	Not reported
SIC Desc 2:	Not reported
SIC Code 3:	Not reported
SIC Desc 3:	Not reported
NAICS Code 1:	Not reported
NAICS Desc 1:	Not reported
NAICS Code 2:	Not reported
NAICS Desc 2:	Not reported
NAICS Code 3:	Not reported
NAICS Desc 3:	Not reported
# Of Places:	1
Source Of Facility:	Reg Meas
Design Flow:	Not reported
Threat To Water Quality:	Not reported
Complexity:	Not reported
Pretreatment:	Not reported
Facility Waste Type:	Not reported
Facility Waste Type 2:	Not reported
Facility Waste Type 3:	Not reported
Facility Waste Type 4:	Not reported
Program:	AGT
Program Category1:	TANKS
Program Category2:	TANKS
# Of Programs:	1
WDID:	4CUPA000144
Reg Measure Id:	166991
Reg Measure Type:	Unregulated
Region:	4
Order #:	Not reported
Npdes# CA#:	Not reported
Major-Minor:	Not reported
Npdes Type:	Not reported
Reclamation:	Not reported
Dredge Fill Fee:	Not reported
301H:	Not reported
Application Fee Amt Received:	Not reported
Status:	Never Active
Status Date:	02/20/2013
Effective Date:	Not reported
Expiration/Review Date:	Not reported
Termination Date:	Not reported
WDR Review - Amend:	Not reported
WDR Review - Revise/Renew:	Not reported
WDR Review - Rescind:	Not reported

BMW ENGINEERING WEST FACILITY (Continued) **1006101356**

WDR Review - No Action Required:	Not reported
WDR Review - Pending:	Not reported
WDR Review - Planned:	Not reported
Status Enrollee:	N
Individual/General:	I
Fee Code:	Not reported
Direction/Voice:	Passive
Enforcement Id(EID):	238004
Region:	4
Order / Resolution Number:	SEL
Enforcement Action Type:	Staff Enforcement Letter
Effective Date:	08/08/2000
Adoption/Issuance Date:	Not reported
Achieve Date:	Not reported
Termination Date:	08/08/2000
ACL Issuance Date:	Not reported
EPL Issuance Date:	Not reported
Status:	Historical
Title:	Enforcement - 4CUPA000144
Description:	Notice of Noncompliance sent 8/8/00 for failure to pay AGT fee.
Program:	AGT
Latest Milestone Completion Date:	Not reported
# Of Programs1:	1
Total Assessment Amount:	0
Initial Assessed Amount:	0
Liability $ Amount:	0
Project $ Amount:	0
Liability $ Paid:	0
Project $ Completed:	0
Total $ Paid/Completed Amount:	0

CERS:

Name:	BMW OF NORTH AMERICA, LLC
Address:	5650 ARCTURUS AVE.
City,State,Zip:	OXNARD, CA 93033
Site ID:	99305
CERS ID:	10201186
CERS Description:	Chemical Storage Facilities

Violations:

Site ID:	99305
Site Name:	BMW of North America, LLC
Violation Date:	07-02-2013
Citation:	22 CCR 12 66262.40(a) - California Code of Regulations, Title 22, Chapter 12, Section(s) 66262.40(a)
Violation Description:	Failure to maintain uniform hazardous waste manifest, consolidated manifest, or bills of lading copies for three years.
Violation Notes:	Returned to compliance on 07/09/2013. Waste paint manifest #003426738SKS dated 10/10/12 with TSDF signature is not available. Look through records, contact hauler, and/or contact TSDF for missing manifest.
Violation Division:	Oxnard City CUPA
Violation Program:	HW
Violation Source:	CERS,
Site ID:	99305

BMW ENGINEERING WEST FACILITY (Continued) **1006101356**

Site Name:	BMW of North America, LLC
Violation Date:	07-02-2013
Citation:	HSC 6.67 25270.4.5(a) - California Health and Safety Code, Chapter 6.67, Section(s) 25270.4.5(a)
Violation Description:	Failure to comply with all of the following requirements: 1. Failure to conduct inspections and tests in accordance with written procedures that you or a certifying engineer have developed for the facility. 2. Failure to sign written procedures and/or a record of inspections and/or customary business records by the appropriate supervisor or inspector. 3. Failure to keep written procedures and/or a record of inspections and/or customary business records with the plan. AND 4. Failure to maintain written procedures and/or a record of inspections and/or customary business records for three years.
Violation Notes:	Returned to compliance on 09/04/2013. Per SPCC Plan, facility is to use SP001 monthtly inspection form and an internal weekly inspection form is used instead. Use SP001 monthly inspection form as noted in SPCC Plan.
Violation Division:	Oxnard City CUPA
Violation Program:	APSA
Violation Source:	CERS,

Site ID:	99305
Site Name:	BMW of North America, LLC
Violation Date:	06-28-2022
Citation:	HSC 6.95 25508.1(a)-(f) - California Health and Safety Code, Chapter 6.95, Section(s) 25508.1(a)-(f)
Violation Description:	Failure to electronically update business plan within 30 days of any one of the following events: A 100 percent or more increase in the quantity of a previously disclosed material. Any handling of a previously undisclosed hazardous materials at or above reportable quantities. A change of business address, business ownership, or business name. A substantial change in the handler's operations that requires modification to any portion of the business plan.
Violation Notes:	Returned to compliance on 07/22/2022.
Violation Division:	Oxnard City CUPA
Violation Program:	HMRRP
Violation Source:	CERS,

Site ID:	99305
Site Name:	BMW of North America, LLC
Violation Date:	07-02-2013
Citation:	HSC 6.67 Multiple - California Health and Safety Code, Chapter 6.67, Section(s) Multiple
Violation Description:	APSA Program - Administration/Documentation - General
Violation Notes:	Returned to compliance on 08/27/2013. SPCC Plan inventory is not accurate. Used oil tank has been removed. Amend plan & document.
Violation Division:	Oxnard City CUPA
Violation Program:	APSA
Violation Source:	CERS,

Site ID:	99305
Site Name:	BMW of North America, LLC
Violation Date:	06-28-2022
Citation:	22 CCR 12 66262.34(f) - California Code of Regulations, Title 22, Chapter 12, Section(s) 66262.34(f)
Violation Description:	Failure to properly label hazardous waste accumulation containers and portable tanks with the following requirements: "Hazardous Waste",

BMW ENGINEERING WEST FACILITY (Continued) **1006101356**

	name and address of the generator, physical and chemical characteristics of the Hazardous Waste, and starting accumulation date.
Violation Notes:	Returned to compliance on 06/28/2022.
Violation Division:	Oxnard City CUPA
Violation Program:	HW
Violation Source:	CERS,
Site ID:	99305
Site Name:	BMW of North America, LLC
Violation Date:	05-03-2018
Citation:	22 CCR 12 66262.34(f) - California Code of Regulations, Title 22, Chapter 12, Section(s) 66262.34(f)
Violation Description:	Failure to properly label hazardous waste accumulation containers and portable tanks with the following requirements: "Hazardous Waste", name and address of the generator, physical and chemical characteristics of the Hazardous Waste, and starting accumulation date.
Violation Notes:	Returned to compliance on 06/06/2018. no label on waste gun-cleaning solution (5 gal.).
Violation Division:	Oxnard City CUPA
Violation Program:	HW
Violation Source:	CERS,
Site ID:	99305
Site Name:	BMW of North America, LLC
Violation Date:	05-03-2018
Citation:	HSC 6.95 25505(a)(4) - California Health and Safety Code, Chapter 6.95, Section(s) 25505(a)(4)
Violation Description:	Failure to provide initial and annual training to all employees in safety procedures in the event of a release or threatened release of a hazardous material or failure to document and maintain training records for a minimum of three years.
Violation Notes:	Returned to compliance on 05/15/2018. Employee training for spill procedures is overdue (last conducted February 2017). Training is scheduled for May 15, 2018.
Violation Division:	Oxnard City CUPA
Violation Program:	HMRRP
Violation Source:	CERS,
Site ID:	99305
Site Name:	BMW of North America, LLC
Violation Date:	07-02-2013
Citation:	HSC 6.95 Multiple - California Health and Safety Code, Chapter 6.95, Section(s) Multiple
Violation Description:	Business Plan Program - Administration/Documentation - General
Violation Notes:	Returned to compliance on 07/02/2013. Update inventory. Update CERS.
Violation Division:	Oxnard City CUPA
Violation Program:	HMRRP
Violation Source:	CERS,

Evaluation:

Eval General Type:	Compliance Evaluation Inspection
Eval Date:	06-28-2022
Violations Found:	Yes
Eval Type:	Routine done by local agency
Eval Notes:	Not reported

BMW ENGINEERING WEST FACILITY (Continued) **1006101356**

Eval Division: Oxnard City CUPA
Eval Program: HMRRP
Eval Source: CERS,

Eval General Type: Compliance Evaluation Inspection
Eval Date: 06-28-2022
Violations Found: Yes
Eval Type: Routine done by local agency
Eval Notes: Not reported
Eval Division: Oxnard City CUPA
Eval Program: HW
Eval Source: CERS,

Eval General Type: Compliance Evaluation Inspection
Eval Date: 07-02-2013
Violations Found: Yes
Eval Type: Routine done by local agency
Eval Notes: Not reported
Eval Division: Oxnard City CUPA
Eval Program: HMRRP
Eval Source: CERS,

Eval General Type: Compliance Evaluation Inspection
Eval Date: 07-02-2013
Violations Found: Yes
Eval Type: Routine done by local agency
Eval Notes: Not reported
Eval Division: Oxnard City CUPA
Eval Program: HW
Eval Source: CERS,

Eval General Type: Compliance Evaluation Inspection
Eval Date: 05-03-2018
Violations Found: Yes
Eval Type: Routine done by local agency
Eval Notes: Not reported
Eval Division: Oxnard City CUPA
Eval Program: HW
Eval Source: CERS,

Eval General Type: Compliance Evaluation Inspection
Eval Date: 05-28-2020
Violations Found: No
Eval Type: Routine done by local agency
Eval Notes: Not reported
Eval Division: Oxnard City CUPA
Eval Program: HW
Eval Source: CERS,

Eval General Type: Compliance Evaluation Inspection
Eval Date: 07-02-2013
Violations Found: Yes
Eval Type: Routine done by local agency
Eval Notes: Not reported
Eval Division: Oxnard City CUPA
Eval Program: APSA
Eval Source: CERS,

BMW ENGINEERING WEST FACILITY (Continued) **1006101356**

Eval General Type: Compliance Evaluation Inspection
Eval Date: 05-03-2018
Violations Found: Yes
Eval Type: Routine done by local agency
Eval Notes: Not reported
Eval Division: Oxnard City CUPA
Eval Program: HMRRP
Eval Source: CERS,

Eval General Type: Compliance Evaluation Inspection
Eval Date: 05-28-2020
Violations Found: No
Eval Type: Routine done by local agency
Eval Notes: Not reported
Eval Division: Oxnard City CUPA
Eval Program: HMRRP
Eval Source: CERS,

Affiliation:
Affiliation Type Desc: Identification Signer
Entity Name: Christopher Walker
Entity Title: Western Region Facilities Manager
Affiliation Address: Not reported
Affiliation City: Not reported
Affiliation State: Not reported
Affiliation Country: Not reported
Affiliation Zip: Not reported
Affiliation Phone: ,

Affiliation Type Desc: CUPA District
Entity Name: Oxnard Fire Department
Entity Title: Not reported
Affiliation Address: 360 West Second Street
Affiliation City: Oxnard
Affiliation State: CA
Affiliation Country: Not reported
Affiliation Zip: 93030
Affiliation Phone: (805) 385-7722,

Affiliation Type Desc: Legal Owner
Entity Name: BMW of North America, LLC
Entity Title: Not reported
Affiliation Address: 300 Chestnut Ridge Road
Affiliation City: Woodcliff Lake
Affiliation State: NJ
Affiliation Country: United States
Affiliation Zip: 07675
Affiliation Phone: (201) 307-4000,

Affiliation Type Desc: Operator
Entity Name: BMW of North America, LLC
Entity Title: Not reported
Affiliation Address: Not reported
Affiliation City: Not reported
Affiliation State: Not reported
Affiliation Country: Not reported
Affiliation Zip: Not reported

BMW ENGINEERING WEST FACILITY (Continued) **1006101356**

Affiliation Phone:	(805) 271-2423,

Affiliation Type Desc:	Environmental Contact
Entity Name:	Michael Rogers
Entity Title:	Not reported
Affiliation Address:	5650 Arcturus Avenue
Affiliation City:	Oxnard
Affiliation State:	CA
Affiliation Country:	Not reported
Affiliation Zip:	93033
Affiliation Phone:	,

Affiliation Type Desc:	Document Preparer
Entity Name:	Scott Fitzpatrick
Entity Title:	Not reported
Affiliation Address:	Not reported
Affiliation City:	Not reported
Affiliation State:	Not reported
Affiliation Country:	Not reported
Affiliation Zip:	Not reported
Affiliation Phone:	,

Affiliation Type Desc:	Facility Mailing Address
Entity Name:	Mailing Address
Entity Title:	Not reported
Affiliation Address:	5650 Arcturus Avenue
Affiliation City:	Oxnard
Affiliation State:	CA
Affiliation Country:	Not reported
Affiliation Zip:	93033
Affiliation Phone:	,

Affiliation Type Desc:	Parent Corporation
Entity Name:	BMW Manufacturing Co. LLC
Entity Title:	Not reported
Affiliation Address:	Not reported
Affiliation City:	Not reported
Affiliation State:	Not reported
Affiliation Country:	Not reported
Affiliation Zip:	Not reported
Affiliation Phone:	,

Affiliation Type Desc:	Property Owner
Entity Name:	BMW of North America, LLC
Entity Title:	Not reported
Affiliation Address:	300 Chestnut Ridge Road
Affiliation City:	Woodcliff Lake
Affiliation State:	NJ
Affiliation Country:	United States
Affiliation Zip:	07675
Affiliation Phone:	(201) 307-4000,

O92 WSW 1/4-1/2 0.302 mi. 1597 ft. | **BMW OF NORTH AMERICA VPC**
5650 ARCTURAS AVE
OXNARD, CA 93033
Site 2 of 2 in cluster O | **LUST, CPS-SLIC, CERS** | **S108935272, N/A**

Actual: 13 ft.
Focus Map: 4

VENTURA CO. LUST:

Name:	BMW OF NORTH AMERICA VPC
Address:	5650 ARCTURAS AVE
City:	OXNARD
Region:	VENTURA
Facility ID:	SR035
Status:	Case Closed

CPS-SLIC:

Name:	BMW OF NORTH AMERICA VPC
Address:	5650 ARCTURAS AVE
City,State,Zip:	OXNARD, CA 93033
Region:	STATE
Facility Status:	**Completed - Case Closed**
Status Date:	03/03/2008
Global Id:	T0611192290
Lead Agency:	VENTURA COUNTY
Lead Agency Case Number:	SR0003519
Latitude:	34.145642
Longitude:	-119.1708
Case Type:	Cleanup Program Site
Case Worker:	EKO
Local Agency:	VENTURA COUNTY
RB Case Number:	Not reported
File Location:	Local Agency Warehouse
Potential Media Affected:	Under Investigation
Potential Contaminants of Concern:	Gasoline
EPA Region:	9
Coordinate Source:	Google Geocode
Cuf Case:	NO
Quantity Released Gallons:	Not reported
Begin Date:	09/20/2007
Leak Reported Date:	09/20/2007
How Discovered:	Other Means
How Discovered Description:	Not reported
Discharge Source:	Other
Discharge Cause:	Unknown
Stop Method:	Other Means
Stop Description:	Not reported
No Further Action Date:	03/03/2008
CA Water Watershed Name:	Oxnard (410.00)
Dwr Groundwater Subbasin Name:	Santa Clara River Valley - Oxnard (4-004.02)
Disadvantaged Community:	Not reported
CA Enviroscreen 3 Score:	91-95%
CA Enviroscreen 4 Score:	85-90%
Military DOD Site:	No
Facility Project Subtype:	Not reported
RWQCB Region:	LOS ANGELES RWQCB (REGION 4)
Site History:	Not reported

Click here to access the California GeoTracker records for this facility:

BMW OF NORTH AMERICA VPC (Continued) **S108935272**

CERS:

Name:	BMW OF NORTH AMERICA VPC
Address:	5650 ARCTURAS AVE
City,State,Zip:	OXNARD, CA 93033
Site ID:	638693
CERS ID:	T0611192290
CERS Description:	Cleanup Program Site

Affiliation:

Affiliation Type Desc:	Local Agency Caseworker
Entity Name:	ERIN K. O'CONNELL - VENTURA COUNTY
Entity Title:	Not reported
Affiliation Address:	800 S. VICTORIA AVE
Affiliation City:	VENTURA
Affiliation State:	CA
Affiliation Country:	Not reported
Affiliation Zip:	Not reported
Affiliation Phone:	,

Affiliation Type Desc:	Regional Board Caseworker
Entity Name:	DANIEL PIROTTON - LOS ANGELES RWQCB (REGION 4)
Entity Title:	Not reported
Affiliation Address:	Not reported
Affiliation City:	R4 UNKNOWN
Affiliation State:	CA
Affiliation Country:	Not reported
Affiliation Zip:	Not reported
Affiliation Phone:	2135766714,

P93 **CALPINE CONTAINERS** **LUST** **S102426155**
WSW **5655 ARCTURUS AVE** **Cortese** **N/A**
1/4-1/2 **OXNARD, CA 93030** **WDS**
0.311 mi. **CERS**
1643 ft. **Site 1 of 2 in cluster P**

Actual:
13 ft.

Focus Map:
4

LUST REG 4:

Region:	4	
Regional Board:	04	
County:	Ventura	
Facility Id:	C-89081	
Status:	Case Closed	
Substance:	Gasoline	
Substance Quantity:	Not reported	
Local Case No:	89081	
Case Type:	Soil	
Abatement Method Used at the Site:		Excavate and Treat
Global ID:	T0611100490	
W Global ID:	Not reported	
Staff:	UNK	
Local Agency:	56000L	
Cross Street:	Not reported	
Enforcement Type:	EF	
Date Leak Discovered:	6/16/1989	
Date Leak First Reported:		6/16/1989
Date Leak Record Entered:	Not reported	
Date Confirmation Began:	6/16/1989	
Date Leak Stopped:	Not reported	

CALPINE CONTAINERS (Continued) **S102426155**

Date Case Last Changed on Database:		Not reported
Date the Case was Closed:		6/15/1992
How Leak Discovered:	Not reported	
How Leak Stopped:	Not reported	
Cause of Leak:	Not reported	
Leak Source:	Not reported	
Operator:	Not reported	
Water System:	Not reported	
Well Name:	Not reported	
Approx. Dist To Production Well (ft):		3493.64609676227193510472424 33
Source of Cleanup Funding:		F
Preliminary Site Assessment Workplan Submitted:		7/24/1989
Preliminary Site Assessment Began:		8/10/1989
Pollution Characterization Began:		8/10/1989
Remediation Plan Submitted:		8/21/1989
Remedial Action Underway:		7/15/1991
Post Remedial Action Monitoring Began:		6/15/1992
Enforcement Action Date:		7/3/1989
Historical Max MTBE Date:		Not reported
Hist Max MTBE Conc in Groundwater:		Not reported
Hist Max MTBE Conc in Soil:		Not reported
Significant Interim Remedial Action Taken:		Not reported
GW Qualifier:	Not reported	
Soil Qualifier:	Not reported	
Organization:	Not reported	
Owner Contact:	Not reported	
Responsible Party:	CALPINE CONTAINERS	
RP Address:	Not reported	
Program:	LUST	
Lat/Long:	34.1472833 / -1	
Local Agency Staff:	EHD	
Beneficial Use:	Not reported	
Priority:	Not reported	
Cleanup Fund Id:	Not reported	
Suspended:	Not reported	
Assigned Name:	Not reported	
Summary:	Not reported	

VENTURA CO. LUST:

Name:	CALPINE CONTAINERS
Address:	5655 ARCTURUS AVE
City:	OXNARD
Region:	VENTURA
Facility ID:	89081
Status:	Case Closed

CORTESE:

Name:	CALPINE CONTAINERS
Address:	5655 ARCTURUS AVE
City,State,Zip:	OXNARD, CA 93030
Region:	CORTESE
Envirostor Id:	Not reported
Global ID:	T0611100490
Site/Facility Type:	LUST CLEANUP SITE
Cleanup Status:	COMPLETED - CASE CLOSED
Status Date:	Not reported

CALPINE CONTAINERS (Continued) **S102426155**

Site Code:	Not reported
Latitude:	Not reported
Longitude:	Not reported
Owner:	Not reported
Enf Type:	Not reported
Swat R:	Not reported
Flag:	active
Order No:	Not reported
Waste Discharge System No:	Not reported
Effective Date:	Not reported
Region 2:	Not reported
WID Id:	Not reported
Solid Waste Id No:	Not reported
Waste Management Uit Name:	Not reported
File Name:	Active Open

WDS:

Name:	OXNARD VEGETABLE EXCHANGE
Address:	5655 Arcturus Ave
City:	OXNARD
Facility ID:	4 56I016435
Facility Type:	Other - Does not fall into the category of Municipal/Domestic, Industrial, Agricultural or Solid Waste (Class I, II or III)
Facility Status:	Active - Any facility with a continuous or seasonal discharge that is under Waste Discharge Requirements.
NPDES Number:	CAS000001 The 1st 2 characters designate the state. The remaining 7 are assigned by the Regional Board
Subregion:	4
Facility Telephone:	8054881068
Facility Contact:	Gordon Wells
Agency Name:	OXNARD VEGETABLE EXCHANGE
Agency Address:	Not reported
Agency City,St,Zip:	0
Agency Contact:	Not reported
Agency Telephone:	Not reported
Agency Type:	Private
SIC Code:	4225
SIC Code 2:	Not reported
Primary Waste Type:	Inert/Influent or Solid Wastes that do not contain soluble pollutants or organic wastes and have little adverse impact on water quality. Such wastes could cause turbidity and siltation. Uncontaminated soils, rubble and concrete are examples of this category.
Primary Waste:	STORMS
Waste Type2:	Not reported
Waste2:	Stormwater Runoff
Primary Waste Type:	Inert/Influent or Solid Wastes that do not contain soluble pollutants or organic wastes and have little adverse impact on water quality. Such wastes could cause turbidity and siltation. Uncontaminated soils, rubble and concrete are examples of this category.
Secondary Waste:	Not reported
Secondary Waste Type:	Not reported
Design Flow:	0
Baseline Flow:	0
Reclamation:	No reclamation requirements associated with this facility.
POTW:	The facility is not a POTW.
Treat To Water:	Minor Threat to Water Quality. A violation of a regional board order should cause a relatively minor impairment of beneficial uses compared

CALPINE CONTAINERS (Continued) **S102426155**

to a major or minor threat. Not: All nurds without a TTWQ will be considered a minor threat to water quality unless coded at a higher Level. A Zero (0) may be used to code those NURDS that are found to represent no threat to water quality.

Complexity: Category C - Facilities having no waste treatment systems, such as cooling water dischargers or thosewho must comply through best management practices, facilities with passive waste treatment and disposal systems, such as septic systems with subsurface disposal, or dischargers having waste storage systems with land disposal such as dairy waste ponds.

CERS:

Name:	CALPINE CONTAINERS
Address:	5655 ARCTURUS AVE
City,State,Zip:	OXNARD, CA 93030
Site ID:	640719
CERS ID:	T0611100490
CERS Description:	Leaking Underground Storage Tank Cleanup Site

Affiliation:

Affiliation Type Desc:	Regional Board Caseworker
Entity Name:	DANIEL PIROTTON - LOS ANGELES RWQCB (REGION 4)
Entity Title:	Not reported
Affiliation Address:	Not reported
Affiliation City:	R4 UNKNOWN
Affiliation State:	CA
Affiliation Country:	Not reported
Affiliation Zip:	Not reported
Affiliation Phone:	2135766714,

P94 **CALPINE CONTAINERS** **LUST** **S103952828**
WSW **5655 ARCTURUS** **CERS HAZ WASTE** **N/A**
1/4-1/2 **OXNARD, CA 93033** **HIST CORTESE**
0.311 mi. **HAZNET**
1643 ft. **Site 2 of 2 in cluster P** **CERS**
HWTS

Actual:
13 ft.

Focus Map:
4

LUST:

Name:	CALPINE CONTAINERS
Address:	5655 ARCTURUS AVE
City,State,Zip:	OXNARD, CA 93030
Lead Agency:	VENTURA COUNTY
Case Type:	LUST Cleanup Site
Geo Track:	http://geotracker.waterboards.ca.gov/profile_report.asp?global_id=T0611100490
Global Id:	T0611100490
Latitude:	34.145893
Longitude:	-119.173811
Status:	Completed - Case Closed
Status Date:	06/15/1992
Case Worker:	Not reported
RB Case Number:	C-89081
Local Agency:	Not reported
File Location:	Not reported
Local Case Number:	89081
Potential Media Affect:	Soil
Potential Contaminants of Concern:	Gasoline
EPA Region:	9

CALPINE CONTAINERS (Continued) **S103952828**

Coordinate Source:	Google Geocode
Cuf Case:	NO
Quantity Released Gallons:	Not reported
Begin Date:	06/16/1989
Leak Reported Date:	06/16/1989
How Discovered:	Not reported
How Discovered Description:	Not reported
Discharge Source:	Not reported
Discharge Cause:	Not reported
Stop Method:	Not reported
Stop Description:	Not reported
No Further Action Date:	06/15/1992
CA Water Watershed Name:	Oxnard (410.00)
Dwr Groundwater Subbasin Name:	Santa Clara River Valley - Oxnard (4-004.02)
Disadvantaged Community:	Not reported
CA Enviroscreen 3 Score:	91-95%
CA Enviroscreen 4 Score:	85-90%
Military DOD Site:	No
Facility Project Subtype:	Not reported
RWQCB Region:	LOS ANGELES RWQCB (REGION 4)
Site History:	Not reported

LUST:

Global Id:	T0611100490
Contact Type:	Regional Board Caseworker
Contact Name:	DANIEL PIROTTON
Organization Name:	LOS ANGELES RWQCB (REGION 4)
Address:	Not reported
City:	R4 UNKNOWN
Email:	dpirotton@waterboards.ca.gov
Phone Number:	2135766714

LUST:

Global Id:	T0611100490
Action Type:	ENFORCEMENT
Date:	07/03/1989
Action:	* Historical Enforcement
Global Id:	T0611100490
Action Type:	Other
Date:	06/16/1989
Action:	Leak Reported
Global Id:	T0611100490
Action Type:	Other
Date:	06/16/1989
Action:	Leak Discovery

LUST:

Global Id:	T0611100490
Status:	Open - Case Begin Date
Status Date:	06/16/1989
Global Id:	T0611100490
Status:	Open - Site Assessment
Status Date:	06/16/1989

CALPINE CONTAINERS (Continued) **S103952828**

Global Id: T0611100490
Status: Open - Site Assessment
Status Date: 07/24/1989

Global Id: T0611100490
Status: Open - Site Assessment
Status Date: 08/10/1989

Global Id: T0611100490
Status: Open - Remediation
Status Date: 08/21/1989

Global Id: T0611100490
Status: Open - Remediation
Status Date: 07/15/1991

Global Id: T0611100490
Status: Completed - Case Closed
Status Date: 06/15/1992

CERS HAZ WASTE:
Name: CHANNEL ISLANDS WAREHOUSE
Address: 5655 ARCTURUS AVE
City,State,Zip: OXNARD, CA 93033
Site ID: 428761
CERS ID: 10748911
CERS Description: Hazardous Waste Generator

HIST CORTESE:
edr_fname: CALPINE CONTAINERS
edr_fadd1: 5655 ARCTURUS
City,State,Zip: OXNARD, CA 93033
Region: CORTESE
Facility County Code: 56
Reg By: LTNKA
Reg Id: C-89081

HAZNET:
Name: CHANNEL ISLANDS LOGISTICS
Address: 5655 ARCTURUS AVE
Address 2: Not reported
City,State,Zip: OXNARD, CA 93033
Contact: KERRY TISSLER
Telephone: 8058303605
Mailing Name: Not reported
Mailing Address: PO BOX 6229

Year: 2021
Gepaid: CAL000391353
TSD EPA ID: CAL000330453
CA Waste Code: 352 - Other organic solids
Disposal Method: H010 - Metals Recovery Including Retoring,Smelting,Chemicals,Ect
Tons: 0.9

Year: 2021

CALPINE CONTAINERS (Continued) **S103952828**

Gepaid: CAL000391353
TSD EPA ID: CAL000330453
CA Waste Code: 352 - Other organic solids
Disposal Method: H141 - Storage, Bulking, And/Or Transfer Off Site--No Treatment/Reovery (H010-H129) Or (H131-H135)
Tons: 0.3875

Year: 2020
Gepaid: CAL000391353
TSD EPA ID: AZD081705402
CA Waste Code: 331 - Off-specification, aged or surplus organics
Disposal Method: H141 - Storage, Bulking, And/Or Transfer Off Site--No Treatment/Reovery (H010-H129) Or (H131-H135)
Tons: 1.254

Year: 2020
Gepaid: CAL000391353
TSD EPA ID: CAL000330453
CA Waste Code: 352 - Other organic solids
Disposal Method: H141 - Storage, Bulking, And/Or Transfer Off Site--No Treatment/Reovery (H010-H129) Or (H131-H135)
Tons: 0.3

Year: 2019
Gepaid: CAL000391353
TSD EPA ID: CAL000330453
CA Waste Code: 352 - Other organic solids
Disposal Method: H010 - Metals Recovery Including Retoring,Smelting,Chemicals,Ect
Tons: 0.17500

Year: 2019
Gepaid: CAL000391353
TSD EPA ID: CAL000330453
CA Waste Code: 352 - Other organic solids
Disposal Method: H141 - Storage, Bulking, And/Or Transfer Off Site--No Treatment/Reovery (H010-H129) Or (H131-H135)
Tons: 0.42500

Year: 2018
Gepaid: CAL000391353
TSD EPA ID: CAL000330453
CA Waste Code: 352 - Other organic solids
Disposal Method: H141 - Storage, Bulking, And/Or Transfer Off Site--No Treatment/Reovery (H010-H129) Or (H131-H135)
Tons: 0.50000

Year: 2018
Gepaid: CAL000391353
TSD EPA ID: CAL000330453
CA Waste Code: 352 - Other organic solids
Disposal Method: H010 - Metals Recovery Including Retoring,Smelting,Chemicals,Ect
Tons: 0.42500

Year: 2017
Gepaid: CAL000391353
TSD EPA ID: CAL000330453
CA Waste Code: 352 - Other organic solids

CALPINE CONTAINERS (Continued) **S103952828**

Disposal Method: H010 - Metals Recovery Including Retoring,Smelting,Chemicals,Ect
Tons: 0.1

Additional Info:
Year: 2021
Gen EPA ID: CAL000391353

Shipment Date: 8/4/2020
Creation Date: 8/31/2020
Receipt Date: 8/21/2020
Manifest ID: 021908755JJK
Trans EPA ID: CAL000330453
Trans Name: AGRITEC INT DBA CLEANTECH ENVIRONMENTAL
Trans 2 EPA ID: IND058484114
Trans 2 Name: HERITAGE TRANSPORT LLC
TSDF EPA ID: AZD081705402
Trans Name: HERITAGE ENVIRONMENTAL SERVICES LLC
TSDF Alt EPA ID: Not reported
TSDF Alt Name: Not reported
Waste Code Description: 331 - Off-specification, aged, or surplus organics
RCRA Code: D001,D018
Meth Code: H141 - Storage, Bulking, And/Or Transfer Off Site--No Treatment/Reovery (H010-H129) Or (H131-H135)
Quantity Tons: 0.528
Waste Quantity: 160
Quantity Unit: G
Additional Code 1: Not reported
Additional Code 2: Not reported
Additional Code 3: Not reported
Additional Code 4: Not reported
Additional Code 5: Not reported

Shipment Date: 7/28/2020
Creation Date: 8/27/2020
Receipt Date: 8/17/2020
Manifest ID: 021908747JJK
Trans EPA ID: CAL000330453
Trans Name: AGRITEC INT DBA CLEANTECH ENVIRONMENTAL
Trans 2 EPA ID: IND058484114
Trans 2 Name: HERITAGE TRANSPORT LLC
TSDF EPA ID: AZD081705402
Trans Name: HERITAGE ENVIRONMENTAL SERVICES LLC
TSDF Alt EPA ID: Not reported
TSDF Alt Name: Not reported
Waste Code Description: 331 - Off-specification, aged, or surplus organics
RCRA Code: D001,D018
Meth Code: H141 - Storage, Bulking, And/Or Transfer Off Site--No Treatment/Reovery (H010-H129) Or (H131-H135)
Quantity Tons: 0.1815
Waste Quantity: 55
Quantity Unit: G
Additional Code 1: Not reported
Additional Code 2: Not reported
Additional Code 3: Not reported
Additional Code 4: Not reported
Additional Code 5: Not reported

CALPINE CONTAINERS (Continued) **S103952828**

Shipment Date:	2/28/2020
Creation Date:	3/9/2020
Receipt Date:	2/28/2020
Manifest ID:	030010531WAS
Trans EPA ID:	CAL000330453
Trans Name:	AGRITEC INT DBA CLEANTECH ENVIRONMENTAL
Trans 2 EPA ID:	Not reported
Trans 2 Name:	Not reported
TSDF EPA ID:	CAL000330453
Trans Name:	AGRITEC INT DBA CLEANTECH ENVIRONMENTAL
TSDF Alt EPA ID:	Not reported
TSDF Alt Name:	Not reported
Waste Code Description:	352 - Other organic solids
RCRA Code:	Not reported
Meth Code:	H141 - Storage, Bulking, And/Or Transfer Off Site--No Treatment/Reovery (H010-H129) Or (H131-H135)
Quantity Tons:	0.3
Waste Quantity:	600
Quantity Unit:	P
Additional Code 1:	Not reported
Additional Code 2:	Not reported
Additional Code 3:	Not reported
Additional Code 4:	Not reported
Additional Code 5:	Not reported

Shipment Date:	1/14/2020
Creation Date:	2/25/2020
Receipt Date:	2/6/2020
Manifest ID:	021037899JJK
Trans EPA ID:	CAL000330453
Trans Name:	AGRITEC INT DBA CLEANTECH ENVIRONMENTAL
Trans 2 EPA ID:	IND058484114
Trans 2 Name:	HERITAGE TRANSPORT LLC
TSDF EPA ID:	AZD081705402
Trans Name:	HERITAGE ENVIRONMENTAL SERVICES LLC
TSDF Alt EPA ID:	Not reported
TSDF Alt Name:	Not reported
Waste Code Description:	331 - Off-specification, aged, or surplus organics
RCRA Code:	D001,D018
Meth Code:	H141 - Storage, Bulking, And/Or Transfer Off Site--No Treatment/Reovery (H010-H129) Or (H131-H135)
Quantity Tons:	0.5445
Waste Quantity:	165
Quantity Unit:	G
Additional Code 1:	Not reported
Additional Code 2:	Not reported
Additional Code 3:	Not reported
Additional Code 4:	Not reported
Additional Code 5:	Not reported

Additional Info:

Year:	2020
Gen EPA ID:	CAL000391353

Shipment Date:	8/4/2020
Creation Date:	8/31/2020
Receipt Date:	8/21/2020

CALPINE CONTAINERS (Continued) **S103952828**

Manifest ID:	021908755JJK
Trans EPA ID:	CAL000330453
Trans Name:	AGRITEC INT DBA CLEANTECH ENVIRONMENTAL
Trans 2 EPA ID:	IND058484114
Trans 2 Name:	HERITAGE TRANSPORT LLC
TSDF EPA ID:	AZD081705402
Trans Name:	HERITAGE ENVIRONMENTAL SERVICES LLC
TSDF Alt EPA ID:	Not reported
TSDF Alt Name:	Not reported
Waste Code Description:	331 - Off-specification, aged, or surplus organics
RCRA Code:	D001,D018
Meth Code:	H141 - Storage, Bulking, And/Or Transfer Off Site--No Treatment/Reovery (H010-H129) Or (H131-H135)
Quantity Tons:	0.528
Waste Quantity:	160
Quantity Unit:	G
Additional Code 1:	Not reported
Additional Code 2:	Not reported
Additional Code 3:	Not reported
Additional Code 4:	Not reported
Additional Code 5:	Not reported
Shipment Date:	7/28/2020
Creation Date:	8/27/2020
Receipt Date:	8/17/2020
Manifest ID:	021908747JJK
Trans EPA ID:	CAL000330453
Trans Name:	AGRITEC INT DBA CLEANTECH ENVIRONMENTAL
Trans 2 EPA ID:	IND058484114
Trans 2 Name:	HERITAGE TRANSPORT LLC
TSDF EPA ID:	AZD081705402
Trans Name:	HERITAGE ENVIRONMENTAL SERVICES LLC
TSDF Alt EPA ID:	Not reported
TSDF Alt Name:	Not reported
Waste Code Description:	331 - Off-specification, aged, or surplus organics
RCRA Code:	D001,D018
Meth Code:	H141 - Storage, Bulking, And/Or Transfer Off Site--No Treatment/Reovery (H010-H129) Or (H131-H135)
Quantity Tons:	0.1815
Waste Quantity:	55
Quantity Unit:	G
Additional Code 1:	Not reported
Additional Code 2:	Not reported
Additional Code 3:	Not reported
Additional Code 4:	Not reported
Additional Code 5:	Not reported
Shipment Date:	2/28/2020
Creation Date:	3/9/2020
Receipt Date:	2/28/2020
Manifest ID:	030010531WAS
Trans EPA ID:	CAL000330453
Trans Name:	AGRITEC INT DBA CLEANTECH ENVIRONMENTAL
Trans 2 EPA ID:	Not reported
Trans 2 Name:	Not reported
TSDF EPA ID:	CAL000330453
Trans Name:	AGRITEC INT DBA CLEANTECH ENVIRONMENTAL

CALPINE CONTAINERS (Continued) **S103952828**

TSDF Alt EPA ID:	Not reported
TSDF Alt Name:	Not reported
Waste Code Description:	352 - Other organic solids
RCRA Code:	Not reported
Meth Code:	H141 - Storage, Bulking, And/Or Transfer Off Site--No Treatment/Reovery (H010-H129) Or (H131-H135)
Quantity Tons:	0.3
Waste Quantity:	600
Quantity Unit:	P
Additional Code 1:	Not reported
Additional Code 2:	Not reported
Additional Code 3:	Not reported
Additional Code 4:	Not reported
Additional Code 5:	Not reported
Shipment Date:	1/14/2020
Creation Date:	2/25/2020
Receipt Date:	2/6/2020
Manifest ID:	021037899JJK
Trans EPA ID:	CAL000330453
Trans Name:	AGRITEC INT DBA CLEANTECH ENVIRONMENTAL
Trans 2 EPA ID:	IND058484114
Trans 2 Name:	HERITAGE TRANSPORT LLC
TSDF EPA ID:	AZD081705402
Trans Name:	HERITAGE ENVIRONMENTAL SERVICES LLC
TSDF Alt EPA ID:	Not reported
TSDF Alt Name:	Not reported
Waste Code Description:	331 - Off-specification, aged, or surplus organics
RCRA Code:	D001,D018
Meth Code:	H141 - Storage, Bulking, And/Or Transfer Off Site--No Treatment/Reovery (H010-H129) Or (H131-H135)
Quantity Tons:	0.5445
Waste Quantity:	165
Quantity Unit:	G
Additional Code 1:	Not reported
Additional Code 2:	Not reported
Additional Code 3:	Not reported
Additional Code 4:	Not reported
Additional Code 5:	Not reported

Detail Two:

Year:	2020
EM Manifest ID:	ab806928-9d4a-40ac-b166-af7619b14cfe
Shipment Date:	8/4/2020
Receipt Date:	8/21/2020
Manifest Number:	021908755JJK
Generator EPA ID:	CAL000391353
Name:	CHANNEL ISLANDS LOGISTICS
Address:	5655 ARCTURUS AVE
Address 2:	Not reported
City:	OXNARD
Zip:	93033
Telephone:	800-326-1221
Contact:	Not reported
Contact Telephone:	805-824-0943
Transporter 1 EPA ID:	CAL000330453
Transporter 1 Emergency Number:	Not reported

CALPINE CONTAINERS (Continued) **S103952828**

Transporter 2 EPA ID:	IND058484114
Transporter 2 Emergency Number:	Not reported
TSDF EPA ID:	AZD081705402
TSDF Name:	HERITAGE ENVIRONMENTAL SERVICES LLC
TSDF Address 1:	284 E STOREY RD
TSDF Address 2:	Not reported
TSDF City:	COOLIDGE
TSDF Zip:	85128
TSDF Telephone:	Not reported

Federal:

Year:	2020
EM Manifest ID:	ab806928-9d4a-40ac-b166-af7619b14cfe
Generator EPA ID:	CAL000391353
Shipment Date:	2020-08-04
Manifest Number:	021908755JJK
Line Number:	1
Method Code:	H141
Quantity Tons:	0.52800
Quantity Waste:	160.000000
Quantity Unit:	G
Number of Containers:	3
Type of Container:	Metal drums, barrels, kegs
Quantity Type:	Gallons
Federal Code:	D001

Year:	2020
EM Manifest ID:	ab806928-9d4a-40ac-b166-af7619b14cfe
Generator EPA ID:	CAL000391353
Shipment Date:	2020-08-04
Manifest Number:	021908755JJK
Line Number:	1
Method Code:	H141
Quantity Tons:	0.52800
Quantity Waste:	160.000000
Quantity Unit:	G
Number of Containers:	3
Type of Container:	Metal drums, barrels, kegs
Quantity Type:	Gallons
Federal Code:	D018

State:

Year:	2020
EM Manifest ID:	ab806928-9d4a-40ac-b166-af7619b14cfe
Generator EPA ID:	CAL000391353
Shipment Date:	2020-08-04
Manifest Number:	021908755JJK
Line Number:	1
Method Code:	H141
Quantity Tons:	0.52800
Quantity Waste:	160.000000
Quantity Unit:	G
Number of Containers:	3
Type of Container:	Metal drums, barrels, kegs
Quantity Type:	Gallons
State Code:	331

CALPINE CONTAINERS (Continued) **S103952828**

Year:	2020
EM Manifest ID:	6aa78abd-10ed-4597-95be-369a6322022e
Shipment Date:	7/28/2020
Receipt Date:	8/17/2020
Manifest Number:	021908747JJK
Generator EPA ID:	CAL000391353
Name:	CHANNEL ISLANDS LOGISTICS
Address:	5655 ARCTURUS AVE
Address 2:	Not reported
City:	OXNARD
Zip:	93033
Telephone:	800-326-1221
Contact:	Not reported
Contact Telephone:	805-824-0943
Transporter 1 EPA ID:	CAL000330453
Transporter 1 Emergency Number:	Not reported
Transporter 2 EPA ID:	IND058484114
Transporter 2 Emergency Number:	Not reported
TSDF EPA ID:	AZD081705402
TSDF Name:	HERITAGE ENVIRONMENTAL SERVICES LLC
TSDF Address 1:	284 E STOREY RD
TSDF Address 2:	Not reported
TSDF City:	COOLIDGE
TSDF Zip:	85128
TSDF Telephone:	Not reported

Federal:

Year:	2020
EM Manifest ID:	6aa78abd-10ed-4597-95be-369a6322022e
Generator EPA ID:	CAL000391353
Shipment Date:	2020-07-28
Manifest Number:	021908747JJK
Line Number:	1
Method Code:	H141
Quantity Tons:	0.18150
Quantity Waste:	55.000000
Quantity Unit:	G
Number of Containers:	1
Type of Container:	Metal drums, barrels, kegs
Quantity Type:	Gallons
Federal Code:	D001

Year:	2020
EM Manifest ID:	6aa78abd-10ed-4597-95be-369a6322022e
Generator EPA ID:	CAL000391353
Shipment Date:	2020-07-28
Manifest Number:	021908747JJK
Line Number:	1
Method Code:	H141
Quantity Tons:	0.18150
Quantity Waste:	55.000000
Quantity Unit:	G
Number of Containers:	1
Type of Container:	Metal drums, barrels, kegs
Quantity Type:	Gallons
Federal Code:	D018

CALPINE CONTAINERS (Continued) **S103952828**

State:

Year:	2020
EM Manifest ID:	6aa78abd-10ed-4597-95be-369a6322022e
Generator EPA ID:	CAL000391353
Shipment Date:	2020-07-28
Manifest Number:	021908747JJK
Line Number:	1
Method Code:	H141
Quantity Tons:	0.18150
Quantity Waste:	55.000000
Quantity Unit:	G
Number of Containers:	1
Type of Container:	Metal drums, barrels, kegs
Quantity Type:	Gallons
State Code:	331

Year:	2020
EM Manifest ID:	1036573
Shipment Date:	1/14/2020
Receipt Date:	2/6/2020
Manifest Number:	021037899JJK
Generator EPA ID:	CAL000391353
Name:	CHANNEL ISLANDS LOGISTICS
Address:	5655 ARCTURUS AVE
Address 2:	Not reported
City:	OXNARD
Zip:	93033
Telephone:	800-326-1221
Contact:	Not reported
Contact Telephone:	805-824-0943
Transporter 1 EPA ID:	CAL000330453
Transporter 1 Emergency Number:	Not reported
Transporter 2 EPA ID:	IND058484114
Transporter 2 Emergency Number:	Not reported
TSDF EPA ID:	AZD081705402
TSDF Name:	HERITAGE ENVIRONMENTAL SERVICES LLC
TSDF Address 1:	EAST STOREY ROAD
TSDF Address 2:	Not reported
TSDF City:	COOLIDGE
TSDF Zip:	85128-9205
TSDF Telephone:	Not reported

Federal:

Year:	2020
EM Manifest ID:	1036573
Generator EPA ID:	CAL000391353
Shipment Date:	2020-01-14
Manifest Number:	021037899JJK
Line Number:	1
Method Code:	H141
Quantity Tons:	0.54450
Quantity Waste:	165.000000
Quantity Unit:	G
Number of Containers:	3
Type of Container:	Metal drums, barrels, kegs
Quantity Type:	Gallons

CALPINE CONTAINERS (Continued) **S103952828**

Federal Code:	D001

Year:	2020
EM Manifest ID:	1036573
Generator EPA ID:	CAL000391353
Shipment Date:	2020-01-14
Manifest Number:	021037899JJK
Line Number:	1
Method Code:	H141
Quantity Tons:	0.54450
Quantity Waste:	165.000000
Quantity Unit:	G
Number of Containers:	3
Type of Container:	Metal drums, barrels, kegs
Quantity Type:	Gallons
Federal Code:	D018

State:

Year:	2020
EM Manifest ID:	1036573
Generator EPA ID:	CAL000391353
Shipment Date:	2020-01-14
Manifest Number:	021037899JJK
Line Number:	1
Method Code:	H141
Quantity Tons:	0.54450
Quantity Waste:	165.000000
Quantity Unit:	G
Number of Containers:	3
Type of Container:	Metal drums, barrels, kegs
Quantity Type:	Gallons
State Code:	331

Additional Info:

Year:	2017
Gen EPA ID:	CAL000391353

Shipment Date:	20170824
Creation Date:	6/20/2018 18:31:51
Receipt Date:	20170824
Manifest ID:	017876654JJK
Trans EPA ID:	CAL000330453
Trans Name:	CLEANTECH ENVIRONMENTAL
Trans 2 EPA ID:	Not reported
Trans 2 Name:	Not reported
TSDF EPA ID:	CAL000330453
Trans Name:	CLEANTECH ENVIRONMENTAL
TSDF Alt EPA ID:	Not reported
TSDF Alt Name:	Not reported
Waste Code Description:	352 - Other organic solids
RCRA Code:	Not reported
Meth Code:	H010 - Metals Recovery Including Retoring,Smelting,Chemicals,Ect
Quantity Tons:	0.1
Waste Quantity:	200
Quantity Unit:	P

CALPINE CONTAINERS (Continued) **S103952828**

Additional Code 1: Not reported
Additional Code 2: Not reported
Additional Code 3: Not reported
Additional Code 4: Not reported
Additional Code 5: Not reported

CERS:
Name: CHANNEL ISLANDS WAREHOUSE
Address: 5655 ARCTURUS AVE
City,State,Zip: OXNARD, CA 93033
Site ID: 428761
CERS ID: 10748911
CERS Description: Chemical Storage Facilities

Violations:
Site ID: 428761
Site Name: Channel Islands Warehouse
Violation Date: 03-15-2023
Citation: HSC 6.95 25508(a)(3) - California Health and Safety Code, Chapter 6.95, Section(s) 25508(a)(3)
Violation Description: Failure to establish and/or electronically submit an adequate training program in safety procedures in the event of a release or threatened release of a hazardous material. *Verify agricultural handler exemption HSC 25507.1
Violation Notes: Returned to compliance on 03/24/2023.
Violation Division: Oxnard City CUPA
Violation Program: HMRRP
Violation Source: CERS,

Site ID: 428761
Site Name: Channel Islands Warehouse
Violation Date: 01-04-2018
Citation: 22 CCR 12 66262.40(a) - California Code of Regulations, Title 22, Chapter 12, Section(s) 66262.40(a)
Violation Description: Failure to keep a copy of each properly signed manifest for at least three years from the date the waste was accepted by the initial transporter. The manifest signed at the time the waste was accepted for transport shall be kept until receiving a signed copy from the designated facility which received the waste.
Violation Notes: Returned to compliance on 01/26/2018. Observed two disposal receipts from Cleantech (Used Oil 360 gallons dated 11.14.17 & Waste Parts Washer Solution 15 gallons dated 11.17). Look through records and/or contact hauler to maintain 3 years worth of disposal receipts. Also maintain drained used oil filters disposal receipts available.
Violation Division: Oxnard City CUPA
Violation Program: HW
Violation Source: CERS,

Site ID: 428761
Site Name: Channel Islands Warehouse
Violation Date: 01-04-2018
Citation: 22 CCR 12 66262.34(f) - California Code of Regulations, Title 22, Chapter 12, Section(s) 66262.34(f)
Violation Description: Failure to label stationary hazardous waste tanks as "hazardous waste" and mark with an accumulation start date.
Violation Notes: Returned to compliance on 01/26/2018. Add accurate accumulation date to used oil tank.

CALPINE CONTAINERS (Continued) **S103952828**

Violation Division: Oxnard City CUPA
Violation Program: HW
Violation Source: CERS,

Site ID: 428761
Site Name: Channel Islands Warehouse
Violation Date: 06-21-2021
Citation: HSC 6.95 25508.1(a)-(f) - California Health and Safety Code, Chapter 6.95, Section(s) 25508.1(a)-(f)
Violation Description: Failure to electronically update business plan within 30 days of any one of the following events: A 100 percent or more increase in the quantity of a previously disclosed material. Any handling of a previously undisclosed hazardous materials at or above reportable quantities. A change of business address, business ownership, or business name. A substantial change in the handler's operations that requires modification to any portion of the business plan.
Violation Notes: Returned to compliance on 06/22/2021. The following were observed onsite and have not been reported on CERS: Superclean Degreaser (55 gallons) at the shop, Used Oil, (175 gallons) at the shopt, Unleaded Gasoline (90 gallons), on the truck bed, and DEF (1100 gallons). Log onto CERS, add the reportable quantities of hazardous materials to the inventory, update the site map to upload, and submit for review. Also reduce the quantity of disel for 1000 gallons to 55 gallons.
Violation Division: Oxnard City CUPA
Violation Program: HMRRP
Violation Source: CERS,

Site ID: 428761
Site Name: Channel Islands Warehouse
Violation Date: 01-04-2018
Citation: HSC 6.95 25508(a)(1) - California Health and Safety Code, Chapter 6.95, Section(s) 25508(a)(1)
Violation Description: Failure to complete and electronically submit hazardous material inventory information for all reportable hazardous materials on site at or above reportable quantities.
Violation Notes: Returned to compliance on 01/26/2018. R22 at 1500 pounds, Waste Oil at 170 gallons, Waste Antifreeze at 55 gallons, Antifreeze at 110 gallons, Oxygen at 251 Cubic Feet. Add missing hazardous materials to the inventory on CERS.
Violation Division: Oxnard City CUPA
Violation Program: HMRRP
Violation Source: CERS,

Site ID: 428761
Site Name: Channel Islands Warehouse
Violation Date: 01-04-2018
Citation: 22 CCR 12 66262.34(f) - California Code of Regulations, Title 22, Chapter 12, Section(s) 66262.34(f)
Violation Description: Failure to properly label hazardous waste accumulation containers and portable tanks with the following requirements: "Hazardous Waste", name and address of the generator, physical and chemical characteristics of the Hazardous Waste, and starting accumulation date.
Violation Notes: Returned to compliance on 01/26/2018. Used Oil from drained filters is not labeled. Used Antifreeze container is missing generator information and accumulation date. Provide labels with required information to hazardous waste containers. See #2 on back of page 1.

CALPINE CONTAINERS (Continued) **S103952828**

Violation Division: Oxnard City CUPA
Violation Program: HW
Violation Source: CERS,

Site ID: 428761
Site Name: Channel Islands Warehouse
Violation Date: 03-15-2023
Citation: 40 CFR 1 262.34(d)(5)(iii) - U.S. Code of Federal Regulations, Title 40, Chapter 1, Section(s) 262.34(d)(5)(iii)
Violation Description: Failure to ensure that all employees are thoroughly familiar with proper waste handling and emergency procedures, relevant to their responsibilities during normal facility operations and emergencies.
Violation Notes: Returned to compliance on 03/24/2023.
Violation Division: Oxnard City CUPA
Violation Program: HW
Violation Source: CERS,

Site ID: 428761
Site Name: Channel Islands Warehouse
Violation Date: 06-11-2019
Citation: HSC 6.95 25508(a)(1) - California Health and Safety Code, Chapter 6.95, Section(s) 25508(a)(1)
Violation Description: Failure to complete and electronically submit hazardous material inventory information for all reportable hazardous materials on site at or above reportable quantities.
Violation Notes: Returned to compliance on 07/02/2019.
Violation Division: Oxnard City CUPA
Violation Program: HMRRP
Violation Source: CERS,

Site ID: 428761
Site Name: Channel Islands Warehouse
Violation Date: 03-15-2023
Citation: 22 CCR 16 66266.81(a)(1) - California Code of Regulations, Title 22, Chapter 16, Section(s) 66266.81(a)(1)
Violation Description: Failure to meet the spent lead acid battery management requirements, when handling, storing, or transporting more than 10 lead acid batteries at any one time.
Violation Notes: Returned to compliance on 03/15/2023.
Violation Division: Oxnard City CUPA
Violation Program: HW
Violation Source: CERS,

Site ID: 428761
Site Name: Channel Islands Warehouse
Violation Date: 06-11-2019
Citation: 40 CFR 1 265.201(c)(3) - U.S. Code of Federal Regulations, Title 40, Chapter 1, Section(s) 265.201(c)(3)
Violation Description: Failure to inspect hazardous waste tanks at least once each operating day for the following, when present: (1) Discharge control equipment (e.g., waste feed cutoff systems, by-pass systems, and drainage systems) to ensure that it is in good working order; (2) Data gathered from monitoring equipment (e.g., pressure and temperature gauges) to ensure that the tank is being operated according to its design; (3) The level of waste in the tank.
Violation Notes: Returned to compliance on 09/26/2019.
Violation Division: Oxnard City CUPA

CALPINE CONTAINERS (Continued) **S103952828**

Violation Program: HW
Violation Source: CERS,

Site ID: 428761
Site Name: Channel Islands Warehouse
Violation Date: 10-02-2021
Citation: 2014-0057-DWQ - Industrial General Permit
Violation Description: SW - Failure to meet NEC criteria
Violation Notes: Discharger failed to recertify the NEC by October 1, 2021
Violation Division: Water Boards
Violation Program: INDSTW
Violation Source: SMARTS,

Site ID: 428761
Site Name: Channel Islands Warehouse
Violation Date: 01-04-2018
Citation: HSC 6.5 25250.22 - California Health and Safety Code, Chapter 6.5, Section(s) 25250.22
Violation Description: Failure to properly manage used oil and/or fuel filters in accordance with the requirements.
Violation Notes: Returned to compliance on 01/26/2018. Observed one of the two containers of drained used oil filter containers lidded. Maintain these containers closed between uses.
Violation Division: Oxnard City CUPA
Violation Program: HW
Violation Source: CERS,

Site ID: 428761
Site Name: Channel Islands Warehouse
Violation Date: 10-23-2017
Citation: HSC 6.95 25507 - California Health and Safety Code, Chapter 6.95, Section(s) 25507
Violation Description: Failure to adequately establish and implement a business plan when storing/handling a hazardous material at or above reportable quantities.
Violation Notes: Returned to compliance on 12/19/2017.
Violation Division: Oxnard City CUPA
Violation Program: HMRRP
Violation Source: CERS,

Site ID: 428761
Site Name: Channel Islands Warehouse
Violation Date: 01-04-2018
Citation: 40 CFR 1 265.173 - U.S. Code of Federal Regulations, Title 40, Chapter 1, Section(s) 265.173
Violation Description: Failure to meet the following container management requirements: (a) A container holding hazardous waste must always be closed during storage, except when it is necessary to add or remove waste. (b) A container holding hazardous waste must not be opened, handled, or stored in a manner which may rupture the container or cause it to leak.
Violation Notes: Returned to compliance on 01/26/2018. Used Oil from drained filters does not have a lid and not being used during inspection. Maintain hazardous waste containers closed between uses.
Violation Division: Oxnard City CUPA
Violation Program: HW
Violation Source: CERS,

CALPINE CONTAINERS (Continued) **S103952828**

Site ID: 428761
Site Name: Channel Islands Warehouse
Violation Date: 03-15-2023
Citation: 22 CCR 12 66262.34(f) - California Code of Regulations, Title 22, Chapter 12, Section(s) 66262.34(f)
Violation Description: Failure to properly label hazardous waste accumulation containers and portable tanks with the following requirements: "Hazardous Waste", name and address of the generator, physical and chemical characteristics of the Hazardous Waste, and starting accumulation date.
Violation Notes: Returned to compliance on 03/24/2023.
Violation Division: Oxnard City CUPA
Violation Program: HW
Violation Source: CERS,

Site ID: 428761
Site Name: Channel Islands Warehouse
Violation Date: 06-11-2019
Citation: 22 CCR 12 66262.34(f) - California Code of Regulations, Title 22, Chapter 12, Section(s) 66262.34(f)
Violation Description: Failure to properly label hazardous waste accumulation containers and portable tanks with the following requirements: "Hazardous Waste", name and address of the generator, physical and chemical characteristics of the Hazardous Waste, and starting accumulation date.
Violation Notes: Returned to compliance on 09/26/2019.
Violation Division: Oxnard City CUPA
Violation Program: HW
Violation Source: CERS,

Site ID: 428761
Site Name: Channel Islands Warehouse
Violation Date: 03-15-2023
Citation: 40 CFR 1 265.31 - U.S. Code of Federal Regulations, Title 40, Chapter 1, Section(s) 265.31
Violation Description: Failure to maintain and operate the facility to minimize the possibility of a fire, explosion, or any unplanned sudden or non-sudden release of hazardous waste or hazardous waste constituents to air, soil, or surface water which could threaten human health or the environment.
Violation Notes: Returned to compliance on 03/16/2023.
Violation Division: Oxnard City CUPA
Violation Program: HW
Violation Source: CERS,

Site ID: 428761
Site Name: Channel Islands Warehouse
Violation Date: 06-11-2019
Citation: 40 CFR 1 265.31 - U.S. Code of Federal Regulations, Title 40, Chapter 1, Section(s) 265.31
Violation Description: Failure to maintain and operate the facility to minimize the possibility of a fire, explosion, or any unplanned sudden or non-sudden release of hazardous waste or hazardous waste constituents to air, soil, or surface water which could threaten human health or the environment.
Violation Notes: Returned to compliance on 09/26/2019.
Violation Division: Oxnard City CUPA

CALPINE CONTAINERS (Continued) **S103952828**

Violation Program: HW
Violation Source: CERS,

Site ID: 428761
Site Name: Channel Islands Warehouse
Violation Date: 06-21-2021
Citation: 22 CCR 12 66262.40(a) - California Code of Regulations, Title 22, Chapter 12, Section(s) 66262.40(a)
Violation Description: Failure to keep a copy of each properly signed manifest for at least three years from the date the waste was accepted by the initial transporter. The manifest signed at the time the waste was accepted for transport shall be kept until receiving a signed copy from the designated facility which received the waste.
Violation Notes: Returned to compliance on 07/02/2021.
Violation Division: Oxnard City CUPA
Violation Program: HW
Violation Source: CERS,

Site ID: 428761
Site Name: Channel Islands Warehouse
Violation Date: 06-11-2019
Citation: 22 CCR 11 66261.7 - California Code of Regulations, Title 22, Chapter 11, Section(s) 66261.7
Violation Description: Failure to manage empty containers greater than 5 gallons in capacity that previously held a hazardous material/waste in accordance with 22 CCR 11 66261.7 including but not limited to the following: (e)(2)By reclaiming its scrap value onsite or shipping the container or inner liner to a person who reclaims its scrap value; or (3) By reconditioning or re manufacturing the container or inner liner onsite for subsequent reuse, or shipping the container or inner liner to a person who reconditions or re-manufactures the container or inner liner; or (4) By shipping the container or inner liner to a supplier or to another intermediate collection location for accumulation prior to managing the container or inner liner pursuant to subsections (e)(2) or (e)(3) of 22 CCR 11 66261.7; or (i) By shipping the container or inner liner back to the supplier for the purpose of being refilled. (f) A container or an inner liner removed from a container larger than five gallons in capacity which is managed pursuant to subsection (e) of 22 CCR 11 66261.7 shall be marked with the date it has been emptied and shall be managed within one year of being emptied.
Violation Notes: Returned to compliance on 09/26/2019.
Violation Division: Oxnard City CUPA
Violation Program: HW
Violation Source: CERS,

Site ID: 428761
Site Name: Channel Islands Warehouse
Violation Date: 06-11-2019
Citation: 40 CFR 1 265.174 - U.S. Code of Federal Regulations, Title 40, Chapter 1, Section(s) 265.174
Violation Description: Failure to inspect hazardous waste storage areas at least weekly and look for leaking and deteriorating containers.
Violation Notes: Returned to compliance on 09/26/2019.
Violation Division: Oxnard City CUPA
Violation Program: HW
Violation Source: CERS,

CALPINE CONTAINERS (Continued) **S103952828**

Site ID: 428761
Site Name: Channel Islands Warehouse
Violation Date: 06-11-2019
Citation: HSC 6.95 25508(a)(1) - California Health and Safety Code, Chapter 6.95, Section(s) 25508(a)(1)
Violation Description: Failure to annually review and electronically certify that the business plan is complete and accurate on or before the annual due date.
Violation Notes: Returned to compliance on 07/02/2019.
Violation Division: Oxnard City CUPA
Violation Program: HMRRP
Violation Source: CERS,

Site ID: 428761
Site Name: Channel Islands Warehouse
Violation Date: 03-15-2023
Citation: 22 CCR 12 66262.40(a) - California Code of Regulations, Title 22, Chapter 12, Section(s) 66262.40(a)
Violation Description: Failure to keep a copy of each properly signed manifest for at least three years from the date the waste was accepted by the initial transporter. The manifest signed at the time the waste was accepted for transport shall be kept until receiving a signed copy from the designated facility which received the waste.
Violation Notes: Returned to compliance on 03/16/2023.
Violation Division: Oxnard City CUPA
Violation Program: HW
Violation Source: CERS,

Evaluation:
Eval General Type: Other/Unknown
Eval Date: 01-04-2018
Violations Found: Yes
Eval Type: Other, not routine, done by local agency
Eval Notes: Pay invoice by due date.
Eval Division: Oxnard City CUPA
Eval Program: HW
Eval Source: CERS,

Eval General Type: Compliance Evaluation Inspection
Eval Date: 03-15-2023
Violations Found: Yes
Eval Type: Routine done by local agency
Eval Notes: Not reported
Eval Division: Oxnard City CUPA
Eval Program: HMRRP
Eval Source: CERS,

Eval General Type: Compliance Evaluation Inspection
Eval Date: 06-11-2019
Violations Found: Yes
Eval Type: Routine done by local agency
Eval Notes: Not reported
Eval Division: Oxnard City CUPA
Eval Program: HW
Eval Source: CERS,

Eval General Type: Other/Unknown

CALPINE CONTAINERS (Continued) **S103952828**

Eval Date: 01-04-2018
Violations Found: Yes
Eval Type: Other, not routine, done by local agency
Eval Notes: Pay invoice by due date.
Eval Division: Oxnard City CUPA
Eval Program: HMRRP
Eval Source: CERS,

Eval General Type: Compliance Evaluation Inspection
Eval Date: 06-11-2019
Violations Found: Yes
Eval Type: Routine done by local agency
Eval Notes: Not reported
Eval Division: Oxnard City CUPA
Eval Program: HMRRP
Eval Source: CERS,

Eval General Type: Compliance Evaluation Inspection
Eval Date: 06-21-2021
Violations Found: Yes
Eval Type: Routine done by local agency
Eval Notes: Not reported
Eval Division: Oxnard City CUPA
Eval Program: HW
Eval Source: CERS,

Eval General Type: Other/Unknown
Eval Date: 03-15-2023
Violations Found: No
Eval Type: Other, not routine, done by local agency
Eval Notes: Complaint investigation.
Eval Division: Oxnard City CUPA
Eval Program: HW
Eval Source: CERS,

Eval General Type: Compliance Evaluation Inspection
Eval Date: 03-15-2023
Violations Found: Yes
Eval Type: Routine done by local agency
Eval Notes: Not reported
Eval Division: Oxnard City CUPA
Eval Program: HW
Eval Source: CERS,

Eval General Type: Compliance Evaluation Inspection
Eval Date: 06-21-2021
Violations Found: Yes
Eval Type: Routine done by local agency
Eval Notes: Not reported
Eval Division: Oxnard City CUPA
Eval Program: HMRRP
Eval Source: CERS,

Eval General Type: Compliance Evaluation Inspection
Eval Date: 12-18-2017
Violations Found: Yes
Eval Type: Routine done by local agency

CALPINE CONTAINERS (Continued) **S103952828**

Eval Notes: Not reported
Eval Division: Oxnard City CUPA
Eval Program: HMRRP
Eval Source: CERS,

Enforcement Action:
Site ID: 428761
Site Name: Channel Islands Warehouse
Site Address: 5655 ARCTURUS AVE
Site City: OXNARD
Site Zip: 93033
Enf Action Date: 01-03-2022
Enf Action Type: Notice of Violation
Enf Action Description: Notice of Violation
Enf Action Notes: Discharger did not re-certify NEC for the 2021/2022 reporting year after being sent the NOV via email on 10/18/2021. This NOV was issued via First Class Mail.
Enf Action Division: Water Boards
Enf Action Program: INDSTW
Enf Action Source: SMARTS,

Site ID: 428761
Site Name: Channel Islands Warehouse
Site Address: 5655 ARCTURUS AVE
Site City: OXNARD
Site Zip: 93033
Enf Action Date: 10-18-2021
Enf Action Type: Notice of Violation
Enf Action Description: Notice of Violation
Enf Action Notes: Discharger did not recertify NEC by October 1, 2021
Enf Action Division: Water Boards
Enf Action Program: INDSTW
Enf Action Source: SMARTS,

Coordinates:
Site ID: 428761
Facility Name: Channel Islands Warehouse
Env Int Type Code: HMBP
Program ID: 10748911
Coord Name: Not reported
Ref Point Type Desc: Center of a facility or station.,
Latitude: 34.145880
Longitude: -119.173780

Affiliation:
Affiliation Type Desc: CUPA District
Entity Name: Oxnard Fire Department
Entity Title: Not reported
Affiliation Address: 360 West Second Street
Affiliation City: Oxnard
Affiliation State: CA
Affiliation Country: Not reported
Affiliation Zip: 93030
Affiliation Phone: (805) 385-7722,

Affiliation Type Desc: Document Preparer

CALPINE CONTAINERS (Continued) **S103952828**

Entity Name:	John Hansen
Entity Title:	Not reported
Affiliation Address:	Not reported
Affiliation City:	Not reported
Affiliation State:	Not reported
Affiliation Country:	Not reported
Affiliation Zip:	Not reported
Affiliation Phone:	,

Affiliation Type Desc:	Environmental Contact
Entity Name:	John Hansen
Entity Title:	Not reported
Affiliation Address:	P.O. BOX 6229
Affiliation City:	Oxnard
Affiliation State:	CA
Affiliation Country:	Not reported
Affiliation Zip:	93033
Affiliation Phone:	,

Affiliation Type Desc:	Operator
Entity Name:	John Hansen
Entity Title:	Not reported
Affiliation Address:	Not reported
Affiliation City:	Not reported
Affiliation State:	Not reported
Affiliation Country:	Not reported
Affiliation Zip:	Not reported
Affiliation Phone:	(805) 207-9436,

Affiliation Type Desc:	Parent Corporation
Entity Name:	Del Norte Distribution
Entity Title:	Not reported
Affiliation Address:	Not reported
Affiliation City:	Not reported
Affiliation State:	Not reported
Affiliation Country:	Not reported
Affiliation Zip:	Not reported
Affiliation Phone:	,

Affiliation Type Desc:	Identification Signer
Entity Name:	John Hansen
Entity Title:	Warehouse Supervisor
Affiliation Address:	Not reported
Affiliation City:	Not reported
Affiliation State:	Not reported
Affiliation Country:	Not reported
Affiliation Zip:	Not reported
Affiliation Phone:	,

Affiliation Type Desc:	Legal Owner
Entity Name:	Woody Hansen
Entity Title:	Not reported
Affiliation Address:	whansen@delnortedistribution.com
Affiliation City:	Camarillo
Affiliation State:	CA
Affiliation Country:	United States
Affiliation Zip:	93033

CALPINE CONTAINERS (Continued) **S103952828**

Affiliation Phone:	(805) 207-8139,
Affiliation Type Desc:	Property Owner
Entity Name:	John Woodford Hansen
Entity Title:	Not reported
Affiliation Address:	whansen@delnortedistribution.com
Affiliation City:	Oxnard
Affiliation State:	CA
Affiliation Country:	United States
Affiliation Zip:	93033
Affiliation Phone:	(805) 207-8139,
Affiliation Type Desc:	Facility Mailing Address
Entity Name:	Mailing Address
Entity Title:	Not reported
Affiliation Address:	5655 Arcturus Ave
Affiliation City:	Oxnard
Affiliation State:	CA
Affiliation Country:	Not reported
Affiliation Zip:	93033
Affiliation Phone:	,
Affiliation Type Desc:	Owner/Operator
Entity Name:	Channel Islands Warehouse
Entity Title:	Operator
Affiliation Address:	5655 Arcturus Ave
Affiliation City:	Oxnard
Affiliation State:	CA
Affiliation Country:	Not reported
Affiliation Zip:	93033
Affiliation Phone:	,
Name:	CHANNEL ISLANDS WAREHOUSE
Address:	5655 ARCTURUS AVE
City,State,Zip:	OXNARD, CA 93033
Site ID:	428761
CERS ID:	883390
CERS Description:	Industrial Facility Storm Water

Violations:

Site ID:	428761
Site Name:	Channel Islands Warehouse
Violation Date:	03-15-2023
Citation:	HSC 6.95 25508(a)(3) - California Health and Safety Code, Chapter 6.95, Section(s) 25508(a)(3)
Violation Description:	Failure to establish and/or electronically submit an adequate training program in safety procedures in the event of a release or threatened release of a hazardous material. *Verify agricultural handler exemption HSC 25507.1
Violation Notes:	Returned to compliance on 03/24/2023.
Violation Division:	Oxnard City CUPA
Violation Program:	HMRRP
Violation Source:	CERS,
Site ID:	428761
Site Name:	Channel Islands Warehouse
Violation Date:	01-04-2018

CALPINE CONTAINERS (Continued) **S103952828**

Citation: 22 CCR 12 66262.40(a) - California Code of Regulations, Title 22, Chapter 12, Section(s) 66262.40(a)
Violation Description: Failure to keep a copy of each properly signed manifest for at least three years from the date the waste was accepted by the initial transporter. The manifest signed at the time the waste was accepted for transport shall be kept until receiving a signed copy from the designated facility which received the waste.
Violation Notes: Returned to compliance on 01/26/2018. Observed two disposal receipts from Cleantech (Used Oil 360 gallons dated 11.14.17 & Waste Parts Washer Solution 15 gallons dated 11.17). Look through records and/or contact hauler to maintain 3 years worth of disposal receipts. Also maintain drained used oil filters disposal receipts available.
Violation Division: Oxnard City CUPA
Violation Program: HW
Violation Source: CERS,

Site ID: 428761
Site Name: Channel Islands Warehouse
Violation Date: 01-04-2018
Citation: 22 CCR 12 66262.34(f) - California Code of Regulations, Title 22, Chapter 12, Section(s) 66262.34(f)
Violation Description: Failure to label stationary hazardous waste tanks as "hazardous waste" and mark with an accumulation start date.
Violation Notes: Returned to compliance on 01/26/2018. Add accurate accumulation date to used oil tank.
Violation Division: Oxnard City CUPA
Violation Program: HW
Violation Source: CERS,

Site ID: 428761
Site Name: Channel Islands Warehouse
Violation Date: 06-21-2021
Citation: HSC 6.95 25508.1(a)-(f) - California Health and Safety Code, Chapter 6.95, Section(s) 25508.1(a)-(f)
Violation Description: Failure to electronically update business plan within 30 days of any one of the following events: A 100 percent or more increase in the quantity of a previously disclosed material. Any handling of a previously undisclosed hazardous materials at or above reportable quantities. A change of business address, business ownership, or business name. A substantial change in the handler’s operations that requires modification to any portion of the business plan.
Violation Notes: Returned to compliance on 06/22/2021. The following were observed onsite and have not been reported on CERS: Superclean Degreaser (55 gallons) at the shop, Used Oil, (175 gallons) at the shopt, Unleaded Gasoline (90 gallons), on the truck bed, and DEF (1100 gallons). Log onto CERS, add the reportable quantities of hazardous materials to the inventory, update the site map to upload, and submit for review. Also reduce the quantity of disel for 1000 gallons to 55 gallons.
Violation Division: Oxnard City CUPA
Violation Program: HMRRP
Violation Source: CERS,

Site ID: 428761
Site Name: Channel Islands Warehouse
Violation Date: 01-04-2018
Citation: HSC 6.95 25508(a)(1) - California Health and Safety Code, Chapter 6.95, Section(s) 25508(a)(1)

CALPINE CONTAINERS (Continued) **S103952828**

Violation Description: Failure to complete and electronically submit hazardous material inventory information for all reportable hazardous materials on site at or above reportable quantities.
Violation Notes: Returned to compliance on 01/26/2018. R22 at 1500 pounds, Waste Oil at 170 gallons, Waste Antifreeze at 55 gallons, Antifreeze at 110 gallons, Oxygen at 251 Cubic Feet. Add missing hazardous materials to the inventory on CERS.
Violation Division: Oxnard City CUPA
Violation Program: HMRRP
Violation Source: CERS,

Site ID: 428761
Site Name: Channel Islands Warehouse
Violation Date: 01-04-2018
Citation: 22 CCR 12 66262.34(f) - California Code of Regulations, Title 22, Chapter 12, Section(s) 66262.34(f)
Violation Description: Failure to properly label hazardous waste accumulation containers and portable tanks with the following requirements: "Hazardous Waste", name and address of the generator, physical and chemical characteristics of the Hazardous Waste, and starting accumulation date.
Violation Notes: Returned to compliance on 01/26/2018. Used Oil from drained filters is not labeled. Used Antifreeze container is missing generator information and accumulation date. Provide labels with required information to hazardous waste containers. See #2 on back of page 1.
Violation Division: Oxnard City CUPA
Violation Program: HW
Violation Source: CERS,

Site ID: 428761
Site Name: Channel Islands Warehouse
Violation Date: 03-15-2023
Citation: 40 CFR 1 262.34(d)(5)(iii) - U.S. Code of Federal Regulations, Title 40, Chapter 1, Section(s) 262.34(d)(5)(iii)
Violation Description: Failure to ensure that all employees are thoroughly familiar with proper waste handling and emergency procedures, relevant to their responsibilities during normal facility operations and emergencies.
Violation Notes: Returned to compliance on 03/24/2023.
Violation Division: Oxnard City CUPA
Violation Program: HW
Violation Source: CERS,

Site ID: 428761
Site Name: Channel Islands Warehouse
Violation Date: 06-11-2019
Citation: HSC 6.95 25508(a)(1) - California Health and Safety Code, Chapter 6.95, Section(s) 25508(a)(1)
Violation Description: Failure to complete and electronically submit hazardous material inventory information for all reportable hazardous materials on site at or above reportable quantities.
Violation Notes: Returned to compliance on 07/02/2019.
Violation Division: Oxnard City CUPA
Violation Program: HMRRP
Violation Source: CERS,

Site ID: 428761
Site Name: Channel Islands Warehouse

CALPINE CONTAINERS (Continued) **S103952828**

Violation Date:	03-15-2023
Citation:	22 CCR 16 66266.81(a)(1) - California Code of Regulations, Title 22, Chapter 16, Section(s) 66266.81(a)(1)
Violation Description:	Failure to meet the spent lead acid battery management requirements, when handling, storing, or transporting more than 10 lead acid batteries at any one time.
Violation Notes:	Returned to compliance on 03/15/2023.
Violation Division:	Oxnard City CUPA
Violation Program:	HW
Violation Source:	CERS,
Site ID:	428761
Site Name:	Channel Islands Warehouse
Violation Date:	06-11-2019
Citation:	40 CFR 1 265.201(c)(3) - U.S. Code of Federal Regulations, Title 40, Chapter 1, Section(s) 265.201(c)(3)
Violation Description:	Failure to inspect hazardous waste tanks at least once each operating day for the following, when present: (1) Discharge control equipment (e.g., waste feed cutoff systems, by-pass systems, and drainage systems) to ensure that it is in good working order; (2) Data gathered from monitoring equipment (e.g., pressure and temperature gauges) to ensure that the tank is being operated according to its design; (3) The level of waste in the tank.
Violation Notes:	Returned to compliance on 09/26/2019.
Violation Division:	Oxnard City CUPA
Violation Program:	HW
Violation Source:	CERS,
Site ID:	428761
Site Name:	Channel Islands Warehouse
Violation Date:	10-02-2021
Citation:	2014-0057-DWQ - Industrial General Permit
Violation Description:	SW - Failure to meet NEC criteria
Violation Notes:	Discharger failed to recertify the NEC by October 1, 2021
Violation Division:	Water Boards
Violation Program:	INDSTW
Violation Source:	SMARTS,
Site ID:	428761
Site Name:	Channel Islands Warehouse
Violation Date:	01-04-2018
Citation:	HSC 6.5 25250.22 - California Health and Safety Code, Chapter 6.5, Section(s) 25250.22
Violation Description:	Failure to properly manage used oil and/or fuel filters in accordance with the requirements.
Violation Notes:	Returned to compliance on 01/26/2018. Observed one of the two containers of drained used oil filter containers lidded. Maintain these containers closed between uses.
Violation Division:	Oxnard City CUPA
Violation Program:	HW
Violation Source:	CERS,
Site ID:	428761
Site Name:	Channel Islands Warehouse
Violation Date:	10-23-2017
Citation:	HSC 6.95 25507 - California Health and Safety Code, Chapter 6.95, Section(s) 25507

CALPINE CONTAINERS (Continued) **S103952828**

Violation Description:	Failure to adequately establish and implement a business plan when storing/handling a hazardous material at or above reportable quantities.
Violation Notes:	Returned to compliance on 12/19/2017.
Violation Division:	Oxnard City CUPA
Violation Program:	HMRRP
Violation Source:	CERS,
Site ID:	428761
Site Name:	Channel Islands Warehouse
Violation Date:	01-04-2018
Citation:	40 CFR 1 265.173 - U.S. Code of Federal Regulations, Title 40, Chapter 1, Section(s) 265.173
Violation Description:	Failure to meet the following container management requirements: (a) A container holding hazardous waste must always be closed during storage, except when it is necessary to add or remove waste. (b) A container holding hazardous waste must not be opened, handled, or stored in a manner which may rupture the container or cause it to leak.
Violation Notes:	Returned to compliance on 01/26/2018. Used Oil from drained filters does not have a lid and not being used during inspection. Maintain hazardous waste containers closed between uses.
Violation Division:	Oxnard City CUPA
Violation Program:	HW
Violation Source:	CERS,
Site ID:	428761
Site Name:	Channel Islands Warehouse
Violation Date:	03-15-2023
Citation:	22 CCR 12 66262.34(f) - California Code of Regulations, Title 22, Chapter 12, Section(s) 66262.34(f)
Violation Description:	Failure to properly label hazardous waste accumulation containers and portable tanks with the following requirements: "Hazardous Waste", name and address of the generator, physical and chemical characteristics of the Hazardous Waste, and starting accumulation date.
Violation Notes:	Returned to compliance on 03/24/2023.
Violation Division:	Oxnard City CUPA
Violation Program:	HW
Violation Source:	CERS,
Site ID:	428761
Site Name:	Channel Islands Warehouse
Violation Date:	06-11-2019
Citation:	22 CCR 12 66262.34(f) - California Code of Regulations, Title 22, Chapter 12, Section(s) 66262.34(f)
Violation Description:	Failure to properly label hazardous waste accumulation containers and portable tanks with the following requirements: "Hazardous Waste", name and address of the generator, physical and chemical characteristics of the Hazardous Waste, and starting accumulation date.
Violation Notes:	Returned to compliance on 09/26/2019.
Violation Division:	Oxnard City CUPA
Violation Program:	HW
Violation Source:	CERS,
Site ID:	428761

CALPINE CONTAINERS (Continued) **S103952828**

Site Name: Channel Islands Warehouse
Violation Date: 03-15-2023
Citation: 40 CFR 1 265.31 - U.S. Code of Federal Regulations, Title 40, Chapter 1, Section(s) 265.31
Violation Description: Failure to maintain and operate the facility to minimize the possibility of a fire, explosion, or any unplanned sudden or non-sudden release of hazardous waste or hazardous waste constituents to air, soil, or surface water which could threaten human health or the environment.
Violation Notes: Returned to compliance on 03/16/2023.
Violation Division: Oxnard City CUPA
Violation Program: HW
Violation Source: CERS,

Site ID: 428761
Site Name: Channel Islands Warehouse
Violation Date: 06-11-2019
Citation: 40 CFR 1 265.31 - U.S. Code of Federal Regulations, Title 40, Chapter 1, Section(s) 265.31
Violation Description: Failure to maintain and operate the facility to minimize the possibility of a fire, explosion, or any unplanned sudden or non-sudden release of hazardous waste or hazardous waste constituents to air, soil, or surface water which could threaten human health or the environment.
Violation Notes: Returned to compliance on 09/26/2019.
Violation Division: Oxnard City CUPA
Violation Program: HW
Violation Source: CERS,

Site ID: 428761
Site Name: Channel Islands Warehouse
Violation Date: 06-21-2021
Citation: 22 CCR 12 66262.40(a) - California Code of Regulations, Title 22, Chapter 12, Section(s) 66262.40(a)
Violation Description: Failure to keep a copy of each properly signed manifest for at least three years from the date the waste was accepted by the initial transporter. The manifest signed at the time the waste was accepted for transport shall be kept until receiving a signed copy from the designated facility which received the waste.
Violation Notes: Returned to compliance on 07/02/2021.
Violation Division: Oxnard City CUPA
Violation Program: HW
Violation Source: CERS,

Site ID: 428761
Site Name: Channel Islands Warehouse
Violation Date: 06-11-2019
Citation: 22 CCR 11 66261.7 - California Code of Regulations, Title 22, Chapter 11, Section(s) 66261.7
Violation Description: Failure to manage empty containers greater than 5 gallons in capacity that previously held a hazardous material/waste in accordance with 22 CCR 11 66261.7 including but not limited to the following: (e)(2)By reclaiming its scrap value onsite or shipping the container or inner liner to a person who reclaims its scrap value; or (3) By reconditioning or re manufacturing the container or inner liner onsite for subsequent reuse, or shipping the container or inner liner to a person who reconditions or re-manufactures the container or inner

CALPINE CONTAINERS (Continued) **S103952828**

liner; or (4) By shipping the container or inner liner to a supplier or to another intermediate collection location for accumulation prior to managing the container or inner liner pursuant to subsections (e)(2) or (e)(3) of 22 CCR 11 66261.7; or (i) By shipping the container or inner liner back to the supplier for the purpose of being refilled. (f) A container or an inner liner removed from a container larger than five gallons in capacity which is managed pursuant to subsection (e) of 22 CCR 11 66261.7 shall be marked with the date it has been emptied and shall be managed within one year of being emptied.

Violation Notes: Returned to compliance on 09/26/2019.
Violation Division: Oxnard City CUPA
Violation Program: HW
Violation Source: CERS,

Site ID: 428761
Site Name: Channel Islands Warehouse
Violation Date: 06-11-2019
Citation: 40 CFR 1 265.174 - U.S. Code of Federal Regulations, Title 40, Chapter 1, Section(s) 265.174
Violation Description: Failure to inspect hazardous waste storage areas at least weekly and look for leaking and deteriorating containers.
Violation Notes: Returned to compliance on 09/26/2019.
Violation Division: Oxnard City CUPA
Violation Program: HW
Violation Source: CERS,

Site ID: 428761
Site Name: Channel Islands Warehouse
Violation Date: 06-11-2019
Citation: HSC 6.95 25508(a)(1) - California Health and Safety Code, Chapter 6.95, Section(s) 25508(a)(1)
Violation Description: Failure to annually review and electronically certify that the business plan is complete and accurate on or before the annual due date.
Violation Notes: Returned to compliance on 07/02/2019.
Violation Division: Oxnard City CUPA
Violation Program: HMRRP
Violation Source: CERS,

Site ID: 428761
Site Name: Channel Islands Warehouse
Violation Date: 03-15-2023
Citation: 22 CCR 12 66262.40(a) - California Code of Regulations, Title 22, Chapter 12, Section(s) 66262.40(a)
Violation Description: Failure to keep a copy of each properly signed manifest for at least three years from the date the waste was accepted by the initial transporter. The manifest signed at the time the waste was accepted for transport shall be kept until receiving a signed copy from the designated facility which received the waste.
Violation Notes: Returned to compliance on 03/16/2023.
Violation Division: Oxnard City CUPA
Violation Program: HW
Violation Source: CERS,

Evaluation:
Eval General Type: Other/Unknown

CALPINE CONTAINERS (Continued) **S103952828**

Eval Date: 01-04-2018
Violations Found: Yes
Eval Type: Other, not routine, done by local agency
Eval Notes: Pay invoice by due date.
Eval Division: Oxnard City CUPA
Eval Program: HW
Eval Source: CERS,

Eval General Type: Compliance Evaluation Inspection
Eval Date: 03-15-2023
Violations Found: Yes
Eval Type: Routine done by local agency
Eval Notes: Not reported
Eval Division: Oxnard City CUPA
Eval Program: HMRRP
Eval Source: CERS,

Eval General Type: Compliance Evaluation Inspection
Eval Date: 06-11-2019
Violations Found: Yes
Eval Type: Routine done by local agency
Eval Notes: Not reported
Eval Division: Oxnard City CUPA
Eval Program: HW
Eval Source: CERS,

Eval General Type: Other/Unknown
Eval Date: 01-04-2018
Violations Found: Yes
Eval Type: Other, not routine, done by local agency
Eval Notes: Pay invoice by due date.
Eval Division: Oxnard City CUPA
Eval Program: HMRRP
Eval Source: CERS,

Eval General Type: Compliance Evaluation Inspection
Eval Date: 06-11-2019
Violations Found: Yes
Eval Type: Routine done by local agency
Eval Notes: Not reported
Eval Division: Oxnard City CUPA
Eval Program: HMRRP
Eval Source: CERS,

Eval General Type: Compliance Evaluation Inspection
Eval Date: 06-21-2021
Violations Found: Yes
Eval Type: Routine done by local agency
Eval Notes: Not reported
Eval Division: Oxnard City CUPA
Eval Program: HW
Eval Source: CERS,

Eval General Type: Other/Unknown
Eval Date: 03-15-2023
Violations Found: No
Eval Type: Other, not routine, done by local agency

CALPINE CONTAINERS (Continued) **S103952828**

Eval Notes: Complaint investigation.
Eval Division: Oxnard City CUPA
Eval Program: HW
Eval Source: CERS,

Eval General Type: Compliance Evaluation Inspection
Eval Date: 03-15-2023
Violations Found: Yes
Eval Type: Routine done by local agency
Eval Notes: Not reported
Eval Division: Oxnard City CUPA
Eval Program: HW
Eval Source: CERS,

Eval General Type: Compliance Evaluation Inspection
Eval Date: 06-21-2021
Violations Found: Yes
Eval Type: Routine done by local agency
Eval Notes: Not reported
Eval Division: Oxnard City CUPA
Eval Program: HMRRP
Eval Source: CERS,

Eval General Type: Compliance Evaluation Inspection
Eval Date: 12-18-2017
Violations Found: Yes
Eval Type: Routine done by local agency
Eval Notes: Not reported
Eval Division: Oxnard City CUPA
Eval Program: HMRRP
Eval Source: CERS,

Enforcement Action:
Site ID: 428761
Site Name: Channel Islands Warehouse
Site Address: 5655 ARCTURUS AVE
Site City: OXNARD
Site Zip: 93033
Enf Action Date: 01-03-2022
Enf Action Type: Notice of Violation
Enf Action Description: Notice of Violation
Enf Action Notes: Discharger did not re-certify NEC for the 2021/2022 reporting year after being sent the NOV via email on 10/18/2021. This NOV was issued via First Class Mail.
Enf Action Division: Water Boards
Enf Action Program: INDSTW
Enf Action Source: SMARTS,

Site ID: 428761
Site Name: Channel Islands Warehouse
Site Address: 5655 ARCTURUS AVE
Site City: OXNARD
Site Zip: 93033
Enf Action Date: 10-18-2021
Enf Action Type: Notice of Violation
Enf Action Description: Notice of Violation
Enf Action Notes: Discharger did not recertify NEC by October 1, 2021

CALPINE CONTAINERS (Continued) **S103952828**

Enf Action Division: Water Boards
Enf Action Program: INDSTW
Enf Action Source: SMARTS,

Coordinates:
Site ID: 428761
Facility Name: Channel Islands Warehouse
Env Int Type Code: HMBP
Program ID: 10748911
Coord Name: Not reported
Ref Point Type Desc: Center of a facility or station.,
Latitude: 34.145880
Longitude: -119.173780

Affiliation:
Affiliation Type Desc: CUPA District
Entity Name: Oxnard Fire Department
Entity Title: Not reported
Affiliation Address: 360 West Second Street
Affiliation City: Oxnard
Affiliation State: CA
Affiliation Country: Not reported
Affiliation Zip: 93030
Affiliation Phone: (805) 385-7722,

Affiliation Type Desc: Document Preparer
Entity Name: John Hansen
Entity Title: Not reported
Affiliation Address: Not reported
Affiliation City: Not reported
Affiliation State: Not reported
Affiliation Country: Not reported
Affiliation Zip: Not reported
Affiliation Phone: ,

Affiliation Type Desc: Environmental Contact
Entity Name: John Hansen
Entity Title: Not reported
Affiliation Address: P.O. BOX 6229
Affiliation City: Oxnard
Affiliation State: CA
Affiliation Country: Not reported
Affiliation Zip: 93033
Affiliation Phone: ,

Affiliation Type Desc: Operator
Entity Name: John Hansen
Entity Title: Not reported
Affiliation Address: Not reported
Affiliation City: Not reported
Affiliation State: Not reported
Affiliation Country: Not reported
Affiliation Zip: Not reported
Affiliation Phone: (805) 207-9436,

Affiliation Type Desc: Parent Corporation

CALPINE CONTAINERS (Continued) **S103952828**

Entity Name:	Del Norte Distribution
Entity Title:	Not reported
Affiliation Address:	Not reported
Affiliation City:	Not reported
Affiliation State:	Not reported
Affiliation Country:	Not reported
Affiliation Zip:	Not reported
Affiliation Phone:	,

Affiliation Type Desc:	Identification Signer
Entity Name:	John Hansen
Entity Title:	Warehouse Supervisor
Affiliation Address:	Not reported
Affiliation City:	Not reported
Affiliation State:	Not reported
Affiliation Country:	Not reported
Affiliation Zip:	Not reported
Affiliation Phone:	,

Affiliation Type Desc:	Legal Owner
Entity Name:	Woody Hansen
Entity Title:	Not reported
Affiliation Address:	whansen@delnortedistribution.com
Affiliation City:	Camarillo
Affiliation State:	CA
Affiliation Country:	United States
Affiliation Zip:	93033
Affiliation Phone:	(805) 207-8139,

Affiliation Type Desc:	Property Owner
Entity Name:	John Woodford Hansen
Entity Title:	Not reported
Affiliation Address:	whansen@delnortedistribution.com
Affiliation City:	Oxnard
Affiliation State:	CA
Affiliation Country:	United States
Affiliation Zip:	93033
Affiliation Phone:	(805) 207-8139,

Affiliation Type Desc:	Facility Mailing Address
Entity Name:	Mailing Address
Entity Title:	Not reported
Affiliation Address:	5655 Arcturus Ave
Affiliation City:	Oxnard
Affiliation State:	CA
Affiliation Country:	Not reported
Affiliation Zip:	93033
Affiliation Phone:	,

Affiliation Type Desc:	Owner/Operator
Entity Name:	Channel Islands Warehouse
Entity Title:	Operator
Affiliation Address:	5655 Arcturus Ave
Affiliation City:	Oxnard
Affiliation State:	CA
Affiliation Country:	Not reported
Affiliation Zip:	93033

CALPINE CONTAINERS (Continued) **S103952828**

Affiliation Phone: ,

HWTS:

Name:	CHANNEL ISLANDS LOGISTICS
Address:	5655 ARCTURUS AVE
Address 2:	Not reported
City,State,Zip:	OXNARD, CA 93033
EPA ID:	CAL000391353
Inactive Date:	Not reported
Create Date:	11/13/2013
Last Act Date:	Not reported
Mailing Name:	Not reported
Mailing Address:	PO BOX 6229
Mailing Address 2:	Not reported
Mailing City,State,Zip:	OXNARD, CA 930316229
Owner Name:	CHANNEL ISLANDS LOGISTICS
Owner Address:	5655 ARCTURUS AVE
Owner Address 2:	Not reported
Owner City,State,Zip:	OXNARD, CA 93033
Owner Phone:	Not reported
Owner Fax:	Not reported
Contact Name:	KERRY TISSLER
Contact Address:	5655 ARCTURUS AVE
Contact Address 2:	Not reported
City,State,Zip:	OXNARD, CA 93033
Contact Phone:	Not reported
Contact Fax:	Not reported
Facility Status:	Active
Facility Type:	PERMANENT
Category:	STATE
Latitude:	34.145901
Longitude:	-119.1737925

NAICS:

EPA ID:	CAL000391353
Create Date:	2013-11-13 13:36:27.887
NAICS Code:	48849
NAICS Description:	Other Support Activities for Road Transportation
Issued EPA ID Date:	2013-11-13 13:36:27.87000
Inactive Date:	Not reported
Facility Name:	CHANNEL ISLANDS LOGISTICS
Facility Address:	5655 ARCTURUS AVE
Facility Address 2:	Not reported
Facility City:	OXNARD
Facility County:	Not reported
Facility State:	CA
Facility Zip:	93033

Q95 WNW 1/4-1/2 0.348 mi. 1839 ft. | **RAMOS PROPERTY (MIGUEL)**
5690 CYPRESS
OXNARD, CA 93030
Site 1 of 2 in cluster Q

LUST Cortese HIST CORTESE | **S102433366 N/A**

Actual: 18 ft.

Focus Map: 1

LUST REG 4:

Region:	4
Regional Board:	04
County:	Ventura
Facility Id:	C-89078
Status:	Remediation Plan
Substance:	Gasoline
Substance Quantity:	Not reported
Local Case No:	89078
Case Type:	Soil
Abatement Method Used at the Site:	Excavate and Dispose
Global ID:	T0611100487
W Global ID:	Not reported
Staff:	UNK
Local Agency:	56000L
Cross Street:	Not reported
Enforcement Type:	LFOR
Date Leak Discovered:	6/27/1989
Date Leak First Reported:	6/27/1989
Date Leak Record Entered:	Not reported
Date Confirmation Began:	6/27/1989
Date Leak Stopped:	Not reported
Date Case Last Changed on Database:	Not reported
Date the Case was Closed:	Not reported
How Leak Discovered:	Not reported
How Leak Stopped:	Not reported
Cause of Leak:	Not reported
Leak Source:	Not reported
Operator:	Not reported
Water System:	Not reported
Well Name:	Not reported
Approx. Dist To Production Well (ft):	3297.5579317744685458130601255
Source of Cleanup Funding:	F
Preliminary Site Assessment Workplan Submitted:	6/27/1989
Preliminary Site Assessment Began:	3/18/1990
Pollution Characterization Began:	3/18/1990
Remediation Plan Submitted:	7/15/1993
Remedial Action Underway:	Not reported
Post Remedial Action Monitoring Began:	Not reported
Enforcement Action Date:	7/3/1989
Historical Max MTBE Date:	11/11/2002
Hist Max MTBE Conc in Groundwater:	0
Hist Max MTBE Conc in Soil:	Not reported
Significant Interim Remedial Action Taken:	Not reported
GW Qualifier:	ND
Soil Qualifier:	Not reported
Organization:	Not reported
Owner Contact:	Not reported
Responsible Party:	MIGUEL RAMOS
RP Address:	Not reported
Program:	LUST
Lat/Long:	34.1474283 / -1
Local Agency Staff:	DBW

RAMOS PROPERTY (MIGUEL) (Continued) **S102433366**

Beneficial Use:	Not reported
Priority:	Not reported
Cleanup Fund Id:	Not reported
Suspended:	Not reported
Assigned Name:	Not reported
Summary:	Not reported

CORTESE:

Name:	RAMOS PROPERTY (MIGUEL)
Address:	5690 CYPRESS
City,State,Zip:	OXNARD, CA 93030
Region:	CORTESE
Envirostor Id:	Not reported
Global ID:	T0611100487
Site/Facility Type:	LUST CLEANUP SITE
Cleanup Status:	COMPLETED - CASE CLOSED
Status Date:	Not reported
Site Code:	Not reported
Latitude:	Not reported
Longitude:	Not reported
Owner:	Not reported
Enf Type:	Not reported
Swat R:	Not reported
Flag:	active
Order No:	Not reported
Waste Discharge System No:	Not reported
Effective Date:	Not reported
Region 2:	Not reported
WID Id:	Not reported
Solid Waste Id No:	Not reported
Waste Management Uit Name:	Not reported
File Name:	Active Open

HIST CORTESE:

edr_fname:	MIGUEL RAMOS
edr_fadd1:	5690 CYPRESS
City,State,Zip:	OXNARD, CA 93030
Region:	CORTESE
Facility County Code:	56
Reg By:	LTNKA
Reg Id:	C-89078

Q96 **RAMOS PROPERTY (MIGUEL)** **LUST** **S105974818**
WNW **5690 CYPRESS** **CERS** **N/A**
1/4-1/2 **OXNARD, CA 93030**
0.348 mi.
1839 ft. **Site 2 of 2 in cluster Q**

Actual:
18 ft.

Focus Map:
1

VENTURA CO. LUST:

Name:	RAMOS PROPERTY (MIGUEL)
Address:	5690 CYPRESS
City:	OXNARD
Region:	VENTURA
Facility ID:	89078
Status:	Case Closed

RAMOS PROPERTY (MIGUEL) (Continued) **S105974818**

LUST:

Name:	RAMOS PROPERTY (MIGUEL)
Address:	5690 CYPRESS
City,State,Zip:	OXNARD, CA 93030
Lead Agency:	VENTURA COUNTY
Case Type:	LUST Cleanup Site
Geo Track:	http://geotracker.waterboards.ca.gov/profile_report.asp?global_id=T0611100487
Global Id:	T0611100487
Latitude:	34.1474283
Longitude:	-119.1728519
Status:	Completed - Case Closed
Status Date:	01/06/2005
Case Worker:	DBW
RB Case Number:	C89078
Local Agency:	VENTURA COUNTY
File Location:	Not reported
Local Case Number:	89078
Potential Media Affect:	Soil
Potential Contaminants of Concern:	Gasoline
EPA Region:	9
Coordinate Source:	* Historical Geocode - Exact Address Match
Cuf Case:	YES
Quantity Released Gallons:	Not reported
Begin Date:	06/27/1989
Leak Reported Date:	06/27/1989
How Discovered:	Not reported
How Discovered Description:	Not reported
Discharge Source:	Not reported
Discharge Cause:	Not reported
Stop Method:	Not reported
Stop Description:	Not reported
No Further Action Date:	01/06/2005
CA Water Watershed Name:	Oxnard (410.00)
Dwr Groundwater Subbasin Name:	Santa Clara River Valley - Oxnard (4-004.02)
Disadvantaged Community:	Not reported
CA Enviroscreen 3 Score:	91-95%
CA Enviroscreen 4 Score:	85-90%
Military DOD Site:	No
Facility Project Subtype:	Not reported
RWQCB Region:	LOS ANGELES RWQCB (REGION 4)
Site History:	Not reported

LUST:

Global Id:	T0611100487
Contact Type:	Regional Board Caseworker
Contact Name:	DANIEL PIROTTON
Organization Name:	LOS ANGELES RWQCB (REGION 4)
Address:	Not reported
City:	R4 UNKNOWN
Email:	dpirotton@waterboards.ca.gov
Phone Number:	2135766714

Global Id:	T0611100487
Contact Type:	Local Agency Caseworker - Primary Caseworker
Contact Name:	DIANE B. WAHL
Organization Name:	VENTURA COUNTY
Address:	800 S. VICTORIA AVE.

RAMOS PROPERTY (MIGUEL) (Continued) **S105974818**

City: VENTURA
Email: diane.wahl@ventura.org
Phone Number: 8056545040

LUST:
Global Id: T0611100487
Action Type: ENFORCEMENT
Date: 09/15/2004
Action: * Historical Enforcement - #4

Global Id: T0611100487
Action Type: ENFORCEMENT
Date: 08/26/2003
Action: File review - #2

Global Id: T0611100487
Action Type: ENFORCEMENT
Date: 12/08/2003
Action: * Historical Enforcement - #3

Global Id: T0611100487
Action Type: ENFORCEMENT
Date: 07/03/1989
Action: * Historical Enforcement - #1

Global Id: T0611100487
Action Type: ENFORCEMENT
Date: 01/06/2005
Action: Closure/No Further Action Letter - #6

Global Id: T0611100487
Action Type: Other
Date: 06/27/1989
Action: Leak Reported

Global Id: T0611100487
Action Type: RESPONSE
Date: 12/03/2004
Action: Unknown

Global Id: T0611100487
Action Type: ENFORCEMENT
Date: 01/04/2005
Action: * Historical Enforcement - #5

Global Id: T0611100487
Action Type: Other
Date: 06/27/1989
Action: Leak Discovery

LUST:
Global Id: T0611100487
Status: Open - Case Begin Date
Status Date: 06/27/1989

Global Id: T0611100487

RAMOS PROPERTY (MIGUEL) (Continued) **S105974818**

Status: Open - Site Assessment
Status Date: 06/27/1989

Global Id: T0611100487
Status: Open - Site Assessment
Status Date: 03/18/1990

Global Id: T0611100487
Status: Open - Remediation
Status Date: 07/15/1993

Global Id: T0611100487
Status: Completed - Case Closed
Status Date: 01/06/2005

CERS:
Name: RAMOS PROPERTY (MIGUEL)
Address: 5690 CYPRESS
City,State,Zip: OXNARD, CA 93030
Site ID: 679047
CERS ID: T0611100487
CERS Description: Leaking Underground Storage Tank Cleanup Site

Affiliation:
Affiliation Type Desc: Local Agency Caseworker
Entity Name: DIANE B. WAHL - VENTURA COUNTY
Entity Title: Not reported
Affiliation Address: 800 S. VICTORIA AVE.
Affiliation City: VENTURA
Affiliation State: CA
Affiliation Country: Not reported
Affiliation Zip: Not reported
Affiliation Phone: 8056545040,

Affiliation Type Desc: Regional Board Caseworker
Entity Name: DANIEL PIROTTON - LOS ANGELES RWQCB (REGION 4)
Entity Title: Not reported
Affiliation Address: Not reported
Affiliation City: R4 UNKNOWN
Affiliation State: CA
Affiliation Country: Not reported
Affiliation Zip: Not reported
Affiliation Phone: 2135766714,

R97 **ENGINEERING AND EMISSION TEST CENTER** **CPS-SLIC** **1008152527**
SW **5900 ARCTURUS AVE** **CERS HAZ WASTE** **N/A**
1/4-1/2 **OXNARD, CA 93033** **CERS TANKS**
0.387 mi. **FINDS**
2041 ft. **Site 1 of 2 in cluster R** **CERS**

Actual:
13 ft.

Focus Map:
4

CPS-SLIC:
Name: BMW ENGINEERING WEST FACILITY
Address: 5900 ARCTURUS AVE
City,State,Zip: OXNARD, CA 93033
Region: STATE
Facility Status: **Completed - Case Closed**

ENGINEERING AND EMISSION TEST CENTER (Continued) **1008152527**

Status Date:	07/16/2010
Global Id:	SLT43696694
Lead Agency:	LOS ANGELES RWQCB (REGION 4)
Lead Agency Case Number:	Not reported
Latitude:	34.1433329154082
Longitude:	-119.171168804169
Case Type:	Cleanup Program Site
Case Worker:	Not reported
Local Agency:	Not reported
RB Case Number:	1063
File Location:	Not reported
Potential Media Affected:	Not reported
Potential Contaminants of Concern:	Not reported
EPA Region:	9
Coordinate Source:	Manual Entry on Screens
Cuf Case:	NO
Quantity Released Gallons:	Not reported
Begin Date:	03/01/2001
Leak Reported Date:	Not reported
How Discovered:	Not reported
How Discovered Description:	Not reported
Discharge Source:	Not reported
Discharge Cause:	Not reported
Stop Method:	Not reported
Stop Description:	Not reported
No Further Action Date:	07/16/2010
CA Water Watershed Name:	Oxnard (410.00)
Dwr Groundwater Subbasin Name:	Santa Clara River Valley - Oxnard (4-004.02)
Disadvantaged Community:	Not reported
CA Enviroscreen 3 Score:	91-95%
CA Enviroscreen 4 Score:	85-90%
Military DOD Site:	No
Facility Project Subtype:	Not reported
RWQCB Region:	LOS ANGELES RWQCB (REGION 4)
Site History:	Not reported

Click here to access the California GeoTracker records for this facility:

CERS HAZ WASTE:

Name:	BMW OXNARD ENGINEERING AND EMISSION TEST CENTER
Address:	5900 ARCTURUS AVE.
City,State,Zip:	OXNARD, CA 93033
Site ID:	12819
CERS ID:	10201105
CERS Description:	Hazardous Waste Generator

CERS TANKS:

Name:	BMW OXNARD ENGINEERING AND EMISSION TEST CENTER
Address:	5900 ARCTURUS AVE.
City,State,Zip:	OXNARD, CA 93033
Site ID:	12819
CERS ID:	10201105
CERS Description:	Aboveground Petroleum Storage

FINDS:

Registry ID: 110002938705

ENGINEERING AND EMISSION TEST CENTER (Continued) **1008152527**

Click Here for FRS Facility Detail Report:

Environmental Interest/Information System:

California Hazardous Waste Tracking System - Datamart (HWTS-DATAMART) provides California with information on hazardous waste shipments for generators, transporters, and treatment, storage, and disposal facilities.
RCRAInfo is a national information system that supports the Resource Conservation and Recovery Act (RCRA) program through the tracking of events and activities related to facilities that generate, transport, and treat, store, or dispose of hazardous waste. RCRAInfo allows RCRA program staff to track the notification, permit, compliance, and corrective action activities required under RCRA.
HAZARDOUS WASTE BIENNIAL REPORTER
STATE MASTER

Click this hyperlink while viewing on your computer to access additional FINDS: detail in the EDR Site Report.

CERS:

Name:	BMW ENGINEERING WEST FACILITY
Address:	5900 ARCTURUS AVE
City,State,Zip:	OXNARD, CA 93033
Site ID:	638690
CERS ID:	SLT43696694
CERS Description:	Cleanup Program Site

Name:	BMW OXNARD ENGINEERING AND EMISSION TEST CENTER
Address:	5900 ARCTURUS AVE.
City,State,Zip:	OXNARD, CA 93033
Site ID:	12819
CERS ID:	10201105
CERS Description:	Chemical Storage Facilities

Violations:

Site ID:	12819
Site Name:	BMW Oxnard Engineering and Emission Test Center
Violation Date:	07-02-2013
Citation:	HSC 6.95 Multiple - California Health and Safety Code, Chapter 6.95, Section(s) Multiple
Violation Description:	Business Plan Program - Administration/Documentation - General
Violation Notes:	Returned to compliance on 07/02/2013. Inventory is not accurate. Update inventory and update CERS.
Violation Division:	Oxnard City CUPA
Violation Program:	HMRRP
Violation Source:	CERS,

Site ID:	12819
Site Name:	BMW Oxnard Engineering and Emission Test Center
Violation Date:	10-31-2017
Citation:	40 CFR 1 262.34(d)(5)(iii) - U.S. Code of Federal Regulations, Title 40, Chapter 1, Section(s) 262.34(d)(5)(iii)
Violation Description:	Failure to ensure that all employees are thoroughly familiar with proper waste handling and emergency procedures, relevant to their responsibilities during normal facility operations and emergencies.
Violation Notes:	Returned to compliance on 11/28/2017.
Violation Division:	Oxnard City CUPA
Violation Program:	HW

ENGINEERING AND EMISSION TEST CENTER (Continued) **1008152527**

Violation Source: CERS,

Site ID: 12819
Site Name: BMW Oxnard Engineering and Emission Test Center
Violation Date: 10-31-2017
Citation: HSC 6.67 25270.4.5(a) - California Health and Safety Code, Chapter 6.67, Section(s) 25270.4.5(a)
Violation Description: Failure to regularly inspect aboveground valves, piping, and appurtenances.
Violation Notes: Returned to compliance on 11/28/2017.
Violation Division: Oxnard City CUPA
Violation Program: APSA
Violation Source: CERS,

Site ID: 12819
Site Name: BMW Oxnard Engineering and Emission Test Center
Violation Date: 10-31-2017
Citation: 22 CCR 12 66262.34(f) - California Code of Regulations, Title 22, Chapter 12, Section(s) 66262.34(f)
Violation Description: Failure to properly label hazardous waste accumulation containers and portable tanks with the following requirements: "Hazardous Waste", name and address of the generator, physical and chemical characteristics of the Hazardous Waste, and starting accumulation date.
Violation Notes: Returned to compliance on 11/28/2017.
Violation Division: Oxnard City CUPA
Violation Program: HW
Violation Source: CERS,

Site ID: 12819
Site Name: BMW Oxnard Engineering and Emission Test Center
Violation Date: 10-31-2017
Citation: HSC 6.67 25270.4.5(a) - California Health and Safety Code, Chapter 6.67, Section(s) 25270.4.5(a)
Violation Description: "Failure to test or inspect each aboveground container for integrity based on industry standards as discussed in the SPCC Plan: 1. On a regular schedule. 2. After making material repairs. 3. Use non-destructive testing. 4. Inspect each container s supports, foundations, and outside for signs of deterioration, discharges, or accumulation of oil inside diked areas."
Violation Notes: Returned to compliance on 11/28/2017.
Violation Division: Oxnard City CUPA
Violation Program: APSA
Violation Source: CERS,

Site ID: 12819
Site Name: BMW Oxnard Engineering and Emission Test Center
Violation Date: 12-05-2019
Citation: HSC 6.67 25270.4.5(a) - California Health and Safety Code, Chapter 6.67, Section(s) 25270.4.5(a)
Violation Description: Failure to include in the SPCC Plan an adequate facility diagram, or no facility diagram included. The facility diagram is not required on a Tier I qualified facility SPCC Plan.
Violation Notes: Returned to compliance on 12/11/2019. Most recent submittal of the site map to CERS is incomplete. Upload map showing locations of the internal building and piping of aboveground tanks to buildings/dispensers. These maps are available onsite.

ENGINEERING AND EMISSION TEST CENTER (Continued) **1008152527**

Violation Division: Oxnard City CUPA
Violation Program: APSA
Violation Source: CERS,

Site ID: 12819
Site Name: BMW Oxnard Engineering and Emission Test Center
Violation Date: 12-05-2019
Citation: HSC 6.95 25508(a)(1) - California Health and Safety Code, Chapter 6.95, Section(s) 25508(a)(1)
Violation Description: Failure to complete and electronically submit a site map with all required content.
Violation Notes: Returned to compliance on 12/11/2019. Most recent submittal of the site map to CERS is incomplete. Upload map showing locations of the internal building and piping of aboveground tanks to buildings/dispensers. These maps are available onsite.
Violation Division: Oxnard City CUPA
Violation Program: HMRRP
Violation Source: CERS,

Site ID: 12819
Site Name: BMW Oxnard Engineering and Emission Test Center
Violation Date: 10-31-2017
Citation: HSC 6.67 25270.4.5(a) - California Health and Safety Code, Chapter 6.67, Section(s) 25270.4.5(a)
Violation Description: Failure to include in the SPCC Plan an adequate facility diagram, or no facility diagram included. The facility diagram is not required on a Tier I qualified facility SPCC Plan.
Violation Notes: Returned to compliance on 11/28/2017.
Violation Division: Oxnard City CUPA
Violation Program: APSA
Violation Source: CERS,

Site ID: 12819
Site Name: BMW Oxnard Engineering and Emission Test Center
Violation Date: 10-31-2017
Citation: HSC 6.67 25270.4.5(a) - California Health and Safety Code, Chapter 6.67, Section(s) 25270.4.5(a)
Violation Description: "Failure to engineer or update each container installation to avoid discharges by providing at least one of the following devices: 1. An audible or visual high liquid level alarm. 2. High liquid level pump cutoff devices. 3. Audible or code signal communications between tank gauger and pumping station. 4. A fast response system for determining liquid levels, such as computers, telepulse or direct vision gauges.
Violation Notes: Returned to compliance on 11/28/2017.
Violation Division: Oxnard City CUPA
Violation Program: APSA
Violation Source: CERS,

Site ID: 12819
Site Name: BMW Oxnard Engineering and Emission Test Center
Violation Date: 10-31-2017
Citation: 22 CCR 12 66262.11 - California Code of Regulations, Title 22, Chapter 12, Section(s) 66262.11
Violation Description: Failure to determine if wastes generated are hazardous waste by using generator knowledge or applying testing method.
Violation Notes: Returned to compliance on 11/28/2017.
Violation Division: Oxnard City CUPA

ENGINEERING AND EMISSION TEST CENTER (Continued) **1008152527**

Violation Program: HW
Violation Source: CERS,

Site ID: 12819
Site Name: BMW Oxnard Engineering and Emission Test Center
Violation Date: 10-31-2017
Citation: HSC 6.67 25270.4.5(a) - California Health and Safety Code, Chapter 6.67, Section(s) 25270.4.5(a)
Violation Description: "Failure to prepare an SPCC Plan which fulfills all basic requirements that include: 1. The SPCC Plan must be prepared in accordance with good engineering practices. 2. Have full approval of management at a level of authority to commit the necessary resources to fully implement the SPCC Plan. 3. Prepare the SPCC Plan in writing. 4. Follow the sequence of the SPCC rule or include a cross-reference. 5. If the SPCC Plan calls for additional procedures, methods, or equipment not yet fully operational, discuss the items in separate paragraphs."
Violation Notes: Returned to compliance on 11/28/2017.
Violation Division: Oxnard City CUPA
Violation Program: APSA
Violation Source: CERS,

Evaluation:
Eval General Type: Compliance Evaluation Inspection
Eval Date: 07-02-2013
Violations Found: No
Eval Type: Routine done by local agency
Eval Notes: Not reported
Eval Division: Oxnard City CUPA
Eval Program: APSA
Eval Source: CERS,

Eval General Type: Compliance Evaluation Inspection
Eval Date: 07-02-2013
Violations Found: No
Eval Type: Routine done by local agency
Eval Notes: Not reported
Eval Division: Oxnard City CUPA
Eval Program: HW
Eval Source: CERS,

Eval General Type: Compliance Evaluation Inspection
Eval Date: 10-31-2017
Violations Found: No
Eval Type: Routine done by local agency
Eval Notes: Not reported
Eval Division: Oxnard City CUPA
Eval Program: HMRRP
Eval Source: CERS,

Eval General Type: Compliance Evaluation Inspection
Eval Date: 12-05-2019
Violations Found: Yes
Eval Type: Routine done by local agency
Eval Notes: APSA inspection conducted using "APSA Non-Qualified Inspection Report". SPCC Plan available and implemented. Cross reference list provided. Site layout available. Inspection documents available

ENGINEERING AND EMISSION TEST CENTER (Continued) **1008152527**

digitally. Annual training documents available. Annual service records conducted by third party available. CERS had an updated the APSA section in April 2019. Ensure to fill out and submit during next submittal.

Eval Division: Oxnard City CUPA
Eval Program: APSA
Eval Source: CERS,

Eval General Type: Compliance Evaluation Inspection
Eval Date: 03-30-2022
Violations Found: No
Eval Type: Routine done by local agency
Eval Notes: Not reported
Eval Division: Oxnard City CUPA
Eval Program: HW
Eval Source: CERS,

Eval General Type: Compliance Evaluation Inspection
Eval Date: 12-05-2019
Violations Found: Yes
Eval Type: Routine done by local agency
Eval Notes: Not reported
Eval Division: Oxnard City CUPA
Eval Program: HMRRP
Eval Source: CERS,

Eval General Type: Other/Unknown
Eval Date: 12-09-2019
Violations Found: No
Eval Type: Other, not routine, done by local agency
Eval Notes: Review Notice to Comply from routine inspection conducted 12/5/2019.
Eval Division: Oxnard City CUPA
Eval Program: HMRRP
Eval Source: CERS,

Eval General Type: Other/Unknown
Eval Date: 12-09-2019
Violations Found: No
Eval Type: Other, not routine, done by local agency
Eval Notes: Review Notice to Comply from routine inspection conducted 12/5/2019.
Eval Division: Oxnard City CUPA
Eval Program: APSA
Eval Source: CERS,

Eval General Type: Other/Unknown
Eval Date: 12-19-2019
Violations Found: No
Eval Type: Other, not routine, done by local agency
Eval Notes: Verified violations from report dated 12/5/2019 had been corrected.
Eval Division: Oxnard City CUPA
Eval Program: HMRRP
Eval Source: CERS,

Eval General Type: Compliance Evaluation Inspection
Eval Date: 03-30-2022
Violations Found: No
Eval Type: Routine done by local agency

ENGINEERING AND EMISSION TEST CENTER (Continued) **1008152527**

Eval Notes: Not reported
Eval Division: Oxnard City CUPA
Eval Program: HMRRP
Eval Source: CERS,

Eval General Type: Compliance Evaluation Inspection
Eval Date: 10-31-2017
Violations Found: Yes
Eval Type: Routine done by local agency
Eval Notes: Not reported
Eval Division: Oxnard City CUPA
Eval Program: APSA
Eval Source: CERS,

Eval General Type: Compliance Evaluation Inspection
Eval Date: 10-31-2017
Violations Found: Yes
Eval Type: Routine done by local agency
Eval Notes: Not reported
Eval Division: Oxnard City CUPA
Eval Program: HW
Eval Source: CERS,

Eval General Type: Compliance Evaluation Inspection
Eval Date: 03-30-2022
Violations Found: No
Eval Type: Routine done by local agency
Eval Notes: Not reported
Eval Division: Oxnard City CUPA
Eval Program: APSA
Eval Source: CERS,

Eval General Type: Compliance Evaluation Inspection
Eval Date: 07-02-2013
Violations Found: Yes
Eval Type: Routine done by local agency
Eval Notes: Not reported
Eval Division: Oxnard City CUPA
Eval Program: HMRRP
Eval Source: CERS,

Eval General Type: Compliance Evaluation Inspection
Eval Date: 12-05-2019
Violations Found: No
Eval Type: Routine done by local agency
Eval Notes: Not reported
Eval Division: Oxnard City CUPA
Eval Program: HW
Eval Source: CERS,

Eval General Type: Other/Unknown
Eval Date: 12-09-2019
Violations Found: No
Eval Type: Other, not routine, done by local agency
Eval Notes: Review Notice to Comply from routine inspection conducted 12/5/2019.
Eval Division: Oxnard City CUPA
Eval Program: HW

ENGINEERING AND EMISSION TEST CENTER (Continued) **1008152527**

Eval Source: CERS,

Affiliation:

Affiliation Type Desc: Parent Corporation
Entity Name: BMW Oxnard Engineering and Emission Test Center
Entity Title: Not reported
Affiliation Address: Not reported
Affiliation City: Not reported
Affiliation State: Not reported
Affiliation Country: Not reported
Affiliation Zip: Not reported
Affiliation Phone: ,

Affiliation Type Desc: Property Owner
Entity Name: BMW of North America, LLC
Entity Title: Not reported
Affiliation Address: 300 Chestnut Ridge Road
Affiliation City: Woodcliff Lake
Affiliation State: NJ
Affiliation Country: United States
Affiliation Zip: 07675
Affiliation Phone: (201) 307-4000,

Affiliation Type Desc: Document Preparer
Entity Name: Joanne Underwood
Entity Title: Not reported
Affiliation Address: Not reported
Affiliation City: Not reported
Affiliation State: Not reported
Affiliation Country: Not reported
Affiliation Zip: Not reported
Affiliation Phone: ,

Affiliation Type Desc: Identification Signer
Entity Name: Joanne Underwood
Entity Title: Facility Coordinator
Affiliation Address: Not reported
Affiliation City: Not reported
Affiliation State: Not reported
Affiliation Country: Not reported
Affiliation Zip: Not reported
Affiliation Phone: ,

Affiliation Type Desc: Facility Mailing Address
Entity Name: Mailing Address
Entity Title: Not reported
Affiliation Address: 5900 Arcturus Avenue
Affiliation City: Oxnard
Affiliation State: CA
Affiliation Country: Not reported
Affiliation Zip: 93033
Affiliation Phone: ,

Affiliation Type Desc: Legal Owner
Entity Name: BMW of North America, LLC
Entity Title: Not reported
Affiliation Address: 300 Chestnut Ridge Road

ENGINEERING AND EMISSION TEST CENTER (Continued) **1008152527**

Affiliation City:	Woodcliff Lake
Affiliation State:	NJ
Affiliation Country:	United States
Affiliation Zip:	07675
Affiliation Phone:	(201) 307-4000,

Affiliation Type Desc:	CUPA District
Entity Name:	Oxnard Fire Department
Entity Title:	Not reported
Affiliation Address:	360 West Second Street
Affiliation City:	Oxnard
Affiliation State:	CA
Affiliation Country:	Not reported
Affiliation Zip:	93030
Affiliation Phone:	(805) 385-7722,

Affiliation Type Desc:	Environmental Contact
Entity Name:	Hassan Pressley
Entity Title:	Not reported
Affiliation Address:	P.O. Box 11000
Affiliation City:	Spartanburg
Affiliation State:	SC
Affiliation Country:	Not reported
Affiliation Zip:	29304
Affiliation Phone:	,

Affiliation Type Desc:	Operator
Entity Name:	BMW Engineering and Emission Test Center
Entity Title:	Not reported
Affiliation Address:	Not reported
Affiliation City:	Not reported
Affiliation State:	Not reported
Affiliation Country:	Not reported
Affiliation Zip:	Not reported
Affiliation Phone:	(805) 271-7300,

R98 **OXNARD HARBOR DISTRICT** **LUST** **S104164685**
SW **5851 ARCTURUS** **Cortese** **N/A**
1/4-1/2 **OXNARD, CA 93033** **HIST CORTESE**
0.392 mi. **CERS**
2071 ft. **Site 2 of 2 in cluster R**

Actual:
13 ft.

Focus Map:
4

LUST REG 4:

Region:	4	
Regional Board:	04	
County:	Ventura	
Facility Id:	C-94015	
Status:	Case Closed	
Substance:	Gasoline	
Substance Quantity:	Not reported	
Local Case No:	94015	
Case Type:	Groundwater	
Abatement Method Used at the Site:		EDET
Global ID:	T0611100879	
W Global ID:	Not reported	
Staff:	UNK	
Local Agency:	56000L	

OXNARD HARBOR DISTRICT (Continued) **S104164685**

Cross Street:	Not reported	
Enforcement Type:	222	
Date Leak Discovered:	2/24/1994	
Date Leak First Reported:		2/24/1994
Date Leak Record Entered:	Not reported	
Date Confirmation Began:	2/24/1994	
Date Leak Stopped:	Not reported	
Date Case Last Changed on Database:		Not reported
Date the Case was Closed:		1/6/1998
How Leak Discovered:	Not reported	
How Leak Stopped:	Not reported	
Cause of Leak:	Not reported	
Leak Source:	Not reported	
Operator:	Not reported	
Water System:	Not reported	
Well Name:	Not reported	
Approx. Dist To Production Well (ft):		3858.1176487207653169715903613
Source of Cleanup Funding:		F
Preliminary Site Assessment Workplan Submitted:		2/24/1994
Preliminary Site Assessment Began:		8/16/1995
Pollution Characterization Began:		8/16/1995
Remediation Plan Submitted:		3/7/1996
Remedial Action Underway:		8/14/1996
Post Remedial Action Monitoring Began:		7/10/1997
Enforcement Action Date:		1/1/1965
Historical Max MTBE Date:		Not reported
Hist Max MTBE Conc in Groundwater:		Not reported
Hist Max MTBE Conc in Soil:		Not reported
Significant Interim Remedial Action Taken:		Not reported
GW Qualifier:	Not reported	
Soil Qualifier:	Not reported	
Organization:	Not reported	
Owner Contact:	Not reported	
Responsible Party:	OXNARD HARBOR DISTRICT	
RP Address:	Not reported	
Program:	LUST	
Lat/Long:	34.1445273 / -1	
Local Agency Staff:	PMB	
Beneficial Use:	Not reported	
Priority:	Not reported	
Cleanup Fund Id:	Not reported	
Suspended:	Not reported	
Assigned Name:	Not reported	
Summary:	Not reported	

VENTURA CO. LUST:

Name:	OXNARD HARBOR DISTRICT
Address:	5851 ARCTURUS
City:	OXNARD
Region:	VENTURA
Facility ID:	94015
Status:	Case Closed

LUST:

Name:	OXNARD HARBOR DISTRICT
Address:	5851 ARCTURUS

OXNARD HARBOR DISTRICT (Continued) **S104164685**

City,State,Zip:	OXNARD, CA 93033
Lead Agency:	VENTURA COUNTY
Case Type:	LUST Cleanup Site
Geo Track:	http://geotracker.waterboards.ca.gov/profile_report.asp?global_id=T0611100879
Global Id:	T0611100879
Latitude:	34.143476
Longitude:	-119.173832
Status:	Completed - Case Closed
Status Date:	01/06/1998
Case Worker:	Not reported
RB Case Number:	C-94015
Local Agency:	Not reported
File Location:	Not reported
Local Case Number:	94015
Potential Media Affect:	Other Groundwater (uses other than drinking water)
Potential Contaminants of Concern:	Gasoline
EPA Region:	9
Coordinate Source:	Google Geocode
Cuf Case:	YES
Quantity Released Gallons:	Not reported
Begin Date:	02/24/1994
Leak Reported Date:	02/24/1994
How Discovered:	Not reported
How Discovered Description:	Not reported
Discharge Source:	Not reported
Discharge Cause:	Not reported
Stop Method:	Not reported
Stop Description:	Not reported
No Further Action Date:	01/06/1998
CA Water Watershed Name:	Oxnard (410.00)
Dwr Groundwater Subbasin Name:	Santa Clara River Valley - Oxnard (4-004.02)
Disadvantaged Community:	Not reported
CA Enviroscreen 3 Score:	91-95%
CA Enviroscreen 4 Score:	85-90%
Military DOD Site:	No
Facility Project Subtype:	Not reported
RWQCB Region:	LOS ANGELES RWQCB (REGION 4)
Site History:	Not reported

LUST:

Global Id:	T0611100879
Contact Type:	Regional Board Caseworker
Contact Name:	DANIEL PIROTTON
Organization Name:	LOS ANGELES RWQCB (REGION 4)
Address:	Not reported
City:	R4 UNKNOWN
Email:	dpirotton@waterboards.ca.gov
Phone Number:	2135766714

LUST:

Global Id:	T0611100879
Action Type:	Other
Date:	02/24/1994
Action:	Leak Reported

Global Id:	T0611100879
Action Type:	Other

OXNARD HARBOR DISTRICT (Continued) **S104164685**

Date: 02/24/1994
Action: Leak Discovery

LUST:

Global Id: T0611100879
Status: Open - Case Begin Date
Status Date: 02/24/1994

Global Id: T0611100879
Status: Open - Site Assessment
Status Date: 02/24/1994

Global Id: T0611100879
Status: Open - Site Assessment
Status Date: 08/16/1995

Global Id: T0611100879
Status: Open - Remediation
Status Date: 03/07/1996

Global Id: T0611100879
Status: Open - Remediation
Status Date: 08/14/1996

Global Id: T0611100879
Status: Open - Verification Monitoring
Status Date: 07/10/1997

Global Id: T0611100879
Status: Completed - Case Closed
Status Date: 01/06/1998

CORTESE:

Name: OXNARD HARBOR DISTRICT
Address: 5851 ARCTURUS
City,State,Zip: OXNARD, CA 93033
Region: CORTESE
Envirostor Id: Not reported
Global ID: T0611100879
Site/Facility Type: LUST CLEANUP SITE
Cleanup Status: COMPLETED - CASE CLOSED
Status Date: Not reported
Site Code: Not reported
Latitude: Not reported
Longitude: Not reported
Owner: Not reported
Enf Type: Not reported
Swat R: Not reported
Flag: active
Order No: Not reported
Waste Discharge System No: Not reported
Effective Date: Not reported
Region 2: Not reported
WID Id: Not reported
Solid Waste Id No: Not reported

OXNARD HARBOR DISTRICT (Continued) **S104164685**

Waste Management Uit Name: Not reported
File Name: Active Open

HIST CORTESE:
edr_fname: OXNARD HARBOR DISTRICT
edr_fadd1: 5851 ARCTURUS
City,State,Zip: OXNARD, CA 93033
Region: CORTESE
Facility County Code: 56
Reg By: LTNKA
Reg Id: C-94015

CERS:
Name: OXNARD HARBOR DISTRICT
Address: 5851 ARCTURUS
City,State,Zip: OXNARD, CA 93033
Site ID: 673862
CERS ID: T0611100879
CERS Description: Leaking Underground Storage Tank Cleanup Site

Affiliation:
Affiliation Type Desc: Regional Board Caseworker
Entity Name: DANIEL PIROTTON - LOS ANGELES RWQCB (REGION 4)
Entity Title: Not reported
Affiliation Address: Not reported
Affiliation City: R4 UNKNOWN
Affiliation State: CA
Affiliation Country: Not reported
Affiliation Zip: Not reported
Affiliation Phone: 2135766714,

S99 **PENNINGTON MFG.** **LUST** **U002243965**
South **5901 EDISON** **HIST CORTESE** **N/A**
1/4-1/2 **OXNARD, CA 93030** **NPDES**
0.399 mi. **CIWQS**
2108 ft. **Site 1 of 2 in cluster S** **CERS**

Actual:
14 ft.

Focus Map:
4

LUST:
Name: PENNINGTON MANUFACTURING
Address: 5901 EDISON RD
City,State,Zip: OXNARD, CA 93030
Lead Agency: LOS ANGELES RWQCB (REGION 4)
Case Type: LUST Cleanup Site
Geo Track: http://geotracker.waterboards.ca.gov/profile_report.asp?global_id=T0611100056
Global Id: T0611100056
Latitude: 34.141698
Longitude: -119.167114
Status: Completed - Case Closed
Status Date: 02/24/1995
Case Worker: YR
RB Case Number: 930300070
Local Agency: Not reported
File Location: Not reported
Local Case Number: Not reported
Potential Media Affect: Aquifer used for drinking water supply
Potential Contaminants of Concern: Gasoline

PENNINGTON MFG. (Continued) **U002243965**

EPA Region:	9
Coordinate Source:	Google Geocode
Cuf Case:	NO
Quantity Released Gallons:	Not reported
Begin Date:	05/10/1988
Leak Reported Date:	05/23/1988
How Discovered:	Tank Tightness Test
How Discovered Description:	Not reported
Discharge Source:	Other
Discharge Cause:	Unknown
Stop Method:	Not reported
Stop Description:	Not reported
No Further Action Date:	02/24/1995
CA Water Watershed Name:	Oxnard (410.00)
Dwr Groundwater Subbasin Name:	Santa Clara River Valley - Oxnard (4-004.02)
Disadvantaged Community:	Not reported
CA Enviroscreen 3 Score:	91-95%
CA Enviroscreen 4 Score:	85-90%
Military DOD Site:	No
Facility Project Subtype:	Not reported
RWQCB Region:	LOS ANGELES RWQCB (REGION 4)
Site History:	Not reported

LUST:

Global Id:	T0611100056
Contact Type:	Regional Board Caseworker - Primary Caseworker
Contact Name:	YUE RONG
Organization Name:	LOS ANGELES RWQCB (REGION 4)
Address:	320 W. 4TH ST., SUITE 200
City:	Los Angeles
Email:	yrong@waterboards.ca.gov
Phone Number:	Not reported

LUST:

Global Id:	T0611100056
Action Type:	Other
Date:	05/23/1988
Action:	Leak Reported
Global Id:	T0611100056
Action Type:	Other
Date:	05/10/1988
Action:	Leak Discovery

LUST:

Global Id:	T0611100056
Status:	Open - Case Begin Date
Status Date:	05/10/1988
Global Id:	T0611100056
Status:	Open - Site Assessment
Status Date:	06/01/1988
Global Id:	T0611100056
Status:	Open - Site Assessment
Status Date:	10/20/1989

PENNINGTON MFG. (Continued) **U002243965**

Global Id:	T0611100056
Status:	Open - Remediation
Status Date:	03/19/1990

Global Id:	T0611100056
Status:	Open - Verification Monitoring
Status Date:	10/28/1991

Global Id:	T0611100056
Status:	Completed - Case Closed
Status Date:	02/24/1995

Name:	PENNINGTON MFG.
Address:	5901 EDISON DR
City,State,Zip:	OXNARD, CA 93030
Lead Agency:	VENTURA COUNTY
Case Type:	LUST Cleanup Site
Geo Track:	http://geotracker.waterboards.ca.gov/profile_report.asp?global_id=T0611100308
Global Id:	T0611100308
Latitude:	34.141698
Longitude:	-119.167114
Status:	Completed - Case Closed
Status Date:	02/24/1995
Case Worker:	Not reported
RB Case Number:	C-88058
Local Agency:	Not reported
File Location:	Not reported
Local Case Number:	88058
Potential Media Affect:	Other Groundwater (uses other than drinking water)
Potential Contaminants of Concern:	Gasoline
EPA Region:	9
Coordinate Source:	Google Geocode
Cuf Case:	YES
Quantity Released Gallons:	Not reported
Begin Date:	05/10/1988
Leak Reported Date:	05/10/1988
How Discovered:	Not reported
How Discovered Description:	Not reported
Discharge Source:	Not reported
Discharge Cause:	Not reported
Stop Method:	Not reported
Stop Description:	Not reported
No Further Action Date:	02/24/1995
CA Water Watershed Name:	Oxnard (410.00)
Dwr Groundwater Subbasin Name:	Santa Clara River Valley - Oxnard (4-004.02)
Disadvantaged Community:	Not reported
CA Enviroscreen 3 Score:	91-95%
CA Enviroscreen 4 Score:	85-90%
Military DOD Site:	No
Facility Project Subtype:	Not reported
RWQCB Region:	LOS ANGELES RWQCB (REGION 4)
Site History:	Not reported

LUST:

Global Id:	T0611100308
Contact Type:	Regional Board Caseworker
Contact Name:	DANIEL PIROTTON

PENNINGTON MFG. (Continued) **U002243965**

Organization Name: LOS ANGELES RWQCB (REGION 4)
Address: Not reported
City: R4 UNKNOWN
Email: dpirotton@waterboards.ca.gov
Phone Number: 2135766714

LUST:
Global Id: T0611100308
Action Type: ENFORCEMENT
Date: 05/10/1988
Action: * Historical Enforcement

Global Id: T0611100308
Action Type: Other
Date: 05/10/1988
Action: Leak Reported

Global Id: T0611100308
Action Type: Other
Date: 05/10/1988
Action: Leak Discovery

LUST:
Global Id: T0611100308
Status: Open - Case Begin Date
Status Date: 05/10/1988

Global Id: T0611100308
Status: Open - Site Assessment
Status Date: 05/10/1988

Global Id: T0611100308
Status: Open - Site Assessment
Status Date: 07/01/1988

Global Id: T0611100308
Status: Open - Site Assessment
Status Date: 08/14/1989

Global Id: T0611100308
Status: Open - Remediation
Status Date: 12/01/1989

Global Id: T0611100308
Status: Open - Remediation
Status Date: 01/22/1990

Global Id: T0611100308
Status: Completed - Case Closed
Status Date: 02/24/1995

HIST CORTESE:
edr_fname: PENNINGTON MFG.
edr_fadd1: 5901 EDISON
City,State,Zip: OXNARD, CA 93030

PENNINGTON MFG. (Continued) **U002243965**

Region:	CORTESE
Facility County Code:	56
Reg By:	LTNKA
Reg Id:	C-88058

edr_fname:	PENNINGTON MANUFACTURING
edr_fadd1:	5901 EDISON
City,State,Zip:	OXNARD, CA 93030
Region:	CORTESE
Facility County Code:	56
Reg By:	LTNKA
Reg Id:	930300070

NPDES:

Name:	IRWIN INDUSTRIES INC
Address:	5901 EDISON DR
City,State,Zip:	OXNARD, CA 93033
Facility Status:	Not reported
NPDES Number:	Not reported
Region:	Not reported
Agency Number:	Not reported
Regulatory Measure ID:	Not reported
Place ID:	Not reported
Order Number:	Not reported
WDID:	4 56I022445
Regulatory Measure Type:	Industrial
Program Type:	Not reported
Adoption Date Of Regulatory Measure:	Not reported
Effective Date Of Regulatory Measure:	Not reported
Termination Date Of Regulatory Measure:	Not reported
Expiration Date Of Regulatory Measure:	Not reported
Discharge Address:	Not reported
Discharge Name:	Not reported
Discharge City:	Not reported
Discharge State:	Not reported
Discharge Zip:	Not reported
Status:	Terminated
Status Date:	07/07/2016
Operator Name:	Irwin Industries Inc
Operator Address:	1580 W Carson St
Operator City:	Long Beach
Operator State:	California
Operator Zip:	90810

NPDES as of 03/2018:

NPDES Number:	Not reported
Status:	Not reported
Agency Number:	Not reported
Region:	4
Regulatory Measure ID:	401160
Order Number:	Not reported
Regulatory Measure Type:	Industrial
Place ID:	Not reported
WDID:	4 56I022445
Program Type:	Not reported
Adoption Date Of Regulatory Measure:	Not reported
Effective Date Of Regulatory Measure:	Not reported

PENNINGTON MFG. (Continued) **U002243965**

Expiration Date Of Regulatory Measure:	Not reported
Termination Date Of Regulatory Measure:	06/27/2016
Discharge Name:	Not reported
Discharge Address:	Not reported
Discharge City:	Not reported
Discharge State:	Not reported
Discharge Zip:	Not reported
Received Date:	12/07/2009
Processed Date:	12/10/2009
Status:	Terminated
Status Date:	07/07/2016
Place Size:	219542
Place Size Unit:	SqFt
Contact:	Craig O Neill
Contact Title:	Facilities Manager
Contact Phone:	805-874-3054
Contact Phone Ext:	Not reported
Contact Email:	coneill@irwinindustries.com
Operator Name:	Irwin Industries Inc
Operator Address:	1580 W Carson St
Operator City:	Long Beach
Operator State:	California
Operator Zip:	90810
Operator Contact:	Craig ONeill
Operator Contact Title:	Not reported
Operator Contact Phone:	805-874-3054
Operator Contact Phone Ext:	Not reported
Operator Contact Email:	coneill@irwinindustries.com
Operator Type:	Private Business
Developer:	Not reported
Developer Address:	Not reported
Developer City:	Not reported
Developer State:	California
Developer Zip:	Not reported
Developer Contact:	Not reported
Developer Contact Title:	Not reported
Constype Linear Utility Ind:	Not reported
Emergency Phone:	Not reported
Emergency Phone Ext:	Not reported
Constype Above Ground Ind:	Not reported
Constype Below Ground Ind:	Not reported
Constype Cable Line Ind:	Not reported
Constype Comm Line Ind:	Not reported
Constype Commertial Ind:	Not reported
Constype Electrical Line Ind:	Not reported
Constype Gas Line Ind:	Not reported
Constype Industrial Ind:	Not reported
Constype Other Description:	Not reported
Constype Other Ind:	Not reported
Constype Recons Ind:	Not reported
Constype Residential Ind:	Not reported
Constype Transport Ind:	Not reported
Constype Utility Description:	Not reported
Constype Utility Ind:	Not reported
Constype Water Sewer Ind:	Not reported
Dir Discharge Uswater Ind:	N
Receiving Water Name:	Pacific Ocean

PENNINGTON MFG. (Continued) **U002243965**

Certifier:	Craig ONeill
Certifier Title:	Facilities Manager
Certification Date:	11-FEB-15
Primary Sic:	1499-Miscellaneous Nonmetallic Minerals, Except Fuels
Secondary Sic:	Not reported
Tertiary Sic:	Not reported
NPDES Number:	CAS000001
Status:	Terminated
Agency Number:	0
Region:	4
Regulatory Measure ID:	401160
Order Number:	97-03-DWQ
Regulatory Measure Type:	Enrollee
Place ID:	Not reported
WDID:	4 56I022445
Program Type:	Industrial
Adoption Date Of Regulatory Measure:	Not reported
Effective Date Of Regulatory Measure:	12/10/2009
Expiration Date Of Regulatory Measure:	Not reported
Termination Date Of Regulatory Measure:	06/27/2016
Discharge Name:	Irwin Industries Inc
Discharge Address:	1580 W Carson St
Discharge City:	Long Beach
Discharge State:	California
Discharge Zip:	90810
Received Date:	Not reported
Processed Date:	Not reported
Status:	Not reported
Status Date:	Not reported
Place Size:	Not reported
Place Size Unit:	Not reported
Contact:	Not reported
Contact Title:	Not reported
Contact Phone:	Not reported
Contact Phone Ext:	Not reported
Contact Email:	Not reported
Operator Name:	Not reported
Operator Address:	Not reported
Operator City:	Not reported
Operator State:	Not reported
Operator Zip:	Not reported
Operator Contact:	Not reported
Operator Contact Title:	Not reported
Operator Contact Phone:	Not reported
Operator Contact Phone Ext:	Not reported
Operator Contact Email:	Not reported
Operator Type:	Not reported
Developer:	Not reported
Developer Address:	Not reported
Developer City:	Not reported
Developer State:	Not reported
Developer Zip:	Not reported
Developer Contact:	Not reported
Developer Contact Title:	Not reported
Constype Linear Utility Ind:	Not reported
Emergency Phone:	Not reported

PENNINGTON MFG. (Continued) **U002243965**

Emergency Phone Ext:	Not reported
Constype Above Ground Ind:	Not reported
Constype Below Ground Ind:	Not reported
Constype Cable Line Ind:	Not reported
Constype Comm Line Ind:	Not reported
Constype Commertial Ind:	Not reported
Constype Electrical Line Ind:	Not reported
Constype Gas Line Ind:	Not reported
Constype Industrial Ind:	Not reported
Constype Other Description:	Not reported
Constype Other Ind:	Not reported
Constype Recons Ind:	Not reported
Constype Residential Ind:	Not reported
Constype Transport Ind:	Not reported
Constype Utility Description:	Not reported
Constype Utility Ind:	Not reported
Constype Water Sewer Ind:	Not reported
Dir Discharge Uswater Ind:	Not reported
Receiving Water Name:	Not reported
Certifier:	Not reported
Certifier Title:	Not reported
Certification Date:	Not reported
Primary Sic:	Not reported
Secondary Sic:	Not reported
Tertiary Sic:	Not reported

CIWQS:

Name:	IRWIN INDUSTRIES INC
Address:	5901 EDISON DR
City,State,Zip:	OXNARD, CA 93033
Agency:	Irwin Industries Inc
Agency Address:	1580 W Carson St, Long Beach, CA 90810
Place/Project Type:	Industrial - Miscellaneous Nonmetallic Minerals, Except Fuels
SIC/NAICS:	1499
Region:	4
Program:	INDSTW
Regulatory Measure Status:	Terminated
Regulatory Measure Type:	Storm water industrial
Order Number:	2014-0057-DWQ
WDID:	4 56I022445
NPDES Number:	CAS000001
Adoption Date:	Not reported
Effective Date:	12/10/2009
Termination Date:	06/27/2016
Expiration/Review Date:	Not reported
Design Flow:	Not reported
Major/Minor:	Not reported
Complexity:	Not reported
TTWQ:	Not reported
Enforcement Actions within 5 years:	0
Violations within 5 years:	0
Latitude:	34.14189
Longitude:	-119.16674

CERS:

PENNINGTON MFG. (Continued) **U002243965**

Name:	PENNINGTON MANUFACTURING
Address:	5901 EDISON RD
City,State,Zip:	OXNARD, CA 93030
Site ID:	675192
CERS ID:	T0611100056
CERS Description:	Leaking Underground Storage Tank Cleanup Site

Affiliation:

Affiliation Type Desc:	Regional Board Caseworker
Entity Name:	YUE RONG - LOS ANGELES RWQCB (REGION 4)
Entity Title:	Not reported
Affiliation Address:	320 W. 4TH ST., SUITE 200
Affiliation City:	Los Angeles
Affiliation State:	CA
Affiliation Country:	Not reported
Affiliation Zip:	Not reported
Affiliation Phone:	,

S100 **PENNINGTON MFG** **RCRA-SQG** **1000316148**
South **5901 EDISON DR** **LUST** **CAD981383185**
1/4-1/2 **OXNARD, CA 93033** **UST**
0.399 mi. **HIST UST**
2108 ft. **Site 2 of 2 in cluster S** **CERS TANKS**
FINDS
Actual: **ECHO**
14 ft. **Cortese**
Focus Map: **CERS**
4

RCRA Listings:

Date Form Received by Agency:	19980625
Handler Name:	Pennington Mfg
Handler Address:	5901 EDISON DR
Handler City,State,Zip:	OXNARD, CA 93033
EPA ID:	CAD981383185
Contact Name:	JAMES DIEMER
Contact Address:	5901 EDISON DR
Contact City,State,Zip:	OXNARD, CA 93033
Contact Telephone:	805-659-0421
Contact Fax:	Not reported
Contact Email:	Not reported
Contact Title:	Not reported
EPA Region:	09
Land Type:	Private
Federal Waste Generator Description:	Small Quantity Generator
Non-Notifier:	X
Biennial Report Cycle:	Not reported
Accessibility:	Not reported
Active Site Indicator:	Handler Activities
State District Owner:	Not reported
State District:	Not reported
Mailing Address:	5901 EDISON DR
Mailing City,State,Zip:	OXNARD, CA 93033
Owner Name:	Carpinteria Welding
Owner Type:	Private
Operator Name:	Not Required
Operator Type:	Private
Short-Term Generator Activity:	No

PENNINGTON MFG (Continued) **1000316148**

Importer Activity:	No
Mixed Waste Generator:	No
Transporter Activity:	No
Transfer Facility Activity:	No
Recycler Activity with Storage:	No
Small Quantity On-Site Burner Exemption:	No
Smelting Melting and Refining Furnace Exemption:	No
Underground Injection Control:	No
Off-Site Waste Receipt:	No
Universal Waste Indicator:	No
Universal Waste Destination Facility:	No
Federal Universal Waste:	No
Active Site State-Reg Handler:	---
Federal Facility Indicator:	Not reported
Hazardous Secondary Material Indicator:	NN
Sub-Part K Indicator:	Not reported
2018 GPRA Permit Baseline:	Not on the Baseline
2018 GPRA Renewals Baseline:	Not on the Baseline
202 GPRA Corrective Action Baseline:	No
Subject to Corrective Action Universe:	No
Non-TSDFs Where RCRA CA has Been Imposed Universe:	No
Corrective Action Priority Ranking:	No NCAPS ranking
Environmental Control Indicator:	No
Institutional Control Indicator:	No
Human Exposure Controls Indicator:	N/A
Groundwater Controls Indicator:	N/A
Significant Non-Complier Universe:	No
Unaddressed Significant Non-Complier Universe:	No
Addressed Significant Non-Complier Universe:	No
Significant Non-Complier With a Compliance Schedule Universe:	No
Financial Assurance Required:	Not reported
Handler Date of Last Change:	20060905
Recognized Trader-Importer:	No
Recognized Trader-Exporter:	No
Importer of Spent Lead Acid Batteries:	No
Exporter of Spent Lead Acid Batteries:	No
Recycler Activity Without Storage:	Not reported
Manifest Broker:	Not reported
Sub-Part P Indicator:	No

Handler - Owner Operator:

Owner/Operator Indicator:	Owner
Owner/Operator Name: CARPINTERIA WELDING	
Legal Status:	Private
Date Became Current:	Not reported
Date Ended Current:	Not reported
Owner/Operator Address:	NOT REQUIRED
Owner/Operator City,State,Zip:	NOT REQUIRED, ME 99999
Owner/Operator Telephone:	415-555-1212
Owner/Operator Telephone Ext:	Not reported
Owner/Operator Fax:	Not reported
Owner/Operator Email:	Not reported

Owner/Operator Indicator:	Operator
Owner/Operator Name: NOT REQUIRED	
Legal Status:	Private

PENNINGTON MFG (Continued) **1000316148**

Date Became Current:	Not reported
Date Ended Current:	Not reported
Owner/Operator Address:	NOT REQUIRED
Owner/Operator City,State,Zip:	NOT REQUIRED, ME 99999
Owner/Operator Telephone:	415-555-1212
Owner/Operator Telephone Ext:	Not reported
Owner/Operator Fax:	Not reported
Owner/Operator Email:	Not reported
Owner/Operator Indicator:	Operator
Owner/Operator Name: NOT REQUIRED	
Legal Status:	Private
Date Became Current:	Not reported
Date Ended Current:	Not reported
Owner/Operator Address:	NOT REQUIRED
Owner/Operator City,State,Zip:	NOT REQUIRED, ME 99999
Owner/Operator Telephone:	415-555-1212
Owner/Operator Telephone Ext:	Not reported
Owner/Operator Fax:	Not reported
Owner/Operator Email:	Not reported
Owner/Operator Indicator:	Owner
Owner/Operator Name: CARPINTERIA WELDING	
Legal Status:	Private
Date Became Current:	Not reported
Date Ended Current:	Not reported
Owner/Operator Address:	NOT REQUIRED
Owner/Operator City,State,Zip:	NOT REQUIRED, ME 99999
Owner/Operator Telephone:	415-555-1212
Owner/Operator Telephone Ext:	Not reported
Owner/Operator Fax:	Not reported
Owner/Operator Email:	Not reported

Historic Generators:

Receive Date:	19980625
Handler Name: PENNINGTON MFG	
Federal Waste Generator Description:	Small Quantity Generator
State District Owner:	Not reported
Large Quantity Handler of Universal Waste:	No
Recognized Trader Importer:	No
Recognized Trader Exporter:	No
Spent Lead Acid Battery Importer:	No
Spent Lead Acid Battery Exporter:	No
Current Record:	Yes
Non Storage Recycler Activity:	Not reported
Electronic Manifest Broker:	Not reported
Receive Date:	19980625
Handler Name: PENNINGTON MFG	
Federal Waste Generator Description:	Large Quantity Generator
State District Owner:	Not reported
Large Quantity Handler of Universal Waste:	No
Recognized Trader Importer:	No
Recognized Trader Exporter:	No
Spent Lead Acid Battery Importer:	No
Spent Lead Acid Battery Exporter:	No
Current Record:	No

PENNINGTON MFG (Continued) **1000316148**

Non Storage Recycler Activity: Not reported
Electronic Manifest Broker: Not reported

List of NAICS Codes and Descriptions:
NAICS Codes: No NAICS Codes Found

Facility Has Received Notices of Violations:
Violations: No Violations Found

Evaluation Action Summary:
Evaluations: No Evaluations Found

LUST REG 4:

Region:	4
Regional Board:	04
County:	Ventura
Facility Id:	930300070
Status:	Case Closed
Substance:	Gasoline
Substance Quantity:	Not reported
Local Case No:	Not reported
Case Type:	Groundwater
Abatement Method Used at the Site:	Excavate and Treat
Global ID:	T0611100056
W Global ID:	Not reported
Staff:	UNK
Local Agency:	56000L
Cross Street:	MCWAYNE BLVD
Enforcement Type:	Not reported
Date Leak Discovered:	5/10/1988
Date Leak First Reported:	5/23/1988
Date Leak Record Entered:	5/31/1988
Date Confirmation Began:	Not reported
Date Leak Stopped:	Not reported
Date Case Last Changed on Database:	2/24/1995
Date the Case was Closed:	2/24/1995
How Leak Discovered:	Tank Test
How Leak Stopped:	Not reported
Cause of Leak:	UNK
Leak Source:	UNK
Operator:	Not reported
Water System:	Not reported
Well Name:	Not reported
Approx. Dist To Production Well (ft):	1395.834092158185968966125472 5
Source of Cleanup Funding:	UNK
Preliminary Site Assessment Workplan Submitted:	Not reported
Preliminary Site Assessment Began:	10/20/1989
Pollution Characterization Began:	6/1/1988
Remediation Plan Submitted:	3/19/1990
Remedial Action Underway:	Not reported
Post Remedial Action Monitoring Began:	10/28/1991
Enforcement Action Date:	Not reported
Historical Max MTBE Date:	Not reported
Hist Max MTBE Conc in Groundwater:	Not reported

PENNINGTON MFG (Continued) **1000316148**

Hist Max MTBE Conc in Soil:		Not reported
Significant Interim Remedial Action Taken:		Yes
GW Qualifier:	Not reported	
Soil Qualifier:	Not reported	
Organization:	Not reported	
Owner Contact:	Not reported	
Responsible Party:	CARPINTERIA WELDING, INC.	
RP Address:	5901 EDISON DR, OXNARD, CA 93030	
Program:	LUST	
Lat/Long:	34.1370114 / -1	
Local Agency Staff:	EHD	
Beneficial Use:	Not reported	
Priority:	Not reported	
Cleanup Fund Id:	Not reported	
Suspended:	Not reported	
Assigned Name:	Not reported	
Summary:	VCEH CASE #C88058	
Region:	4	
Regional Board:	04	
County:	Ventura	
Facility Id:	C-88058	
Status:	Case Closed	
Substance:	Gasoline	
Substance Quantity:	Not reported	
Local Case No:	88058	
Case Type:	Groundwater	
Abatement Method Used at the Site:		Excavate and Treat
Global ID:	T0611100308	
W Global ID:	Not reported	
Staff:	UNK	
Local Agency:	56000L	
Cross Street:	Not reported	
Enforcement Type:	EF	
Date Leak Discovered:	5/10/1988	
Date Leak First Reported:		5/10/1988
Date Leak Record Entered:	Not reported	
Date Confirmation Began:	7/1/1988	
Date Leak Stopped:	Not reported	
Date Case Last Changed on Database:		Not reported
Date the Case was Closed:		2/24/1995
How Leak Discovered:	Not reported	
How Leak Stopped:	Not reported	
Cause of Leak:	Not reported	
Leak Source:	Not reported	
Operator:	Not reported	
Water System:	Not reported	
Well Name:	Not reported	
Approx. Dist To Production Well (ft):		2779.5169275227629534877096187
Source of Cleanup Funding:		S
Preliminary Site Assessment Workplan Submitted:		5/10/1988
Preliminary Site Assessment Began:		8/14/1989
Pollution Characterization Began:		8/14/1989
Remediation Plan Submitted:		12/1/1989
Remedial Action Underway:		1/22/1990
Post Remedial Action Monitoring Began:		2/24/1995
Enforcement Action Date:		5/10/1988

PENNINGTON MFG (Continued) **1000316148**

Historical Max MTBE Date: Not reported
Hist Max MTBE Conc in Groundwater: Not reported
Hist Max MTBE Conc in Soil: Not reported
Significant Interim Remedial Action Taken: Not reported
GW Qualifier: Not reported
Soil Qualifier: Not reported
Organization: Not reported
Owner Contact: Not reported
Responsible Party: B A PROPERTIES
RP Address: Not reported
Program: LUST
Lat/Long: 34.1409594 / -1
Local Agency Staff: EHD
Beneficial Use: Not reported
Priority: Not reported
Cleanup Fund Id: Not reported
Suspended: Not reported
Assigned Name: Not reported
Summary: Not reported

VENTURA CO. LUST:
Name: PENNINGTON MFG.
Address: 5901 EDISON DR
City: OXNARD
Region: VENTURA
Facility ID: 88058
Status: Case Closed

VENTURA CO. UST:
Name: PENNINGTON MFG.
Address: 5901 EDISON ROAD
City: OXNARD
Facility ID: D 166
Facility Status: Inactive

HIST UST:
Name: CARPINTERIA WELDING INC DBA:
Address: 5901 EDISON DRIVE
City,State,Zip: OXNARD, CA 93033
File Number: 0002c52e
URL: https://documents.geotracker.waterboards.ca.gov/ustpdfs/pdf/0002c52e.pdf
Region: Not reported
Facility ID: Not reported
Facility Type: Not reported
Other Type: Not reported
Contact Name: Not reported
Telephone: Not reported
Owner Name: Not reported
Owner Address: Not reported
Owner City,St,Zip: Not reported
Total Tanks: Not reported

Tank Num: Not reported
Container Num: Not reported
Year Installed: Not reported
Tank Capacity: Not reported

PENNINGTON MFG (Continued) **1000316148**

Tank Used for: Not reported
Type of Fuel: Not reported
Container Construction Thickness: Not reported
Leak Detection: Not reported

Click here for Geo Tracker PDF:

CERS TANKS:
Name: WWL - VEHICLE SERVICES AMERICAS
Address: 5901 EDISON DRIVE
City,State,Zip: OXNARD, CA 93033
Site ID: 444699
CERS ID: 10201879
CERS Description: Aboveground Petroleum Storage

FINDS:
Registry ID: 110009534931

Click Here for FRS Facility Detail Report:

Environmental Interest/Information System:
RCRAInfo is a national information system that supports the Resource Conservation and Recovery Act (RCRA) program through the tracking of events and activities related to facilities that generate, transport, and treat, store, or dispose of hazardous waste. RCRAInfo allows RCRA program staff to track the notification, permit, compliance, and corrective action activities required under RCRA.
STATE MASTER
Registry ID: 110009540862

Click Here for FRS Facility Detail Report:

Environmental Interest/Information System:
US EPA TRIS (Toxics Release Inventory System) contains information from facilities on the amounts of over 300 listed toxic chemicals that these facilities release directly to air, water, land, or that are transported off-site.
RCRAInfo is a national information system that supports the Resource Conservation and Recovery Act (RCRA) program through the tracking of events and activities related to facilities that generate, transport, and treat, store, or dispose of hazardous waste. RCRAInfo allows RCRA program staff to track the notification, permit, compliance, and corrective action activities required under RCRA.

Click this hyperlink while viewing on your computer to access additional FINDS: detail in the EDR Site Report.

ECHO:
Envid: 1000316148
Registry ID: 110009540862
DFR URL: http://echo.epa.gov/detailed-facility-report?fid=110009540862
Name: BORLA PERFORMANCE INDUSTRIES
Address: 5901 EDISON RD
City,State,Zip: OXNARD, CA 93033

Envid: 1000316148
Registry ID: 110009534931
DFR URL: http://echo.epa.gov/detailed-facility-report?fid=110009534931

PENNINGTON MFG (Continued) **1000316148**

Name: PENNINGTON MFG
Address: 5901 EDISON DR
City,State,Zip: OXNARD, CA 93033

CORTESE:
Name: PENNINGTON MANUFACTURING
Address: 5901 EDISON RD
City,State,Zip: OXNARD, CA 93030
Region: CORTESE
Envirostor Id: Not reported
Global ID: T0611100056
Site/Facility Type: LUST CLEANUP SITE
Cleanup Status: COMPLETED - CASE CLOSED
Status Date: Not reported
Site Code: Not reported
Latitude: Not reported
Longitude: Not reported
Owner: Not reported
Enf Type: Not reported
Swat R: Not reported
Flag: active
Order No: Not reported
Waste Discharge System No: Not reported
Effective Date: Not reported
Region 2: Not reported
WID Id: Not reported
Solid Waste Id No: Not reported
Waste Management Uit Name: Not reported
File Name: Active Open

Name: PENNINGTON MFG.
Address: 5901 EDISON DR
City,State,Zip: OXNARD, CA 93030
Region: CORTESE
Envirostor Id: Not reported
Global ID: T0611100308
Site/Facility Type: LUST CLEANUP SITE
Cleanup Status: COMPLETED - CASE CLOSED
Status Date: Not reported
Site Code: Not reported
Latitude: Not reported
Longitude: Not reported
Owner: Not reported
Enf Type: Not reported
Swat R: Not reported
Flag: active
Order No: Not reported
Waste Discharge System No: Not reported
Effective Date: Not reported
Region 2: Not reported
WID Id: Not reported
Solid Waste Id No: Not reported
Waste Management Uit Name: Not reported
File Name: Active Open

CERS:

PENNINGTON MFG (Continued) **1000316148**

Name: PENNINGTON MFG.
Address: 5901 EDISON DR
City,State,Zip: OXNARD, CA 93030
Site ID: 675193
CERS ID: T0611100308
CERS Description: Leaking Underground Storage Tank Cleanup Site

Affiliation:
Affiliation Type Desc: Regional Board Caseworker
Entity Name: DANIEL PIROTTON - LOS ANGELES RWQCB (REGION 4)
Entity Title: Not reported
Affiliation Address: Not reported
Affiliation City: R4 UNKNOWN
Affiliation State: CA
Affiliation Country: Not reported
Affiliation Zip: Not reported
Affiliation Phone: 2135766714,

Name: WWL - VEHICLE SERVICES AMERICAS
Address: 5901 EDISON DRIVE
City,State,Zip: OXNARD, CA 93033
Site ID: 444699
CERS ID: 10201879
CERS Description: Chemical Storage Facilities

Violations:
Site ID: 444699
Site Name: WWL - Vehicle Services Americas
Violation Date: 12-20-2021
Citation: HSC 6.67 25270.4.5(a) - California Health and Safety Code, Chapter 6.67, Section(s) 25270.4.5(a)
Violation Description: Failure to maintain a complete copy of the SPCC Plan at the facility if the facility is normally attended at least four hours per day, or at the nearest field office if the facility is not so attended.
Violation Notes: Returned to compliance on 12/22/2021.
Violation Division: Oxnard City CUPA
Violation Program: APSA
Violation Source: CERS,

Site ID: 444699
Site Name: WWL - Vehicle Services Americas
Violation Date: 12-20-2021
Citation: HSC 6.95 25508(a)(3) - California Health and Safety Code, Chapter 6.95, Section(s) 25508(a)(3)
Violation Description: Failure to complete and electronically submit a site map with all required content.
Violation Notes: Returned to compliance on 12/20/2021.
Violation Division: Oxnard City CUPA
Violation Program: HMRRP
Violation Source: CERS,

Site ID: 444699
Site Name: WWL - Vehicle Services Americas
Violation Date: 12-05-2019
Citation: HSC 6.67 25270.4.5 (a) - California Health and Safety Code, Chapter 6.67 , Section(s) 25270.4.5 (a)
Violation Description: Failure to have management or a professional engineer certify the SPCC

PENNINGTON MFG (Continued) **1000316148**

Plan and comply with certification requirements at a qualified facility.
Violation Notes: Returned to compliance on 01/31/2020.
Violation Division: Oxnard City CUPA
Violation Program: APSA
Violation Source: CERS,

Site ID: 444699
Site Name: WWL - Vehicle Services Americas
Violation Date: 12-18-2013
Citation: HSC 6.95 Multiple - California Health and Safety Code, Chapter 6.95, Section(s) Multiple
Violation Description: Business Plan Program - Administration/Documentation - General
Violation Notes: Returned to compliance on 01/14/2014. CERS not submitted.
Violation Division: Oxnard City CUPA
Violation Program: HMRRP
Violation Source: CERS,

Site ID: 444699
Site Name: WWL - Vehicle Services Americas
Violation Date: 12-20-2021
Citation: HSC 6.95 25508.1(a)-(f) - California Health and Safety Code, Chapter 6.95, Section(s) 25508.1(a)-(f)
Violation Description: Failure to electronically update business plan within 30 days of any one of the following events: A 100 percent or more increase in the quantity of a previously disclosed material. Any handling of a previously undisclosed hazardous materials at or above reportable quantities. A change of business address, business ownership, or business name. A substantial change in the handler's operations that requires modification to any portion of the business plan.
Violation Notes: Returned to compliance on 12/21/2021.
Violation Division: Oxnard City CUPA
Violation Program: HMRRP
Violation Source: CERS,

Site ID: 444699
Site Name: WWL - Vehicle Services Americas
Violation Date: 12-18-2013
Citation: HSC 6.95 Multiple - California Health and Safety Code, Chapter 6.95, Section(s) Multiple
Violation Description: Business Plan Program - Training - General
Violation Notes: Returned to compliance on 01/14/2014. Training documentation not available for review during inspection.
Violation Division: Oxnard City CUPA
Violation Program: HMRRP
Violation Source: CERS,

Site ID: 444699
Site Name: WWL - Vehicle Services Americas
Violation Date: 12-05-2019
Citation: HSC 6.95 25507 - California Health and Safety Code, Chapter 6.95, Section(s) 25507
Violation Description: Failure to adequately establish and implement a business plan when storing/handling a hazardous material at or above reportable quantities.
Violation Notes: Returned to compliance on 01/31/2020.
Violation Division: Oxnard City CUPA

PENNINGTON MFG (Continued) **1000316148**

Violation Program: HMRRP
Violation Source: CERS,

Site ID: 444699
Site Name: WWL - Vehicle Services Americas
Violation Date: 12-05-2019
Citation: HSC 6.67 25270.4.5(a) - California Health and Safety Code, Chapter 6.67, Section(s) 25270.4.5(a)
Violation Description: Failure to discuss in the SPCC Plan procedures to test or inspect each aboveground container for integrity in accordance with industry standards: 1. On a regular schedule. 2. After material repairs are made. 3. By qualified personnel. 4. The frequency and type of testing and inspections based on container size, configuration, and design.
Violation Notes: Returned to compliance on 01/31/2020.
Violation Division: Oxnard City CUPA
Violation Program: APSA
Violation Source: CERS,

Site ID: 444699
Site Name: WWL - Vehicle Services Americas
Violation Date: 12-05-2019
Citation: HSC 6.67 25270.4.5(a) - California Health and Safety Code, Chapter 6.67, Section(s) 25270.4.5(a)
Violation Description: "Failure to prepare an SPCC Plan which fulfills all basic requirements that include: 1. The SPCC Plan must be prepared in accordance with good engineering practices. 2. Have full approval of management at a level of authority to commit the necessary resources to fully implement the SPCC Plan. 3. Prepare the SPCC Plan in writing. 4. Follow the sequence of the SPCC rule or include a cross-reference. 5. If the SPCC Plan calls for additional procedures, methods, or equipment not yet fully operational, discuss the items in separate paragraphs."
Violation Notes: Returned to compliance on 01/31/2020.
Violation Division: Oxnard City CUPA
Violation Program: APSA
Violation Source: CERS,

Evaluation:
Eval General Type: Compliance Evaluation Inspection
Eval Date: 08-29-2016
Violations Found: No
Eval Type: Routine done by local agency
Eval Notes: Oxnard Fire/CUPA had received invoice for Permit Year 2016/2017 returned. Emails and voicemails to environmental contact were not returned. Chain linked fence was locked, facility signs still up, and appeared that buildings were vacated. Business moved to 610 W. Hueneme Rd about 8 months ago. Permit #07-9950 will be put INACTIVE and Invoice will be canceled.
Eval Division: Oxnard City CUPA
Eval Program: HMRRP
Eval Source: CERS,

Eval General Type: Compliance Evaluation Inspection
Eval Date: 12-05-2019
Violations Found: Yes
Eval Type: Routine done by local agency
Eval Notes: Not reported

PENNINGTON MFG (Continued) **1000316148**

Eval Division: Oxnard City CUPA
Eval Program: APSA
Eval Source: CERS,

Eval General Type: Compliance Evaluation Inspection
Eval Date: 12-20-2021
Violations Found: Yes
Eval Type: Routine done by local agency
Eval Notes: Not reported
Eval Division: Oxnard City CUPA
Eval Program: APSA
Eval Source: CERS,

Eval General Type: Compliance Evaluation Inspection
Eval Date: 12-05-2019
Violations Found: Yes
Eval Type: Routine done by local agency
Eval Notes: Not reported
Eval Division: Oxnard City CUPA
Eval Program: HMRRP
Eval Source: CERS,

Eval General Type: Compliance Evaluation Inspection
Eval Date: 12-20-2021
Violations Found: Yes
Eval Type: Routine done by local agency
Eval Notes: Not reported
Eval Division: Oxnard City CUPA
Eval Program: HMRRP
Eval Source: CERS,

Eval General Type: Compliance Evaluation Inspection
Eval Date: 08-29-2016
Violations Found: No
Eval Type: Routine done by local agency
Eval Notes: Oxnard Fire/CUPA had received invoice for Permit Year 2016/2017 returned. Emails and voicemails to environmental contact were not returned. Chain linked fence was locked, facility signs still up, and appeared that buildings were vacated. Business moved to 610 W. Hueneme Rd about 8 months ago. Permit #07-9950 will be put INACTIVE and Invoice will be canceled.
Eval Division: Oxnard City CUPA
Eval Program: HW
Eval Source: CERS,

Eval General Type: Compliance Evaluation Inspection
Eval Date: 10-18-2018
Violations Found: No
Eval Type: Routine done by local agency
Eval Notes: Wallenius Wilhelmsen Logistics Plan Check #18-3898 final inspection for the installation of a 2000 gallon aboveground tank. SPCC Plan available. Update SPCC Plan within 6 months along with training. Obtain an Oxnard Fire/CUPA Permit for this facility within 30 days by paying invoice for a Hazardous Materials Business Plan Permit and Aboveground Storage Tank Permit. Long onto CERS and provide a complete submittal within 30 days. Change of ownership information provided. Tank tightness test conducted and passed. Required labeling on tank.

PENNINGTON MFG (Continued) **1000316148**

Overfill prevention calibrated and alarm tested. Emergency Shut-Off tested. Obtain Plan Check Permits to install "Click-To-Enter" at gate entrances. Per Eckler on Plans for 18-1254.

Eval Division: Oxnard City CUPA
Eval Program: HMRRP
Eval Source: CERS,

Eval General Type: Compliance Evaluation Inspection
Eval Date: 12-18-2013
Violations Found: No
Eval Type: Routine done by local agency
Eval Notes: Not reported
Eval Division: Oxnard City CUPA
Eval Program: HW
Eval Source: CERS,

Eval General Type: Compliance Evaluation Inspection
Eval Date: 10-18-2018
Violations Found: No
Eval Type: Routine done by local agency
Eval Notes: Wallenius Wilhelmsen Logistics Plan Check #18-3898 final inspection for the installation of a 2000 gallon aboveground tank. SPCC Plan available. Update SPCC Plan within 6 months along with training. Obtain an Oxnard Fire/CUPA Permit for this facility within 30 days by paying invoice for a Hazardous Materials Business Plan Permit and Aboveground Storage Tank Permit. Long onto CERS and provide a complete submittal within 30 days. Change of ownership information provided. Tank tightness test conducted and passed. Required labeling on tank. Overfill prevention calibrated and alarm tested. Emergency Shut-Off tested. Obtain Plan Check Permits to install "Click-To-Enter" at gate entrances. Per Eckler on Plans for 18-1254.
Eval Division: Oxnard City CUPA
Eval Program: APSA
Eval Source: CERS,

Eval General Type: Compliance Evaluation Inspection
Eval Date: 12-18-2013
Violations Found: Yes
Eval Type: Routine done by local agency
Eval Notes: Not reported
Eval Division: Oxnard City CUPA
Eval Program: HMRRP
Eval Source: CERS,

Affiliation:
Affiliation Type Desc: Document Preparer
Entity Name: Mike Wallace
Entity Title: Not reported
Affiliation Address: Not reported
Affiliation City: Not reported
Affiliation State: Not reported
Affiliation Country: Not reported
Affiliation Zip: Not reported
Affiliation Phone: ,

Affiliation Type Desc: Identification Signer
Entity Name: Mike Wallace

PENNINGTON MFG (Continued) **1000316148**

Entity Title:	General Manager
Affiliation Address:	Not reported
Affiliation City:	Not reported
Affiliation State:	Not reported
Affiliation Country:	Not reported
Affiliation Zip:	Not reported
Affiliation Phone:	,

Affiliation Type Desc:	Operator
Entity Name:	WWL - Vehicle Services Americas
Entity Title:	Not reported
Affiliation Address:	Not reported
Affiliation City:	Not reported
Affiliation State:	Not reported
Affiliation Country:	Not reported
Affiliation Zip:	Not reported
Affiliation Phone:	(805) 488-3050,

Affiliation Type Desc:	CUPA District
Entity Name:	Oxnard Fire Department
Entity Title:	Not reported
Affiliation Address:	360 West Second Street
Affiliation City:	Oxnard
Affiliation State:	CA
Affiliation Country:	Not reported
Affiliation Zip:	93030
Affiliation Phone:	(805) 385-7722,

Affiliation Type Desc:	Environmental Contact
Entity Name:	Linda Wolfkiel
Entity Title:	Not reported
Affiliation Address:	5601 Edison Drive
Affiliation City:	Oxnard
Affiliation State:	CA
Affiliation Country:	Not reported
Affiliation Zip:	93033
Affiliation Phone:	,

Affiliation Type Desc:	Facility Mailing Address
Entity Name:	Mailing Address
Entity Title:	Not reported
Affiliation Address:	5901 Edison Drive
Affiliation City:	Oxnard
Affiliation State:	CA
Affiliation Country:	Not reported
Affiliation Zip:	93033
Affiliation Phone:	,

Affiliation Type Desc:	Legal Owner
Entity Name:	WWL - Vehicle Services Americas
Entity Title:	Not reported
Affiliation Address:	5901 Edison Drive
Affiliation City:	Oxnard
Affiliation State:	CA
Affiliation Country:	United States
Affiliation Zip:	93033
Affiliation Phone:	(805) 488-3050,

PENNINGTON MFG (Continued) **1000316148**

Affiliation Type Desc:	Parent Corporation
Entity Name:	WWL Vehicle Services Americas, Inc.
Entity Title:	Not reported
Affiliation Address:	Not reported
Affiliation City:	Not reported
Affiliation State:	Not reported
Affiliation Country:	Not reported
Affiliation Zip:	Not reported
Affiliation Phone:	,

---

101 SW 1/4-1/2 0.473 mi. 2497 ft.

Actual: 12 ft.

Focus Map: 4

COOK COMPOSITES AND POLYMERS CO.
5980 ARCTURUS AVENUE
OXNARD, CA 93033

SEMS-ARCHIVE **1000346599**
RCRA-LQG **CAD087163267**
ENVIROSTOR
VCP
HIST UST
DEED
CHMIRS
RAATS
EMI
HIST CORTESE
Notify 65
WDS
CERS

SEMS Archive:

Site ID:	0901641
EPA ID:	CAD087163267
Name:	KOPPERS CO INC
Address:	5980 ARCTURUS AVE
Address 2:	Not reported
City,State,Zip:	OXNARD, CA 93033
Cong District:	19
FIPS Code:	06111
FF:	N
NPL:	Not on the NPL
Non NPL Status:	NFRAP-Site does not qualify for the NPL based on existing information

SEMS Archive Detail:

Region:	09
Site ID:	0901641
EPA ID:	CAD087163267
Site Name:	KOPPERS CO INC
NPL:	N
FF:	N
OU:	00
Action Code:	VS
Action Name:	ARCH SITE
SEQ:	1
Start Date:	Not reported
Finish Date:	1990-07-12 04:00:00
Qual:	Not reported
Current Action Lead:	EPA Perf In-Hse

Region:	09
Site ID:	0901641
EPA ID:	CAD087163267
Site Name:	KOPPERS CO INC

COOK COMPOSITES AND POLYMERS CO. (Continued) **1000346599**

NPL:	N
FF:	N
OU:	00
Action Code:	SI
Action Name:	SI
SEQ:	2
Start Date:	Not reported
Finish Date:	1990-07-12 04:00:00
Qual:	N
Current Action Lead:	EPA Perf

Region:	09
Site ID:	0901641
EPA ID:	CAD087163267
Site Name:	KOPPERS CO INC
NPL:	N
FF:	N
OU:	00
Action Code:	SI
Action Name:	SI
SEQ:	1
Start Date:	Not reported
Finish Date:	1986-09-01 04:00:00
Qual:	H
Current Action Lead:	EPA Perf

Region:	09
Site ID:	0901641
EPA ID:	CAD087163267
Site Name:	KOPPERS CO INC
NPL:	N
FF:	N
OU:	00
Action Code:	PA
Action Name:	PA
SEQ:	1
Start Date:	1985-07-01 05:00:00
Finish Date:	1986-02-01 05:00:00
Qual:	H
Current Action Lead:	St Perf

Region:	09
Site ID:	0901641
EPA ID:	CAD087163267
Site Name:	KOPPERS CO INC
NPL:	N
FF:	N
OU:	00
Action Code:	DS
Action Name:	DISCVRY
SEQ:	1
Start Date:	1985-09-01 05:00:00
Finish Date:	1985-09-01 05:00:00
Qual:	Not reported
Current Action Lead:	St Perf

COOK COMPOSITES AND POLYMERS CO. (Continued) **1000346599**

RCRA Listings:

Date Form Received by Agency:	20100302
Handler Name:	Cook Composites And Polymers Co.
Handler Address:	5980 ARCTURUS AVENUE
Handler City,State,Zip:	OXNARD, CA 93033
EPA ID:	CAD087163267
Contact Name:	JON SCHUCKMAN
Contact Address:	P.O. BOX 419389
Contact City,State,Zip:	KANSAS CITY, MO 64141-6389
Contact Telephone:	816-391-6324
Contact Fax:	816-391-6093
Contact Email:	SCHUCKMAN@CCPONLINE.COM
Contact Title:	DIR. HSEQ COMPL. ASSUR.
EPA Region:	09
Land Type:	Private
Federal Waste Generator Description:	Large Quantity Generator
Non-Notifier:	Not reported
Biennial Report Cycle:	2009
Accessibility:	Not reported
Active Site Indicator:	Handler Activities
State District Owner:	Not reported
State District:	Not reported
Mailing Address:	P.O. BOX 419389
Mailing City,State,Zip:	KANSAS CITY, MO 64141-6389
Owner Name:	Cook Composites And Polymers
Owner Type:	Private
Operator Name:	Pauli Mcclanahan
Operator Type:	Private
Short-Term Generator Activity:	No
Importer Activity:	No
Mixed Waste Generator:	No
Transporter Activity:	No
Transfer Facility Activity:	No
Recycler Activity with Storage:	No
Small Quantity On-Site Burner Exemption:	No
Smelting Melting and Refining Furnace Exemption:	No
Underground Injection Control:	No
Off-Site Waste Receipt:	No
Universal Waste Indicator:	No
Universal Waste Destination Facility:	No
Federal Universal Waste:	No
Active Site State-Reg Handler:	---
Federal Facility Indicator:	Not reported
Hazardous Secondary Material Indicator:	NN
Sub-Part K Indicator:	Not reported
2018 GPRA Permit Baseline:	Not on the Baseline
2018 GPRA Renewals Baseline:	Not on the Baseline
202 GPRA Corrective Action Baseline:	No
Subject to Corrective Action Universe:	No
Non-TSDFs Where RCRA CA has Been Imposed Universe:	No
Corrective Action Priority Ranking:	No NCAPS ranking
Environmental Control Indicator:	No
Institutional Control Indicator:	No
Human Exposure Controls Indicator:	N/A
Groundwater Controls Indicator:	N/A
Significant Non-Complier Universe:	No
Unaddressed Significant Non-Complier Universe:	No

COOK COMPOSITES AND POLYMERS CO. (Continued) **1000346599**

Addressed Significant Non-Complier Universe:	No
Significant Non-Complier With a Compliance Schedule Universe:	No
Financial Assurance Required:	Not reported
Handler Date of Last Change:	20101006
Recognized Trader-Importer:	No
Recognized Trader-Exporter:	No
Importer of Spent Lead Acid Batteries:	No
Exporter of Spent Lead Acid Batteries:	No
Recycler Activity Without Storage:	Not reported
Manifest Broker:	Not reported
Sub-Part P Indicator:	No

Biennial: List of Years
Year: 2009

Click Here for Biennial Reporting System Data:
Year: 2007

Click Here for Biennial Reporting System Data:
Year: 2005

Click Here for Biennial Reporting System Data:
Year: 2003

Click Here for Biennial Reporting System Data:
Year: 2001

Click Here for Biennial Reporting System Data:

Hazardous Waste Summary:
Waste Code: D001
Waste Description: Ignitable Waste

Waste Code: D002
Waste Description: Corrosive Waste

Waste Code: D003
Waste Description: Reactive Waste

Waste Code: D008
Waste Description: Lead

Waste Code: D009
Waste Description: Mercury

Waste Code: D035
Waste Description: Methyl Ethyl Ketone

Waste Code: F003
Waste Description: The Following Spent Nonhalogenated Solvents: Xylene, Acetone, Ethyl Acetate, Ethyl Benzene, Ethyl Ether, Methyl Isobutyl Ketone, N-Butyl Alcohol, Cyclohexanone, And Methanol; All Spent Solvent Mixtures/Blends Containing, Before Use, Only The Above Spent Nonhalogenated Solvents; And All Spent Solvent Mixtures/Blends Containing, Before Use, One Or More Of The Above Nonhalogenated Solvents, And A Total Of Ten Percent Or More (By Volume) Of One Or

COOK COMPOSITES AND POLYMERS CO. (Continued) **1000346599**

More Of Those Solvents Listed In F001, F002, F004, And F005; And Still Bottoms From The Recovery Of These Spent Solvents And Spent Solvent Mixtures.

Waste Code: U147
Waste Description: 2,5-Furandione (Or) Maleic Anhydride

Waste Code: U160
Waste Description: 2-Butanone, Peroxide (R,T) (Or) Methyl Ethyl Ketone Peroxide (R,T)

Waste Code: U162
Waste Description: 2-Propenoic Acid, 2-Methyl-, Methyl Ester (I,T) (Or) Methyl Methacrylate (I,T)

Waste Code: U190
Waste Description: 1,3-Isobenzofurandione (Or) Phthalic Anhydride

Handler - Owner Operator:

Owner/Operator Indicator: Operator
Owner/Operator Name: KOPPERS COMPANY INC
Legal Status: Private
Date Became Current: Not reported
Date Ended Current: Not reported
Owner/Operator Address: 5980 ARCTURUS AVENUE
Owner/Operator City,State,Zip: CITY NOT REPORTED, CA 99999
Owner/Operator Telephone: 805-488-0831
Owner/Operator Telephone Ext: Not reported
Owner/Operator Fax: Not reported
Owner/Operator Email: Not reported

Owner/Operator Indicator: Owner
Owner/Operator Name: COOK COMPOSITES AND POLYMERS CO
Legal Status: Private
Date Became Current: Not reported
Date Ended Current: Not reported
Owner/Operator Address: 919 E 14TH AVE
Owner/Operator City,State,Zip: NORTH KANSAS CITY, MO 64116
Owner/Operator Telephone: 816-391-6000
Owner/Operator Telephone Ext: Not reported
Owner/Operator Fax: Not reported
Owner/Operator Email: Not reported

Owner/Operator Indicator: Owner
Owner/Operator Name: COOK COMPOSITES AND POLYMERS CO.
Legal Status: Private
Date Became Current: 19950615
Date Ended Current: Not reported
Owner/Operator Address: P.O. BOX 419389
Owner/Operator City,State,Zip: KANSAS CITY, MO 64141-6389
Owner/Operator Telephone: Not reported
Owner/Operator Telephone Ext: Not reported
Owner/Operator Fax: Not reported
Owner/Operator Email: Not reported

Owner/Operator Indicator: Operator
Owner/Operator Name: PATRICIO CUEVA
Legal Status: Private

COOK COMPOSITES AND POLYMERS CO. (Continued) **1000346599**

Date Became Current: 20070601
Date Ended Current: Not reported
Owner/Operator Address: Not reported
Owner/Operator City,State,Zip: Not reported
Owner/Operator Telephone: Not reported
Owner/Operator Telephone Ext: Not reported
Owner/Operator Fax: Not reported
Owner/Operator Email: Not reported

Owner/Operator Indicator: Owner
Owner/Operator Name: COOK COMPOSITES AND POLYMERS
Legal Status: Private
Date Became Current: 19950615
Date Ended Current: Not reported
Owner/Operator Address: P.O. BOX 419389
Owner/Operator City,State,Zip: KANSAS CITY, MO 64141-6389
Owner/Operator Telephone: 816-391-6000
Owner/Operator Telephone Ext: Not reported
Owner/Operator Fax: Not reported
Owner/Operator Email: Not reported

Owner/Operator Indicator: Operator
Owner/Operator Name: PAULI MCCLANAHAN
Legal Status: Private
Date Became Current: 20080701
Date Ended Current: Not reported
Owner/Operator Address: Not reported
Owner/Operator City,State,Zip: Not reported
Owner/Operator Telephone: Not reported
Owner/Operator Telephone Ext: Not reported
Owner/Operator Fax: Not reported
Owner/Operator Email: Not reported

Owner/Operator Indicator: Owner
Owner/Operator Name: COOK COMPOSITES AND POLYMERS
Legal Status: Private
Date Became Current: 19950615
Date Ended Current: Not reported
Owner/Operator Address: PO BOX 419389
Owner/Operator City,State,Zip: KANSAS CITY, MO 64141
Owner/Operator Telephone: Not reported
Owner/Operator Telephone Ext: Not reported
Owner/Operator Fax: Not reported
Owner/Operator Email: Not reported

Owner/Operator Indicator: Operator
Owner/Operator Name: RON BERGKAMP
Legal Status: Private
Date Became Current: 20030301
Date Ended Current: Not reported
Owner/Operator Address: Not reported
Owner/Operator City,State,Zip: Not reported
Owner/Operator Telephone: Not reported
Owner/Operator Telephone Ext: Not reported
Owner/Operator Fax: Not reported
Owner/Operator Email: Not reported

COOK COMPOSITES AND POLYMERS CO. (Continued) **1000346599**

Owner/Operator Indicator: Owner
Owner/Operator Name: COOK COMPOSITES AND POLYMERS
Legal Status: Private
Date Became Current: 19950615
Date Ended Current: Not reported
Owner/Operator Address: SAME
Owner/Operator City,State,Zip: Not reported
Owner/Operator Telephone: Not reported
Owner/Operator Telephone Ext: Not reported
Owner/Operator Fax: Not reported
Owner/Operator Email: Not reported

Owner/Operator Indicator: Operator
Owner/Operator Name: RON KRAMER
Legal Status: Private
Date Became Current: 20040401
Date Ended Current: Not reported
Owner/Operator Address: Not reported
Owner/Operator City,State,Zip: Not reported
Owner/Operator Telephone: Not reported
Owner/Operator Telephone Ext: Not reported
Owner/Operator Fax: Not reported
Owner/Operator Email: Not reported

Historic Generators:
Receive Date: 20080229
Handler Name: COOK COMPOSITES AND POLYMERS CO.
Federal Waste Generator Description: Large Quantity Generator
State District Owner: Not reported
Large Quantity Handler of Universal Waste: No
Recognized Trader Importer: No
Recognized Trader Exporter: No
Spent Lead Acid Battery Importer: No
Spent Lead Acid Battery Exporter: No
Current Record: No
Non Storage Recycler Activity: Not reported
Electronic Manifest Broker: Not reported

Receive Date: 20100302
Handler Name: COOK COMPOSITES AND POLYMERS CO.
Federal Waste Generator Description: Large Quantity Generator
State District Owner: Not reported
Large Quantity Handler of Universal Waste: No
Recognized Trader Importer: No
Recognized Trader Exporter: No
Spent Lead Acid Battery Importer: No
Spent Lead Acid Battery Exporter: No
Current Record: Yes
Non Storage Recycler Activity: Not reported
Electronic Manifest Broker: Not reported

Receive Date: 19960311
Handler Name: COOK COMPOSITES AND POLYMERS CO
Federal Waste Generator Description: Not a generator, verified
State District Owner: Ca
Large Quantity Handler of Universal Waste: No
Recognized Trader Importer: No

COOK COMPOSITES AND POLYMERS CO. (Continued) **1000346599**

Recognized Trader Exporter: No
Spent Lead Acid Battery Importer: No
Spent Lead Acid Battery Exporter: No
Current Record: No
Non Storage Recycler Activity: Not reported
Electronic Manifest Broker: Not reported

Receive Date: 19960311
Handler Name: COOK COMPOSITES AND POLYMERS CO
Federal Waste Generator Description: Large Quantity Generator
State District Owner: Ca
Large Quantity Handler of Universal Waste: No
Recognized Trader Importer: No
Recognized Trader Exporter: No
Spent Lead Acid Battery Importer: No
Spent Lead Acid Battery Exporter: No
Current Record: No
Non Storage Recycler Activity: Not reported
Electronic Manifest Broker: Not reported

Receive Date: 19900405
Handler Name: REICHOLD CHEMICALS/KOPPERS COMPANY INC
Federal Waste Generator Description: Large Quantity Generator
State District Owner: Not reported
Large Quantity Handler of Universal Waste: No
Recognized Trader Importer: No
Recognized Trader Exporter: No
Spent Lead Acid Battery Importer: No
Spent Lead Acid Battery Exporter: No
Current Record: No
Non Storage Recycler Activity: Not reported
Electronic Manifest Broker: Not reported

Receive Date: 19920221
Handler Name: REICHHOLD CHEMICALS
Federal Waste Generator Description: Large Quantity Generator
State District Owner: Not reported
Large Quantity Handler of Universal Waste: No
Recognized Trader Importer: No
Recognized Trader Exporter: No
Spent Lead Acid Battery Importer: No
Spent Lead Acid Battery Exporter: No
Current Record: No
Non Storage Recycler Activity: Not reported
Electronic Manifest Broker: Not reported

Receive Date: 19940322
Handler Name: REICHOLD CHEMICALS
Federal Waste Generator Description: Large Quantity Generator
State District Owner: Not reported
Large Quantity Handler of Universal Waste: No
Recognized Trader Importer: No
Recognized Trader Exporter: No
Spent Lead Acid Battery Importer: No
Spent Lead Acid Battery Exporter: No
Current Record: No
Non Storage Recycler Activity: Not reported

COOK COMPOSITES AND POLYMERS CO. (Continued) **1000346599**

Electronic Manifest Broker: Not reported

Receive Date: 19960307
Handler Name: REICHHOLD CHEMICALS, INC.
Federal Waste Generator Description: Large Quantity Generator
State District Owner: Not reported
Large Quantity Handler of Universal Waste: No
Recognized Trader Importer: No
Recognized Trader Exporter: No
Spent Lead Acid Battery Importer: No
Spent Lead Acid Battery Exporter: No
Current Record: No
Non Storage Recycler Activity: Not reported
Electronic Manifest Broker: Not reported

Receive Date: 19990304
Handler Name: COOK COMPOSITES & POLYMERS CO.
Federal Waste Generator Description: Large Quantity Generator
State District Owner: Not reported
Large Quantity Handler of Universal Waste: No
Recognized Trader Importer: No
Recognized Trader Exporter: No
Spent Lead Acid Battery Importer: No
Spent Lead Acid Battery Exporter: No
Current Record: No
Non Storage Recycler Activity: Not reported
Electronic Manifest Broker: Not reported

Receive Date: 20001012
Handler Name: COOK COMPOSITES &
Federal Waste Generator Description: Large Quantity Generator
State District Owner: Not reported
Large Quantity Handler of Universal Waste: No
Recognized Trader Importer: No
Recognized Trader Exporter: No
Spent Lead Acid Battery Importer: No
Spent Lead Acid Battery Exporter: No
Current Record: No
Non Storage Recycler Activity: Not reported
Electronic Manifest Broker: Not reported

Receive Date: 20020218
Handler Name: COOK COMPOSITES AND POLYMERS
Federal Waste Generator Description: Large Quantity Generator
State District Owner: Not reported
Large Quantity Handler of Universal Waste: No
Recognized Trader Importer: No
Recognized Trader Exporter: No
Spent Lead Acid Battery Importer: No
Spent Lead Acid Battery Exporter: No
Current Record: No
Non Storage Recycler Activity: Not reported
Electronic Manifest Broker: Not reported

Receive Date: 20040223
Handler Name: COOK COMPOSITES AND POLYMERS CO.
Federal Waste Generator Description: Large Quantity Generator

COOK COMPOSITES AND POLYMERS CO. (Continued) **1000346599**

State District Owner:	Not reported
Large Quantity Handler of Universal Waste:	No
Recognized Trader Importer:	No
Recognized Trader Exporter:	No
Spent Lead Acid Battery Importer:	No
Spent Lead Acid Battery Exporter:	No
Current Record:	No
Non Storage Recycler Activity:	Not reported
Electronic Manifest Broker:	Not reported

Receive Date:	20060227
Handler Name:	COOK COMPOSITES AND POLYMERS CO.
Federal Waste Generator Description:	Large Quantity Generator
State District Owner:	Not reported
Large Quantity Handler of Universal Waste:	No
Recognized Trader Importer:	No
Recognized Trader Exporter:	No
Spent Lead Acid Battery Importer:	No
Spent Lead Acid Battery Exporter:	No
Current Record:	No
Non Storage Recycler Activity:	Not reported
Electronic Manifest Broker:	Not reported

List of NAICS Codes and Descriptions:

NAICS Code:	325181
NAICS Description:	ALKALIES AND CHLORINE MANUFACTURING

NAICS Code:	325211
NAICS Description:	PLASTICS MATERIAL AND RESIN MANUFACTURING

NAICS Code:	32551
NAICS Description:	PAINT AND COATING MANUFACTURING

Has the Facility Received Notices of Violations:

Found Violation:	No
Agency Which Determined Violation:	Not reported
Violation Short Description:	Not reported
Date Violation was Determined:	Not reported
Actual Return to Compliance Date:	Not reported
Return to Compliance Qualifier:	Not reported
Violation Responsible Agency:	Not reported
Scheduled Compliance Date:	Not reported
Enforcement Identifier:	Not reported
Date of Enforcement Action:	Not reported
Enforcement Responsible Agency:	Not reported
Enforcement Docket Number:	Not reported
Enforcement Attorney:	Not reported
Corrective Action Component:	Not reported
Appeal Initiated Date:	Not reported
Appeal Resolution Date:	Not reported
Disposition Status Date:	Not reported
Disposition Status:	Not reported
Disposition Status Description:	Not reported
Consent/Final Order Sequence Number:	Not reported
Consent/Final Order Respondent Name:	Not reported
Consent/Final Order Lead Agency:	Not reported

COOK COMPOSITES AND POLYMERS CO. (Continued) **1000346599**

Enforcement Type:	Not reported
Enforcement Responsible Person:	Not reported
Enforcement Responsible Sub-Organization:	Not reported
SEP Sequence Number:	Not reported
SEP Expenditure Amount:	Not reported
SEP Scheduled Completion Date:	Not reported
SEP Actual Date:	Not reported
SEP Defaulted Date:	Not reported
SEP Type:	Not reported
SEP Type Description:	Not reported
Proposed Amount:	Not reported
Final Monetary Amount:	Not reported
Paid Amount:	Not reported
Final Count:	Not reported
Final Amount:	Not reported
Found Violation:	No
Agency Which Determined Violation:	Not reported
Violation Short Description:	Not reported
Date Violation was Determined:	Not reported
Actual Return to Compliance Date:	Not reported
Return to Compliance Qualifier:	Not reported
Violation Responsible Agency:	Not reported
Scheduled Compliance Date:	Not reported
Enforcement Identifier:	Not reported
Date of Enforcement Action:	Not reported
Enforcement Responsible Agency:	Not reported
Enforcement Docket Number:	Not reported
Enforcement Attorney:	Not reported
Corrective Action Component:	Not reported
Appeal Initiated Date:	Not reported
Appeal Resolution Date:	Not reported
Disposition Status Date:	Not reported
Disposition Status:	Not reported
Disposition Status Description:	Not reported
Consent/Final Order Sequence Number:	Not reported
Consent/Final Order Respondent Name:	Not reported
Consent/Final Order Lead Agency:	Not reported
Enforcement Type:	Not reported
Enforcement Responsible Person:	Not reported
Enforcement Responsible Sub-Organization:	Not reported
SEP Sequence Number:	Not reported
SEP Expenditure Amount:	Not reported
SEP Scheduled Completion Date:	Not reported
SEP Actual Date:	Not reported
SEP Defaulted Date:	Not reported
SEP Type:	Not reported
SEP Type Description:	Not reported
Proposed Amount:	Not reported
Final Monetary Amount:	Not reported
Paid Amount:	Not reported
Final Count:	Not reported
Final Amount:	Not reported
Found Violation:	No
Agency Which Determined Violation:	Not reported
Violation Short Description:	Not reported

COOK COMPOSITES AND POLYMERS CO. (Continued) **1000346599**

Date Violation was Determined:	Not reported
Actual Return to Compliance Date:	Not reported
Return to Compliance Qualifier:	Not reported
Violation Responsible Agency:	Not reported
Scheduled Compliance Date:	Not reported
Enforcement Identifier:	Not reported
Date of Enforcement Action:	Not reported
Enforcement Responsible Agency:	Not reported
Enforcement Docket Number:	Not reported
Enforcement Attorney:	Not reported
Corrective Action Component:	Not reported
Appeal Initiated Date:	Not reported
Appeal Resolution Date:	Not reported
Disposition Status Date:	Not reported
Disposition Status:	Not reported
Disposition Status Description:	Not reported
Consent/Final Order Sequence Number:	Not reported
Consent/Final Order Respondent Name:	Not reported
Consent/Final Order Lead Agency:	Not reported
Enforcement Type:	Not reported
Enforcement Responsible Person:	Not reported
Enforcement Responsible Sub-Organization:	Not reported
SEP Sequence Number:	Not reported
SEP Expenditure Amount:	Not reported
SEP Scheduled Completion Date:	Not reported
SEP Actual Date:	Not reported
SEP Defaulted Date:	Not reported
SEP Type:	Not reported
SEP Type Description:	Not reported
Proposed Amount:	Not reported
Final Monetary Amount:	Not reported
Paid Amount:	Not reported
Final Count:	Not reported
Final Amount:	Not reported

Found Violation:	No
Agency Which Determined Violation:	Not reported
Violation Short Description:	Not reported
Date Violation was Determined:	Not reported
Actual Return to Compliance Date:	Not reported
Return to Compliance Qualifier:	Not reported
Violation Responsible Agency:	Not reported
Scheduled Compliance Date:	Not reported
Enforcement Identifier:	Not reported
Date of Enforcement Action:	Not reported
Enforcement Responsible Agency:	Not reported
Enforcement Docket Number:	Not reported
Enforcement Attorney:	Not reported
Corrective Action Component:	Not reported
Appeal Initiated Date:	Not reported
Appeal Resolution Date:	Not reported
Disposition Status Date:	Not reported
Disposition Status:	Not reported
Disposition Status Description:	Not reported
Consent/Final Order Sequence Number:	Not reported
Consent/Final Order Respondent Name:	Not reported
Consent/Final Order Lead Agency:	Not reported

COOK COMPOSITES AND POLYMERS CO. (Continued) **1000346599**

Enforcement Type: Not reported
Enforcement Responsible Person: Not reported
Enforcement Responsible Sub-Organization: Not reported
SEP Sequence Number: Not reported
SEP Expenditure Amount: Not reported
SEP Scheduled Completion Date: Not reported
SEP Actual Date: Not reported
SEP Defaulted Date: Not reported
SEP Type: Not reported
SEP Type Description: Not reported
Proposed Amount: Not reported
Final Monetary Amount: Not reported
Paid Amount: Not reported
Final Count: Not reported
Final Amount: Not reported

Found Violation: Yes
Agency Which Determined Violation: State
Violation Short Description: Generators - General
Date Violation was Determined: 20041026
Actual Return to Compliance Date: 20041116
Return to Compliance Qualifier: Observed
Violation Responsible Agency: State
Scheduled Compliance Date: Not reported
Enforcement Identifier: 501
Date of Enforcement Action: 20041026
Enforcement Responsible Agency: State
Enforcement Docket Number: Not reported
Enforcement Attorney: Not reported
Corrective Action Component: No
Appeal Initiated Date: Not reported
Appeal Resolution Date: Not reported
Disposition Status Date: Not reported
Disposition Status: Not reported
Disposition Status Description: Not reported
Consent/Final Order Sequence Number: Not reported
Consent/Final Order Respondent Name: Not reported
Consent/Final Order Lead Agency: Not reported
Enforcement Type: WRITTEN INFORMAL
Enforcement Responsible Person: Not reported
Enforcement Responsible Sub-Organization: Not reported
SEP Sequence Number: Not reported
SEP Expenditure Amount: Not reported
SEP Scheduled Completion Date: Not reported
SEP Actual Date: Not reported
SEP Defaulted Date: Not reported
SEP Type: Not reported
SEP Type Description: Not reported
Proposed Amount: Not reported
Final Monetary Amount: Not reported
Paid Amount: Not reported
Final Count: Not reported
Final Amount: Not reported

Found Violation: Yes
Agency Which Determined Violation: EPA
Violation Short Description: Generators - Pre-transport

COOK COMPOSITES AND POLYMERS CO. (Continued) **1000346599**

Date Violation was Determined:	20080423
Actual Return to Compliance Date:	20090224
Return to Compliance Qualifier:	Documented
Violation Responsible Agency:	EPA
Scheduled Compliance Date:	Not reported
Enforcement Identifier:	001
Date of Enforcement Action:	20081117
Enforcement Responsible Agency:	EPA
Enforcement Docket Number:	Not reported
Enforcement Attorney:	Not reported
Corrective Action Component:	No
Appeal Initiated Date:	Not reported
Appeal Resolution Date:	Not reported
Disposition Status Date:	Not reported
Disposition Status:	Not reported
Disposition Status Description:	Not reported
Consent/Final Order Sequence Number:	Not reported
Consent/Final Order Respondent Name:	Not reported
Consent/Final Order Lead Agency:	Not reported
Enforcement Type:	WRITTEN INFORMAL
Enforcement Responsible Person:	CSEIT
Enforcement Responsible Sub-Organization:	Not reported
SEP Sequence Number:	Not reported
SEP Expenditure Amount:	Not reported
SEP Scheduled Completion Date:	Not reported
SEP Actual Date:	Not reported
SEP Defaulted Date:	Not reported
SEP Type:	Not reported
SEP Type Description:	Not reported
Proposed Amount:	Not reported
Final Monetary Amount:	Not reported
Paid Amount:	Not reported
Final Count:	Not reported
Final Amount:	Not reported

Found Violation:	No
Agency Which Determined Violation:	Not reported
Violation Short Description:	Not reported
Date Violation was Determined:	Not reported
Actual Return to Compliance Date:	Not reported
Return to Compliance Qualifier:	Not reported
Violation Responsible Agency:	Not reported
Scheduled Compliance Date:	Not reported
Enforcement Identifier:	Not reported
Date of Enforcement Action:	Not reported
Enforcement Responsible Agency:	Not reported
Enforcement Docket Number:	Not reported
Enforcement Attorney:	Not reported
Corrective Action Component:	Not reported
Appeal Initiated Date:	Not reported
Appeal Resolution Date:	Not reported
Disposition Status Date:	Not reported
Disposition Status:	Not reported
Disposition Status Description:	Not reported
Consent/Final Order Sequence Number:	Not reported
Consent/Final Order Respondent Name:	Not reported
Consent/Final Order Lead Agency:	Not reported

COOK COMPOSITES AND POLYMERS CO. (Continued) **1000346599**

Enforcement Type:	Not reported
Enforcement Responsible Person:	Not reported
Enforcement Responsible Sub-Organization:	Not reported
SEP Sequence Number:	Not reported
SEP Expenditure Amount:	Not reported
SEP Scheduled Completion Date:	Not reported
SEP Actual Date:	Not reported
SEP Defaulted Date:	Not reported
SEP Type:	Not reported
SEP Type Description:	Not reported
Proposed Amount:	Not reported
Final Monetary Amount:	Not reported
Paid Amount:	Not reported
Final Count:	Not reported
Final Amount:	Not reported

Found Violation:	Yes
Agency Which Determined Violation:	State
Violation Short Description:	Generators - General
Date Violation was Determined:	19831101
Actual Return to Compliance Date:	19840101
Return to Compliance Qualifier:	Unverifiable
Violation Responsible Agency:	State
Scheduled Compliance Date:	Not reported
Enforcement Identifier:	001
Date of Enforcement Action:	19831101
Enforcement Responsible Agency:	State
Enforcement Docket Number:	Not reported
Enforcement Attorney:	R9
Corrective Action Component:	No
Appeal Initiated Date:	Not reported
Appeal Resolution Date:	Not reported
Disposition Status Date:	Not reported
Disposition Status:	Not reported
Disposition Status Description:	Not reported
Consent/Final Order Sequence Number:	Not reported
Consent/Final Order Respondent Name:	Not reported
Consent/Final Order Lead Agency:	Not reported
Enforcement Type:	WRITTEN INFORMAL
Enforcement Responsible Person:	R9
Enforcement Responsible Sub-Organization:	Not reported
SEP Sequence Number:	Not reported
SEP Expenditure Amount:	Not reported
SEP Scheduled Completion Date:	Not reported
SEP Actual Date:	Not reported
SEP Defaulted Date:	Not reported
SEP Type:	Not reported
SEP Type Description:	Not reported
Proposed Amount:	Not reported
Final Monetary Amount:	Not reported
Paid Amount:	Not reported
Final Count:	Not reported
Final Amount:	Not reported

Evaluation Action Summary:

Evaluation Date:	19830621
Evaluation Responsible Agency:	EPA

COOK COMPOSITES AND POLYMERS CO. (Continued) **1000346599**

Found Violation:	No
Evaluation Type Description:	COMPLIANCE EVALUATION INSPECTION ON-SITE
Evaluation Responsible Person Identifier:	R9EPA
Evaluation Responsible Sub-Organization:	Not reported
Actual Return to Compliance Date:	Not reported
Scheduled Compliance Date:	Not reported
Date of Request:	Not reported
Date Response Received:	Not reported
Request Agency:	Not reported
Former Citation:	Not reported

Evaluation Date:	19890306
Evaluation Responsible Agency:	State Contractor/Grantee
Found Violation:	No
Evaluation Type Description:	COMPLIANCE EVALUATION INSPECTION ON-SITE
Evaluation Responsible Person Identifier:	R9
Evaluation Responsible Sub-Organization:	Not reported
Actual Return to Compliance Date:	Not reported
Scheduled Compliance Date:	Not reported
Date of Request:	Not reported
Date Response Received:	Not reported
Request Agency:	Not reported
Former Citation:	Not reported

Evaluation Date:	19860224
Evaluation Responsible Agency:	State
Found Violation:	No
Evaluation Type Description:	FINANCIAL RECORD REVIEW
Evaluation Responsible Person Identifier:	R9
Evaluation Responsible Sub-Organization:	Not reported
Actual Return to Compliance Date:	Not reported
Scheduled Compliance Date:	Not reported
Date of Request:	Not reported
Date Response Received:	Not reported
Request Agency:	Not reported
Former Citation:	Not reported

Evaluation Date:	20070212
Evaluation Responsible Agency:	State
Found Violation:	No
Evaluation Type Description:	COMPLIANCE EVALUATION INSPECTION ON-SITE
Evaluation Responsible Person Identifier:	Not reported
Evaluation Responsible Sub-Organization:	Not reported
Actual Return to Compliance Date:	Not reported
Scheduled Compliance Date:	Not reported
Date of Request:	Not reported
Date Response Received:	Not reported
Request Agency:	Not reported
Former Citation:	Not reported

Evaluation Date:	20041026
Evaluation Responsible Agency:	State Contractor/Grantee
Found Violation:	Yes
Evaluation Type Description:	COMPLIANCE EVALUATION INSPECTION ON-SITE
Evaluation Responsible Person Identifier:	Not reported
Evaluation Responsible Sub-Organization:	Not reported
Actual Return to Compliance Date:	20041116

COOK COMPOSITES AND POLYMERS CO. (Continued) **1000346599**

Scheduled Compliance Date:	Not reported
Date of Request:	Not reported
Date Response Received:	Not reported
Request Agency:	Not reported
Former Citation:	Not reported
Evaluation Date:	20080423
Evaluation Responsible Agency:	EPA
Found Violation:	Yes
Evaluation Type Description:	COMPLIANCE EVALUATION INSPECTION ON-SITE
Evaluation Responsible Person Identifier:	CSEIT
Evaluation Responsible Sub-Organization:	Not reported
Actual Return to Compliance Date:	20090224
Scheduled Compliance Date:	Not reported
Date of Request:	Not reported
Date Response Received:	Not reported
Request Agency:	Not reported
Former Citation:	Not reported
Evaluation Date:	19860224
Evaluation Responsible Agency:	State
Found Violation:	No
Evaluation Type Description:	COMPLIANCE EVALUATION INSPECTION ON-SITE
Evaluation Responsible Person Identifier:	R9
Evaluation Responsible Sub-Organization:	Not reported
Actual Return to Compliance Date:	Not reported
Scheduled Compliance Date:	Not reported
Date of Request:	Not reported
Date Response Received:	Not reported
Request Agency:	Not reported
Former Citation:	Not reported
Evaluation Date:	19831101
Evaluation Responsible Agency:	State
Found Violation:	Yes
Evaluation Type Description:	COMPLIANCE EVALUATION INSPECTION ON-SITE
Evaluation Responsible Person Identifier:	R9
Evaluation Responsible Sub-Organization:	Not reported
Actual Return to Compliance Date:	19840101
Scheduled Compliance Date:	Not reported
Date of Request:	Not reported
Date Response Received:	Not reported
Request Agency:	Not reported
Former Citation:	Not reported

ENVIROSTOR:

Name:	REICHHOLD CHEMICAL INC.
Address:	5980 ARCTURUS AVENUE
City,State,Zip:	OXNARD, CA 93033
Facility ID:	56280098
Status:	Certified O&M - Land Use Restrictions Only
Status Date:	08/08/2019
Site Code:	301702
Site Type:	Voluntary Cleanup
Site Type Detailed:	Voluntary Agreement
Acres:	3.5

COOK COMPOSITES AND POLYMERS CO. (Continued) **1000346599**

NPL:	NO
Regulatory Agencies:	SMBRP
Lead Agency:	SMBRP
Program Manager:	Viktoriya Anashkina
Supervisor:	Jose Diaz
Division Branch:	Cleanup Chatsworth
Assembly:	38
Senate:	21
Special Program:	Voluntary Agreement - Standard Voluntary Agreement
Restricted Use:	YES
Site Mgmt Req:	NONE SPECIFIED
Funding:	Responsible Party
Latitude:	34.14155
Longitude:	-119.1713
APN:	231009313, 2310093135, 2310093155
Past Use:	MANUFACTURING - CHEMICALS
Potential COC:	Benzene Methyl tertbutyl ether (MTBE Xylenes
Confirmed COC:	300 033 001 630 593
Potential Description:	OTH, SOIL
Alias Name:	DIAMOND ALKAL
Alias Type:	Alternate Name
Alias Name:	DIAMOND SHAMROCK (1966-1978)
Alias Type:	Alternate Name
Alias Name:	DIAMOND SHAMROCK CHEMICALS COMPANY
Alias Type:	Alternate Name
Alias Name:	KOPPER
Alias Type:	Alternate Name
Alias Name:	RAY AND JANE BARNARD (TO 1966)
Alias Type:	Alternate Name
Alias Name:	RETIA USA, LLC
Alias Type:	Alternate Name
Alias Name:	231009313
Alias Type:	APN
Alias Name:	2310093135
Alias Type:	APN
Alias Name:	2310093155
Alias Type:	APN
Alias Name:	CAD087163267
Alias Type:	EPA Identification Number
Alias Name:	110000481309
Alias Type:	EPA (FRS #)
Alias Name:	110033606462
Alias Type:	EPA (FRS #)
Alias Name:	301702
Alias Type:	Project Code (Site Code)
Alias Name:	56280098
Alias Type:	Envirostor ID Number

Completed Info:

Completed Area Name:	PROJECT WIDE
Completed Sub Area Name:	Not reported
Completed Document Type:	Reimbursement Agreement
Completed Date:	04/14/2015
Comments:	RA Agreement Signed and executed

Completed Area Name:	PROJECT WIDE
Completed Sub Area Name:	Not reported
Completed Document Type:	No Further Action Letter

COOK COMPOSITES AND POLYMERS CO. (Continued) **1000346599**

Completed Date: 01/15/2008
Comments: Not reported

Completed Area Name: PROJECT WIDE
Completed Sub Area Name: Not reported
Completed Document Type: Land Use Restriction
Completed Date: 08/20/2015
Comments: Not reported

Completed Area Name: PROJECT WIDE
Completed Sub Area Name: Not reported
Completed Document Type: Land Use Restriction - Site Inspection/Visit
Completed Date: 06/27/2019
Comments: Annual Inspection Report approved

Completed Area Name: PROJECT WIDE
Completed Sub Area Name: Not reported
Completed Document Type: Land Use Restriction - Site Inspection/Visit
Completed Date: 03/29/2018
Comments: Not reported

Completed Area Name: PROJECT WIDE
Completed Sub Area Name: Not reported
Completed Document Type: Land Use Restriction - Site Inspection/Visit
Completed Date: 12/14/2016
Comments: Not reported

Completed Area Name: PROJECT WIDE
Completed Sub Area Name: Not reported
Completed Document Type: Risk Assessment Report
Completed Date: 01/15/2008
Comments: Based on the Preliminary Endangerment Assessment Report Addendum dated March 2007, and the Updated Human Health Risk Assessment dated October 10, 2007, DTSC concludes that the soil at the Site poses an acceptable risk for industrial/commercial use and No Further Action is necessary for soil, if the use is limited to commercial or industrial land use. However, the risk is unacceptable for sensitive land use, such as single family homes, schools and day care facilities for children. Accordingly, the implementation of a Land Use Covenant for commercial and/or industrial land use will be necessary.

Completed Area Name: PROJECT WIDE
Completed Sub Area Name: Not reported
Completed Document Type: Preliminary Endangerment Assessment Report
Completed Date: 01/15/2008
Comments: Based on information in the above document, DTSC concludes that the soil at the Site poses an acceptable risk for industrial/commercial use and NO Further Action is necessary for soil, if the use is limited to commercial or industrial land use. However, the risk is unacceptable for sensitive land use, such as single family homes, schools, and day care facilities for children. Accordingly, the implementation of a Land Use Covenant for commercial and/or industrial land use will be necessary.

Completed Area Name: PROJECT WIDE
Completed Sub Area Name: Not reported

COOK COMPOSITES AND POLYMERS CO. (Continued) **1000346599**

Completed Document Type: Site Screening
Completed Date: 03/22/1996
Comments: On Permitting list, therefore not NFA, should be REFRC, per B. Coler.

Completed Area Name: PROJECT WIDE
Completed Sub Area Name: Not reported
Completed Document Type: Site Screening
Completed Date: 03/01/1995
Comments: DATABASE VALIDATION PROGRAM CONFIRMS NFA FOR DTSC.

Completed Area Name: PROJECT WIDE
Completed Sub Area Name: Not reported
Completed Document Type: Preliminary Assessment Report
Completed Date: 06/30/1985
Comments: SOURCE ACT: (DIAMOND) A SILICA PT & POLY STER RESIN PT, 0N 1/78 SOLD RESIN PT TO KOPPER'S. (KOPPER)POLYESTER RESIN PORD. WASTE: HAULED TO CASMALIA & KETTLEMAN AFTER NEUTRALIZATION & INCINERATION. YR OF OPER: 10 TAX ASSESSOR-1978 TO PRESENT SUBMIT TO EPA PRELIM ASSESS DONE CERCLA 104

Completed Area Name: PROJECT WIDE
Completed Sub Area Name: Not reported
Completed Document Type: Technical Report
Completed Date: 05/26/2015
Comments: Not reported

Completed Area Name: PROJECT WIDE
Completed Sub Area Name: Not reported
Completed Document Type: 5 Year Review Reports
Completed Date: 07/31/2020
Comments: Not reported

Completed Area Name: PROJECT WIDE
Completed Sub Area Name: Not reported
Completed Document Type: Annual Oversight Cost Estimate
Completed Date: 09/10/2020
Comments: Completed

Completed Area Name: PROJECT WIDE
Completed Sub Area Name: Not reported
Completed Document Type: Land Use Restriction - Site Inspection/Visit
Completed Date: 08/20/2021
Comments: Activity completed

Completed Area Name: PROJECT WIDE
Completed Sub Area Name: Not reported
Completed Document Type: Annual Oversight Cost Estimate
Completed Date: 10/11/2019
Comments: Activity completed

Completed Area Name: PROJECT WIDE
Completed Sub Area Name: Not reported
Completed Document Type: Correspondence
Completed Date: 09/20/2021
Comments: Completed

Completed Area Name: PROJECT WIDE

COOK COMPOSITES AND POLYMERS CO. (Continued) **1000346599**

Completed Sub Area Name: Not reported
Completed Document Type: Technical Report
Completed Date: 05/26/2015
Comments: Not reported

Completed Area Name: PROJECT WIDE
Completed Sub Area Name: Not reported
Completed Document Type: Standard Voluntary Agreement
Completed Date: 01/02/2002
Comments: A Voluntary Cleanup Agreement was signed for PEA under Reichhold Chemical.

Completed Area Name: PROJECT WIDE
Completed Sub Area Name: Not reported
Completed Document Type: * Discovery
Completed Date: 03/25/1980
Comments: FACILITY IDENTIFIED ID OLD ASP Q 1980. WADE QUEST. OPER AT THE SITE FOR 12 YRS. UNK DISP ON/OFF PRE72 & AFTER 72. HAULER : ECOLOGY CONTROL INC(1968-79), REED LAND CLEARING IN VENTURA(1970-79). WASTE : BASE SOLUTION PH<12, SCRUBBER RESIDUAL HEAVY METALS & TRACE METALS(HEXAVALENT CHROMIUM). ORG(HALOGENATED ALIPHATICS, RESINS,POLAR SOLVENTS,HALOGENATED ALPI- PHATIC SOLVENTS,ALCOHOLS,KETONES & ALDE- HYDES. INORG(SALTS).

Completed Area Name: PROJECT WIDE
Completed Sub Area Name: Not reported
Completed Document Type: Correspondence
Completed Date: 12/09/2016
Comments: Not reported

Completed Area Name: PROJECT WIDE
Completed Sub Area Name: Not reported
Completed Document Type: Annual Oversight Cost Estimate
Completed Date: 10/12/2017
Comments: Not reported

Completed Area Name: PROJECT WIDE
Completed Sub Area Name: Not reported
Completed Document Type: Annual Oversight Cost Estimate
Completed Date: 10/03/2018
Comments: No comments needed

Future Area Name: Not reported
Future Sub Area Name: Not reported
Future Document Type: Not reported
Future Due Date: Not reported
Schedule Area Name: Not reported
Schedule Sub Area Name: Not reported
Schedule Document Type: Not reported
Schedule Due Date: Not reported
Schedule Revised Date: Not reported

VCP:
Name: REICHHOLD CHEMICAL INC.
Address: 5980 ARCTURUS AVENUE
City,State,Zip: OXNARD, CA 93033
Facility ID: 56280098

COOK COMPOSITES AND POLYMERS CO. (Continued) **1000346599**

Site Type:	Voluntary Cleanup
Site Type Detail:	Voluntary Agreement
Site Mgmt. Req.:	NONE SPECIFIED
Acres:	3.5
National Priorities List:	NO
Cleanup Oversight Agencies:	SMBRP
Lead Agency:	SMBRP
Lead Agency Description:	DTSC - Site Cleanup Program
Project Manager:	Viktoriya Anashkina
Supervisor:	Jose Diaz
Division Branch:	Cleanup Chatsworth
Site Code:	301702
Assembly:	38
Senate:	21
Special Programs Code:	Voluntary Agreement - Standard Voluntary Agreement
Status:	Certified O&M - Land Use Restrictions Only
Status Date:	08/08/2019
Restricted Use:	YES
Funding:	Responsible Party
Lat/Long:	34.14155 / -119.1713
APN:	231009313, 2310093135, 2310093155
Past Use:	MANUFACTURING - CHEMICALS
Potential COC:	30003, 30016, 30593
Confirmed COC:	300,033,001,630,593
Potential Description:	OTH, SOIL
Alias Name:	DIAMOND ALKAL
Alias Type:	Alternate Name
Alias Name:	DIAMOND SHAMROCK (1966-1978)
Alias Type:	Alternate Name
Alias Name:	DIAMOND SHAMROCK CHEMICALS COMPANY
Alias Type:	Alternate Name
Alias Name:	KOPPER
Alias Type:	Alternate Name
Alias Name:	RAY AND JANE BARNARD (TO 1966)
Alias Type:	Alternate Name
Alias Name:	RETIA USA, LLC
Alias Type:	Alternate Name
Alias Name:	231009313
Alias Type:	APN
Alias Name:	2310093135
Alias Type:	APN
Alias Name:	2310093155
Alias Type:	APN
Alias Name:	CAD087163267
Alias Type:	EPA Identification Number
Alias Name:	110000481309
Alias Type:	EPA (FRS #)
Alias Name:	110033606462
Alias Type:	EPA (FRS #)
Alias Name:	301702
Alias Type:	Project Code (Site Code)
Alias Name:	56280098
Alias Type:	Envirostor ID Number

Completed Info:

Completed Area Name:	PROJECT WIDE
Completed Sub Area Name:	Not reported
Completed Document Type:	Reimbursement Agreement

COOK COMPOSITES AND POLYMERS CO. (Continued) **1000346599**

Completed Date: 04/14/2015
Comments: RA Agreement Signed and executed

Completed Area Name: PROJECT WIDE
Completed Sub Area Name: Not reported
Completed Document Type: No Further Action Letter
Completed Date: 01/15/2008
Comments: Not reported

Completed Area Name: PROJECT WIDE
Completed Sub Area Name: Not reported
Completed Document Type: Land Use Restriction
Completed Date: 08/20/2015
Comments: Not reported

Completed Area Name: PROJECT WIDE
Completed Sub Area Name: Not reported
Completed Document Type: Land Use Restriction - Site Inspection/Visit
Completed Date: 06/27/2019
Comments: Annual Inspection Report approved

Completed Area Name: PROJECT WIDE
Completed Sub Area Name: Not reported
Completed Document Type: Land Use Restriction - Site Inspection/Visit
Completed Date: 03/29/2018
Comments: Not reported

Completed Area Name: PROJECT WIDE
Completed Sub Area Name: Not reported
Completed Document Type: Land Use Restriction - Site Inspection/Visit
Completed Date: 12/14/2016
Comments: Not reported

Completed Area Name: PROJECT WIDE
Completed Sub Area Name: Not reported
Completed Document Type: Risk Assessment Report
Completed Date: 01/15/2008
Comments: Based on the Preliminary Endangerment Assessment Report Addendum dated March 2007, and the Updated Human Health Risk Assessment dated October 10, 2007, DTSC concludes that the soil at the Site poses an acceptable risk for industrial/commercial use and No Further Action is necessary for soil, if the use is limited to commercial or industrial land use. However, the risk is unacceptable for sensitive land use, such as single family homes, schools and day care facilities for children. Accordingly, the implementation of a Land Use Covenant for commercial and/or industrial land use will be necessary.

Completed Area Name: PROJECT WIDE
Completed Sub Area Name: Not reported
Completed Document Type: Preliminary Endangerment Assessment Report
Completed Date: 01/15/2008
Comments: Based on information in the above document, DTSC concludes that the soil at the Site poses an acceptable risk for industrial/commercial use and NO Further Action is necessary for soil, if the use is limited to commercial or industrial land use. However, the risk is unacceptable for sensitive land use, such as single family homes,

COOK COMPOSITES AND POLYMERS CO. (Continued) **1000346599**

schools, and day care facilities for children. Accordingly, the implementation of a Land Use Covenant for commercial and/or industrial land use will be necessary.

Completed Area Name: PROJECT WIDE
Completed Sub Area Name: Not reported
Completed Document Type: Site Screening
Completed Date: 03/22/1996
Comments: On Permitting list, therefore not NFA, should be REFRC, per B. Coler.

Completed Area Name: PROJECT WIDE
Completed Sub Area Name: Not reported
Completed Document Type: Site Screening
Completed Date: 03/01/1995
Comments: DATABASE VALIDATION PROGRAM CONFIRMS NFA FOR DTSC.

Completed Area Name: PROJECT WIDE
Completed Sub Area Name: Not reported
Completed Document Type: Preliminary Assessment Report
Completed Date: 06/30/1985
Comments: SOURCE ACT: (DIAMOND) A SILICA PT & POLY STER RESIN PT, 0N 1/78 SOLD RESIN PT TO KOPPER'S. (KOPPER)POLYESTER RESIN PORD. WASTE: HAULED TO CASMALIA & KETTLEMAN AFTER NEUTRALIZATION & INCINERATION. YR OF OPER: 10 TAX ASSESSOR-1978 TO PRESENT SUBMIT TO EPA PRELIM ASSESS DONE CERCLA 104

Completed Area Name: PROJECT WIDE
Completed Sub Area Name: Not reported
Completed Document Type: Technical Report
Completed Date: 05/26/2015
Comments: Not reported

Completed Area Name: PROJECT WIDE
Completed Sub Area Name: Not reported
Completed Document Type: 5 Year Review Reports
Completed Date: 07/31/2020
Comments: Not reported

Completed Area Name: PROJECT WIDE
Completed Sub Area Name: Not reported
Completed Document Type: Annual Oversight Cost Estimate
Completed Date: 09/10/2020
Comments: Completed

Completed Area Name: PROJECT WIDE
Completed Sub Area Name: Not reported
Completed Document Type: Land Use Restriction - Site Inspection/Visit
Completed Date: 08/20/2021
Comments: Activity completed

Completed Area Name: PROJECT WIDE
Completed Sub Area Name: Not reported
Completed Document Type: Annual Oversight Cost Estimate
Completed Date: 10/11/2019
Comments: Activity completed

Completed Area Name: PROJECT WIDE

COOK COMPOSITES AND POLYMERS CO. (Continued) **1000346599**

Completed Sub Area Name: Not reported
Completed Document Type: Correspondence
Completed Date: 09/20/2021
Comments: Completed

Completed Area Name: PROJECT WIDE
Completed Sub Area Name: Not reported
Completed Document Type: Technical Report
Completed Date: 05/26/2015
Comments: Not reported

Completed Area Name: PROJECT WIDE
Completed Sub Area Name: Not reported
Completed Document Type: Standard Voluntary Agreement
Completed Date: 01/02/2002
Comments: A Voluntary Cleanup Agreement was signed for PEA under Reichhold Chemical.

Completed Area Name: PROJECT WIDE
Completed Sub Area Name: Not reported
Completed Document Type: * Discovery
Completed Date: 03/25/1980
Comments: FACILITY IDENTIFIED ID OLD ASP Q 1980. WADE QUEST. OPER AT THE SITE FOR 12 YRS. UNK DISP ON/OFF PRE72 & AFTER 72. HAULER : ECOLOGY CONTROL INC(1968-79), REED LAND CLEARING IN VENTURA(1970-79). WASTE : BASE SOLUTION PH<12, SCRUBBER RESIDUAL HEAVY METALS & TRACE METALS(HEXAVALENT CHROMIUM). ORG(HALOGENATED ALIPHATICS, RESINS,POLAR SOLVENTS,HALOGENATED ALPI- PHATIC SOLVENTS,ALCOHOLS,KETONES & ALDE- HYDES. INORG(SALTS).

Completed Area Name: PROJECT WIDE
Completed Sub Area Name: Not reported
Completed Document Type: Correspondence
Completed Date: 12/09/2016
Comments: Not reported

Completed Area Name: PROJECT WIDE
Completed Sub Area Name: Not reported
Completed Document Type: Annual Oversight Cost Estimate
Completed Date: 10/12/2017
Comments: Not reported

Completed Area Name: PROJECT WIDE
Completed Sub Area Name: Not reported
Completed Document Type: Annual Oversight Cost Estimate
Completed Date: 10/03/2018
Comments: No comments needed

Future Area Name: Not reported
Future Sub Area Name: Not reported
Future Document Type: Not reported
Future Due Date: Not reported
Schedule Area Name: Not reported
Schedule Sub Area Name: Not reported
Schedule Document Type: Not reported
Schedule Due Date: Not reported
Schedule Revised Date: Not reported

COOK COMPOSITES AND POLYMERS CO. (Continued) **1000346599**

HIST UST:

Name:	KOPPERS CO INC
Address:	5980 ARCTURUS AVE
City,State,Zip:	OXNARD, CA 93033
File Number:	0002c9ec
URL:	https://documents.geotracker.waterboards.ca.gov/ustpdfs/pdf/0002c9ec.pdf
Region:	STATE
Facility ID:	00000000646
Facility Type:	Other
Other Type:	POLYESTER RESIN MFG.
Contact Name:	NORMAN F FAHNOA
Telephone:	8054880831
Owner Name:	KOPPERS CO., INC
Owner Address:	KOPPERS BUILDING
Owner City,St,Zip:	PITTSBURG, PA 15219
Total Tanks:	0001
Tank Num:	001
Container Num:	1
Year Installed:	1968
Tank Capacity:	00015000
Tank Used for:	WASTE
Type of Fuel:	Not reported
Container Construction Thickness:	10
Leak Detection:	Visual

Click here for Geo Tracker PDF:

DEED:

Name:	REICHHOLD CHEMICAL INC.
Address:	5980 ARCTURUS AVENUE
City,State,Zip:	OXNARD, CA 93033
Envirostor ID:	56280098
Area:	PROJECT WIDE
Sub Area:	Not reported
Site Type:	VOLUNTARY CLEANUP
Status:	CERTIFIED O&M - LAND USE RESTRICTIONS ONLY
Agency:	Not reported
Covenant Uploaded:	Not reported
Deed Date(s):	Not reported
File Name:	Envirostor Land Use Restrictions

CHMIRS:

Name:	Not reported
Address:	5980 ARCTURUS AVE
City,State,Zip:	OXNARD, CA
OES Incident Number:	0965
OES notification:	Not reported
OES Date:	11/17/1993
OES Time:	09:35:00 PM
Date Completed:	**Not reported**
Property Use:	Not reported
Agency Id Number:	Not reported
Agency Incident Number:	Not reported
Time Notified:	Not reported
Time Completed:	Not reported

COOK COMPOSITES AND POLYMERS CO. (Continued) **1000346599**

Surrounding Area:	Not reported
Estimated Temperature:	Not reported
Property Management:	Not reported
More Than Two Substances Involved?:	Not reported
Resp Agncy Personel # Of Decontaminated:	Not reported
Responding Agency Personel # Of Injuries:	Not reported
Responding Agency Personel # Of Fatalities:	Not reported
Others Number Of Decontaminated:	Not reported
Others Number Of Injuries:	Not reported
Others Number Of Fatalities:	Not reported
Vehicle Make/year:	Not reported
Vehicle License Number:	Not reported
Vehicle State:	Not reported
Vehicle Id Number:	Not reported
CA DOT PUC/ICC Number:	Not reported
Company Name:	Not reported
Reporting Officer Name/ID:	Not reported
Report Date:	Not reported
Facility Telephone:	Not reported
Waterway Involved:	YES
Waterway:	Not reported
Spill Site:	Not reported
Cleanup By:	rp
Containment:	Not reported
What Happened:	Not reported
Type:	CHEMICAL
Measure:	Not reported
Other:	Not reported
Date/Time:	Not reported
Year:	1993
Agency:	reicghold chemical
Incident Date:	11/17/93 1558
Admin Agency:	Not reported
Amount:	500lbs
Contained:	NO
Site Type:	IND PLT
E Date:	Not reported
Substance:	phthalic anhydride
Unknown:	Not reported
Substance #2:	Not reported
Substance #3:	Not reported
Evacuations:	YES
Number of Injuries:	YES
Number of Fatalities:	NO
#1 Pipeline:	Not reported
#2 Pipeline:	Not reported
#3 Pipeline:	Not reported
#1 Vessel >= 300 Tons:	Not reported
#2 Vessel >= 300 Tons:	Not reported
#3 Vessel >= 300 Tons:	Not reported
Evacs:	Not reported
Injuries:	Not reported
Fatals:	Not reported
Comments:	Not reported
Description:	rail car off loading line had a blockage, when it was removed the spill occured.

COOK COMPOSITES AND POLYMERS CO. (Continued) **1000346599**

RAATS:

Entry No:	1
Facility ID:	CAD087163267
Type:	Not reported
Docket No:	83-15
Region:	09
Issue Date:	06/27/1983
Final Date:	05/11/1983
Status:	Consent Agreement/Final Order
Additional:	Not reported
Action ID:	540
Action:	3008 (A)
Violation No:	Not reported
Viol No Cited:	1 122.22
Total No Cited:	Not reported
Reg Type:	CFR
Prop. Penalty:	22,500.00
Final Penalty:	1,500.00
Total Prop. Penalty:	22,500.00
Comments:	CONSENT AGREEMENT NOT ON FILE. INFORMATION DERIVED FROM INDEX.

Entry No:	1
Facility ID:	CAD087163267
Type:	Not reported
Docket No:	83-15
Region:	09
Issue Date:	06/27/1983
Final Date:	05/11/1983
Status:	Consent Agreement/Final Order
Additional:	Not reported
Action ID:	540
Action:	3008 (A)
Violation No:	Not reported
Viol No Cited:	2 265.340
Total No Cited:	Not reported
Reg Type:	CFR
Prop. Penalty:	*
Final Penalty:	1,500.00
Total Prop. Penalty:	22,500.00
Comments:	CONSENT AGREEMENT NOT ON FILE. INFORMATION DERIVED FROM INDEX.

EMI:

Name:	KOPPERS COMPANY INC.
Address:	5980 ARCTURUS AVENUE
City,State,Zip:	OXNARD, CA 93033
Year:	1987
County Code:	56
Air Basin:	SCC
Facility ID:	146
Air District Name:	VEN
SIC Code:	2821
Air District Name:	VENTURA COUNTY APCD
Community Health Air Pollution Info System:	Not reported
Consolidated Emission Reporting Rule:	Not reported
Total Organic Hydrocarbon Gases Tons/Yr:	69
Reactive Organic Gases Tons/Yr:	52

COOK COMPOSITES AND POLYMERS CO. (Continued) **1000346599**

Carbon Monoxide Emissions Tons/Yr:	0
NOX - Oxides of Nitrogen Tons/Yr:	3
SOX - Oxides of Sulphur Tons/Yr:	0
Particulate Matter Tons/Yr:	0
Part. Matter 10 Micrometers and Smllr Tons/Yr:	0

Name:	REICHHOLD CHEMICAL INC.
Address:	5980 ARCTURUS AVENUE
City,State,Zip:	OXNARD, CA 93033
Year:	1990
County Code:	56
Air Basin:	SCC
Facility ID:	146
Air District Name:	VEN
SIC Code:	2821
Air District Name:	VENTURA COUNTY APCD
Community Health Air Pollution Info System:	Not reported
Consolidated Emission Reporting Rule:	Not reported
Total Organic Hydrocarbon Gases Tons/Yr:	84
Reactive Organic Gases Tons/Yr:	1
Carbon Monoxide Emissions Tons/Yr:	1
NOX - Oxides of Nitrogen Tons/Yr:	3
SOX - Oxides of Sulphur Tons/Yr:	0
Particulate Matter Tons/Yr:	0
Part. Matter 10 Micrometers and Smllr Tons/Yr:	0

Name:	REICHHOLD CHEMICAL INC.
Address:	5980 ARCTURUS AVENUE
City,State,Zip:	OXNARD, CA 93033
Year:	1995
County Code:	56
Air Basin:	SCC
Facility ID:	146
Air District Name:	VEN
SIC Code:	2821
Air District Name:	VENTURA COUNTY APCD
Community Health Air Pollution Info System:	Not reported
Consolidated Emission Reporting Rule:	Not reported
Total Organic Hydrocarbon Gases Tons/Yr:	37
Reactive Organic Gases Tons/Yr:	26
Carbon Monoxide Emissions Tons/Yr:	1
NOX - Oxides of Nitrogen Tons/Yr:	3
SOX - Oxides of Sulphur Tons/Yr:	0
Particulate Matter Tons/Yr:	0
Part. Matter 10 Micrometers and Smllr Tons/Yr:	0

Name:	COOK COMPOSITES & POLYMERS CO.
Address:	5980 ARCTURUS AVENUE
City,State,Zip:	OXNARD, CA 93033
Year:	1996
County Code:	56
Air Basin:	SCC
Facility ID:	146
Air District Name:	VEN
SIC Code:	2821
Air District Name:	VENTURA COUNTY APCD
Community Health Air Pollution Info System:	Not reported

COOK COMPOSITES AND POLYMERS CO. (Continued) **1000346599**

Consolidated Emission Reporting Rule:	Not reported
Total Organic Hydrocarbon Gases Tons/Yr:	6
Reactive Organic Gases Tons/Yr:	4
Carbon Monoxide Emissions Tons/Yr:	1
NOX - Oxides of Nitrogen Tons/Yr:	3
SOX - Oxides of Sulphur Tons/Yr:	0
Particulate Matter Tons/Yr:	0
Part. Matter 10 Micrometers and Smllr Tons/Yr:	0

Name:	COOK COMPOSITES & POLYMERS CO.
Address:	5980 ARCTURUS AVENUE
City,State,Zip:	OXNARD, CA 93033
Year:	1997
County Code:	56
Air Basin:	SCC
Facility ID:	146
Air District Name:	VEN
SIC Code:	2821
Air District Name:	VENTURA COUNTY APCD
Community Health Air Pollution Info System:	Not reported
Consolidated Emission Reporting Rule:	Not reported
Total Organic Hydrocarbon Gases Tons/Yr:	6
Reactive Organic Gases Tons/Yr:	4
Carbon Monoxide Emissions Tons/Yr:	1
NOX - Oxides of Nitrogen Tons/Yr:	3
SOX - Oxides of Sulphur Tons/Yr:	0
Particulate Matter Tons/Yr:	0
Part. Matter 10 Micrometers and Smllr Tons/Yr:	0

Name:	COOK COMPOSITES & POLYMERS CO.
Address:	5980 ARCTURUS AVENUE
City,State,Zip:	OXNARD, CA 93033
Year:	1998
County Code:	56
Air Basin:	SCC
Facility ID:	146
Air District Name:	VEN
SIC Code:	2821
Air District Name:	VENTURA COUNTY APCD
Community Health Air Pollution Info System:	Not reported
Consolidated Emission Reporting Rule:	Not reported
Total Organic Hydrocarbon Gases Tons/Yr:	13
Reactive Organic Gases Tons/Yr:	6
Carbon Monoxide Emissions Tons/Yr:	2
NOX - Oxides of Nitrogen Tons/Yr:	2
SOX - Oxides of Sulphur Tons/Yr:	0
Particulate Matter Tons/Yr:	1
Part. Matter 10 Micrometers and Smllr Tons/Yr:	0

Name:	COOK COMPOSITES & POLYMERS CO.
Address:	5980 ARCTURUS AVENUE
City,State,Zip:	OXNARD, CA 93033
Year:	1999
County Code:	56
Air Basin:	SCC
Facility ID:	146
Air District Name:	VEN

COOK COMPOSITES AND POLYMERS CO. (Continued) **1000346599**

SIC Code:	2821
Air District Name:	VENTURA COUNTY APCD
Community Health Air Pollution Info System:	Not reported
Consolidated Emission Reporting Rule:	Not reported
Total Organic Hydrocarbon Gases Tons/Yr:	9
Reactive Organic Gases Tons/Yr:	4
Carbon Monoxide Emissions Tons/Yr:	1
NOX - Oxides of Nitrogen Tons/Yr:	2
SOX - Oxides of Sulphur Tons/Yr:	0
Particulate Matter Tons/Yr:	1
Part. Matter 10 Micrometers and Smllr Tons/Yr:	0

Name:	COOK COMPOSITES & POLYMERS CO.
Address:	5980 ARCTURUS AVENUE
City,State,Zip:	OXNARD, CA 93033
Year:	2000
County Code:	56
Air Basin:	SCC
Facility ID:	146
Air District Name:	VEN
SIC Code:	2821
Air District Name:	VENTURA COUNTY APCD
Community Health Air Pollution Info System:	Not reported
Consolidated Emission Reporting Rule:	Not reported
Total Organic Hydrocarbon Gases Tons/Yr:	11
Reactive Organic Gases Tons/Yr:	8
Carbon Monoxide Emissions Tons/Yr:	2
NOX - Oxides of Nitrogen Tons/Yr:	2
SOX - Oxides of Sulphur Tons/Yr:	0
Particulate Matter Tons/Yr:	1
Part. Matter 10 Micrometers and Smllr Tons/Yr:	0

Name:	COOK COMPOSITES & POLYMERS CO.
Address:	5980 ARCTURUS AVENUE
City,State,Zip:	OXNARD, CA 93033
Year:	2001
County Code:	56
Air Basin:	SCC
Facility ID:	146
Air District Name:	VEN
SIC Code:	2821
Air District Name:	VENTURA COUNTY APCD
Community Health Air Pollution Info System:	Y
Consolidated Emission Reporting Rule:	Not reported
Total Organic Hydrocarbon Gases Tons/Yr:	7
Reactive Organic Gases Tons/Yr:	6
Carbon Monoxide Emissions Tons/Yr:	2
NOX - Oxides of Nitrogen Tons/Yr:	2
SOX - Oxides of Sulphur Tons/Yr:	0
Particulate Matter Tons/Yr:	1
Part. Matter 10 Micrometers and Smllr Tons/Yr:	0

Name:	COOK COMPOSITES & POLYMERS CO.
Address:	5980 ARCTURUS AVENUE
City,State,Zip:	OXNARD, CA 93033
Year:	2002
County Code:	56

COOK COMPOSITES AND POLYMERS CO. (Continued) **1000346599**

Air Basin:	SCC
Facility ID:	146
Air District Name:	VEN
SIC Code:	2821
Air District Name:	VENTURA COUNTY APCD
Community Health Air Pollution Info System:	Y
Consolidated Emission Reporting Rule:	Not reported
Total Organic Hydrocarbon Gases Tons/Yr:	6
Reactive Organic Gases Tons/Yr:	6
Carbon Monoxide Emissions Tons/Yr:	3
NOX - Oxides of Nitrogen Tons/Yr:	3
SOX - Oxides of Sulphur Tons/Yr:	0
Particulate Matter Tons/Yr:	1
Part. Matter 10 Micrometers and Smllr Tons/Yr:	1

Name:	COOK COMPOSITES & POLYMERS CO.
Address:	5980 ARCTURUS AVENUE
City,State,Zip:	OXNARD, CA 93033
Year:	2003
County Code:	56
Air Basin:	SCC
Facility ID:	146
Air District Name:	VEN
SIC Code:	2821
Air District Name:	VENTURA COUNTY APCD
Community Health Air Pollution Info System:	Y
Consolidated Emission Reporting Rule:	Not reported
Total Organic Hydrocarbon Gases Tons/Yr:	7
Reactive Organic Gases Tons/Yr:	6
Carbon Monoxide Emissions Tons/Yr:	3
NOX - Oxides of Nitrogen Tons/Yr:	3
SOX - Oxides of Sulphur Tons/Yr:	0
Particulate Matter Tons/Yr:	1
Part. Matter 10 Micrometers and Smllr Tons/Yr:	0

Name:	COOK COMPOSITES & POLYMERS CO.
Address:	5980 ARCTURUS AVENUE
City,State,Zip:	OXNARD, CA 93033
Year:	2004
County Code:	56
Air Basin:	SCC
Facility ID:	146
Air District Name:	VEN
SIC Code:	2821
Air District Name:	VENTURA COUNTY APCD
Community Health Air Pollution Info System:	Y
Consolidated Emission Reporting Rule:	Not reported
Total Organic Hydrocarbon Gases Tons/Yr:	15.918
Reactive Organic Gases Tons/Yr:	6.667
Carbon Monoxide Emissions Tons/Yr:	2.505
NOX - Oxides of Nitrogen Tons/Yr:	2.981
SOX - Oxides of Sulphur Tons/Yr:	0.014
Particulate Matter Tons/Yr:	0.622
Part. Matter 10 Micrometers and Smllr Tons/Yr:	0.42

Name:	COOK COMPOSITES & POLYMERS CO.
Address:	5980 ARCTURUS AVENUE

COOK COMPOSITES AND POLYMERS CO. (Continued) **1000346599**

City,State,Zip:	OXNARD, CA 93033
Year:	2005
County Code:	56
Air Basin:	SCC
Facility ID:	146
Air District Name:	VEN
SIC Code:	2821
Air District Name:	VENTURA COUNTY APCD
Community Health Air Pollution Info System:	Y
Consolidated Emission Reporting Rule:	Not reported
Total Organic Hydrocarbon Gases Tons/Yr:	14.936
Reactive Organic Gases Tons/Yr:	5.837
Carbon Monoxide Emissions Tons/Yr:	2.048
NOX - Oxides of Nitrogen Tons/Yr:	2.438
SOX - Oxides of Sulphur Tons/Yr:	.018
Particulate Matter Tons/Yr:	.639
Part. Matter 10 Micrometers and Smllr Tons/Yr:	.4125

Name:	COOK COMPOSITES & POLYMERS CO.
Address:	5980 ARCTURUS AVENUE
City,State,Zip:	OXNARD, CA 93033
Year:	2006
County Code:	56
Air Basin:	SCC
Facility ID:	146
Air District Name:	VEN
SIC Code:	2821
Air District Name:	VENTURA COUNTY APCD
Community Health Air Pollution Info System:	Y
Consolidated Emission Reporting Rule:	Not reported
Total Organic Hydrocarbon Gases Tons/Yr:	15.1504108
Reactive Organic Gases Tons/Yr:	6.02719985
Carbon Monoxide Emissions Tons/Yr:	2.46162
NOX - Oxides of Nitrogen Tons/Yr:	2.9305
SOX - Oxides of Sulphur Tons/Yr:	.017583
Particulate Matter Tons/Yr:	.617718
Part. Matter 10 Micrometers and Smllr Tons/Yr:	.420218

Name:	COOK COMPOSITES & POLYMERS CO.
Address:	5980 ARCTURUS AVENUE
City,State,Zip:	OXNARD, CA 93725
Year:	2007
County Code:	56
Air Basin:	SCC
Facility ID:	146
Air District Name:	VEN
SIC Code:	2821
Air District Name:	VENTURA COUNTY APCD
Community Health Air Pollution Info System:	Y
Consolidated Emission Reporting Rule:	Not reported
Total Organic Hydrocarbon Gases Tons/Yr:	19.76658545
Reactive Organic Gases Tons/Yr:	10.66052925
Carbon Monoxide Emissions Tons/Yr:	2.55234
NOX - Oxides of Nitrogen Tons/Yr:	3.0385
SOX - Oxides of Sulphur Tons/Yr:	.018231
Particulate Matter Tons/Yr:	.624926
Part. Matter 10 Micrometers and Smllr Tons/Yr:	.427926

COOK COMPOSITES AND POLYMERS CO. (Continued) **1000346599**

Name:	COOK COMPOSITES & POLYMERS CO.
Address:	5980 ARCTURUS AVENUE
City,State,Zip:	OXNARD, CA 93033
Year:	2008
County Code:	56
Air Basin:	SCC
Facility ID:	146
Air District Name:	VEN
SIC Code:	2821
Air District Name:	VENTURA COUNTY APCD
Community Health Air Pollution Info System:	N
Consolidated Emission Reporting Rule:	Not reported
Total Organic Hydrocarbon Gases Tons/Yr:	3.374
Reactive Organic Gases Tons/Yr:	1.19618
Carbon Monoxide Emissions Tons/Yr:	0
NOX - Oxides of Nitrogen Tons/Yr:	0
SOX - Oxides of Sulphur Tons/Yr:	0
Particulate Matter Tons/Yr:	.255
Part. Matter 10 Micrometers and Smllr Tons/Yr:	.1275

Name:	COOK COMPOSITES & POLYMERS CO.
Address:	5980 ARCTURUS AVENUE
City,State,Zip:	OXNARD, CA 93033
Year:	2009
County Code:	56
Air Basin:	SCC
Facility ID:	146
Air District Name:	VEN
SIC Code:	2821
Air District Name:	VENTURA COUNTY APCD
Community Health Air Pollution Info System:	N
Consolidated Emission Reporting Rule:	Not reported
Total Organic Hydrocarbon Gases Tons/Yr:	0
Reactive Organic Gases Tons/Yr:	0
Carbon Monoxide Emissions Tons/Yr:	0
NOX - Oxides of Nitrogen Tons/Yr:	0
SOX - Oxides of Sulphur Tons/Yr:	0
Particulate Matter Tons/Yr:	0
Part. Matter 10 Micrometers and Smllr Tons/Yr:	0

Name:	COOK COMPOSITES & POLYMERS CO.
Address:	5980 ARCTURUS AVENUE
City,State,Zip:	OXNARD, CA 93033
Year:	2010
County Code:	56
Air Basin:	SCC
Facility ID:	146
Air District Name:	VEN
SIC Code:	2821
Air District Name:	VENTURA COUNTY APCD
Community Health Air Pollution Info System:	N
Consolidated Emission Reporting Rule:	Not reported
Total Organic Hydrocarbon Gases Tons/Yr:	0
Reactive Organic Gases Tons/Yr:	0
Carbon Monoxide Emissions Tons/Yr:	0
NOX - Oxides of Nitrogen Tons/Yr:	0
SOX - Oxides of Sulphur Tons/Yr:	0

COOK COMPOSITES AND POLYMERS CO. (Continued) **1000346599**

Particulate Matter Tons/Yr: 0
Part. Matter 10 Micrometers and Smllr Tons/Yr:0

HIST CORTESE:

edr_fname:	KOPPERS COMPANY, INC
edr_fadd1:	5980 ARCTURUS
City,State,Zip:	OXNARD, CA 93033
Region:	CORTESE
Facility County Code:	56
Reg By:	CALSI
Reg Id:	56280098

NOTIFY 65:

Name:	KOPPERS COMPANY, INC
Address:	5980 ARCTURUS AVE.
City,State,Zip:	OXNARD, CA 90845
Date Reported:	Not reported
Staff Initials:	Not reported
Board File Number:	Not reported
Facility Type:	Not reported
Discharge Date:	Not reported
Issue Date:	Not reported
Incident Description:	Not reported
Global ID:	Not reported
Status:	Not reported

Name:	KOPPERS COMPANY, INC
Address:	5980 ARCTURUS AVE.
City,State,Zip:	OXNARD, CA 90845
Date Reported:	Not reported
Staff Initials:	Not reported
Board File Number:	Not reported
Facility Type:	Not reported
Discharge Date:	Not reported
Issue Date:	Not reported
Incident Description:	Not reported
Global ID:	Not reported
Status:	Not reported

WDS:

Name:	COOK COMPOSITES & POLYMERS
Address:	5980 ARCTURUS AVE
City:	OXNARD
Facility ID:	4 56I012454
Facility Type:	Not reported
Facility Status:	Active - Any facility with a continuous or seasonal discharge that is under Waste Discharge Requirements.
NPDES Number:	CAS000001 The 1st 2 characters designate the state. The remaining 7 are assigned by the Regional Board
Subregion:	4
Facility Telephone:	Not reported
Facility Contact:	Not reported
Agency Name:	COOK COMPOSITES & POLYMERS
Agency Address:	Not reported
Agency City,St,Zip:	0
Agency Contact:	Not reported

COOK COMPOSITES AND POLYMERS CO. (Continued) **1000346599**

Agency Telephone:	Not reported
Agency Type:	Not reported
SIC Code:	0
SIC Code 2:	Not reported
Primary Waste Type:	Not reported
Primary Waste:	Not reported
Waste Type2:	Not reported
Waste2:	Not reported
Primary Waste Type:	Not reported
Secondary Waste:	Not reported
Secondary Waste Type:	Not reported
Design Flow:	0
Baseline Flow:	0
Reclamation:	Not reported
POTW:	Not reported
Treat To Water:	Minor Threat to Water Quality. A violation of a regional board order should cause a relatively minor impairment of beneficial uses compared to a major or minor threat. Not: All nurds without a TTWQ will be considered a minor threat to water quality unless coded at a higher Level. A Zero (0) may be used to code those NURDS that are found to represent no threat to water quality.
Complexity:	Category C - Facilities having no waste treatment systems, such as cooling water dischargers or thosewho must comply through best management practices, facilities with passive waste treatment and disposal systems, such as septic systems with subsurface disposal, or dischargers having waste storage systems with land disposal such as dairy waste ponds.

CERS:

Name:	COOK COMPOSITES & POLYMERS CO.
Address:	5980 ARCTURUS AVE.
City,State,Zip:	OXNARD, CA 93033
Site ID:	462334
CERS ID:	110000481309
CERS Description:	US EPA Air Emission Inventory System (EIS)

Affiliation:

Affiliation Type Desc:	Environmental Contact
Entity Name:	MR RON KRAMER
Entity Title:	Not reported
Affiliation Address:	Not reported
Affiliation City:	Not reported
Affiliation State:	Not reported
Affiliation Country:	Not reported
Affiliation Zip:	Not reported
Affiliation Phone:	,

Affiliation Type Desc:	Public Contact
Entity Name:	JON SCHUCKMAN
Entity Title:	Not reported
Affiliation Address:	POBOX 419389
Affiliation City:	KANSASCITY
Affiliation State:	Not reported
Affiliation Country:	Not reported
Affiliation Zip:	Not reported
Affiliation Phone:	,

COOK COMPOSITES AND POLYMERS CO. (Continued) **1000346599**

Affiliation Type Desc:	Environmental Contact
Entity Name:	JON SCHUCKMAN
Entity Title:	DIR. HSEQ COMPL. ASSUR.
Affiliation Address:	POBOX 419389
Affiliation City:	KANSAS
Affiliation State:	MO
Affiliation Country:	Not reported
Affiliation Zip:	Not reported
Affiliation Phone:	,

Name:	COOK COMPOSITES AND POLYMERS C O.
Address:	5980 ARCTURUS AVENUE
City,State,Zip:	OXNARD, CA 93033
Site ID:	107946
CERS ID:	93033KPPRS5980A
CERS Description:	Toxic Release Inventory

Affiliation:

Affiliation Type Desc:	Company Official
Entity Name:	JON SCHUCKMAN
Entity Title:	DIRECTOR HSE COMPLIANCE ASSURANCE
Affiliation Address:	PO BOX 419389
Affiliation City:	KANSAS CITY
Affiliation State:	MO
Affiliation Country:	Not reported
Affiliation Zip:	93033
Affiliation Phone:	,

Affiliation Type Desc:	Parent Company
Entity Name:	COOK COMPOSITES AND POLYMERS CO.
Entity Title:	Not reported
Affiliation Address:	PO BOX 419389
Affiliation City:	KANSAS CITY
Affiliation State:	MO
Affiliation Country:	Not reported
Affiliation Zip:	93033
Affiliation Phone:	,

Affiliation Type Desc:	Public Contact
Entity Name:	JON SCHUCKMAN
Entity Title:	Not reported
Affiliation Address:	PO BOX 419389
Affiliation City:	KANSAS CITY
Affiliation State:	MO
Affiliation Country:	Not reported
Affiliation Zip:	93033
Affiliation Phone:	8163916324,

Affiliation Type Desc:	Technical Contact
Entity Name:	JON SCHUCKMAN
Entity Title:	Not reported
Affiliation Address:	PO BOX 419389
Affiliation City:	KANSAS CITY
Affiliation State:	MO
Affiliation Country:	Not reported
Affiliation Zip:	93033
Affiliation Phone:	8163916324,

T102 South 1/4-1/2 0.473 mi. 2497 ft. | **KAISER ALUMINUM 1001 MCWANE BLVD OXNARD, CA 93030** | **LUST CERS** | **S107619823 N/A**

Site 1 of 2 in cluster T

Actual: 13 ft.

Focus Map: 4

VENTURA CO. LUST:

Name:	KAISER ALUMINUM
Address:	1001 MCWANE BLVD
City:	OXNARD
Region:	VENTURA
Facility ID:	SR011
Status:	Case Closed

CERS:

Name:	KAISER ALUMINUM
Address:	1001 MCWANE BLVD
City,State,Zip:	OXNARD, CA 93030
Site ID:	662928
CERS ID:	T0611129375
CERS Description:	Cleanup Program Site

Affiliation:

Affiliation Type Desc:	Local Agency Caseworker
Entity Name:	ERIN K. O'CONNELL - VENTURA COUNTY
Entity Title:	Not reported
Affiliation Address:	800 S. VICTORIA AVE
Affiliation City:	VENTURA
Affiliation State:	CA
Affiliation Country:	Not reported
Affiliation Zip:	Not reported
Affiliation Phone:	,

Affiliation Type Desc:	Regional Board Caseworker
Entity Name:	DANIEL PIROTTON - LOS ANGELES RWQCB (REGION 4)
Entity Title:	Not reported
Affiliation Address:	Not reported
Affiliation City:	R4 UNKNOWN
Affiliation State:	CA
Affiliation Country:	Not reported
Affiliation Zip:	Not reported
Affiliation Phone:	2135766714,

T103 South 1/4-1/2 0.473 mi. 2497 ft. | **ALUMINUM PRECISION PROD 1001 MCWANE BLVD OXNARD, CA 93033** | **ENVIROSTOR CPS-SLIC CHMIRS NPDES WDS CIWQS CERS** | **S105645591 N/A**

Site 2 of 2 in cluster T

Actual: 13 ft.

Focus Map: 4

ENVIROSTOR:

Name:	KAISER ALUMINUM FACILITY
Address:	1001 MCWANE BOULEVARD
City,State,Zip:	OXNARD, CA 93033
Facility ID:	56330012
Status:	Refer: 1248 Local Agency
Status Date:	04/27/2004
Site Code:	Not reported

ALUMINUM PRECISION PROD (Continued) **S105645591**

Site Type:	Evaluation
Site Type Detailed:	Evaluation
Acres:	Not reported
NPL:	NO
Regulatory Agencies:	NONE SPECIFIED
Lead Agency:	NONE SPECIFIED
Program Manager:	Not reported
Supervisor:	Referred - Not Assigned
Division Branch:	Cleanup Cypress
Assembly:	38
Senate:	21
Special Program:	Not reported
Restricted Use:	NO
Site Mgmt Req:	NONE SPECIFIED
Funding:	Not Applicable
Latitude:	34.14170
Longitude:	-119.1684
APN:	NONE SPECIFIED
Past Use:	NONE SPECIFIED
Potential COC:	NONE SPECIFIED
Confirmed COC:	NONE SPECIFIED
Potential Description:	NONE SPECIFIED
Alias Name:	110000481318
Alias Type:	EPA (FRS #)
Alias Name:	56330012
Alias Type:	Envirostor ID Number

Completed Info:

Completed Area Name:	Not reported
Completed Sub Area Name:	Not reported
Completed Document Type:	Not reported
Completed Date:	Not reported
Comments:	Not reported
Future Area Name:	Not reported
Future Sub Area Name:	Not reported
Future Document Type:	Not reported
Future Due Date:	Not reported
Schedule Area Name:	Not reported
Schedule Sub Area Name:	Not reported
Schedule Document Type:	Not reported
Schedule Due Date:	Not reported
Schedule Revised Date:	Not reported

CPS-SLIC:

Name:	KAISER ALUMINUM
Address:	1001 MCWANE BLVD
City,State,Zip:	OXNARD, CA 93030
Region:	STATE
Facility Status:	**Completed - Case Closed**
Status Date:	07/10/2006
Global Id:	T0611129375
Lead Agency:	VENTURA COUNTY
Lead Agency Case Number:	SR0001117
Latitude:	34.141702
Longitude:	-119.168428
Case Type:	Cleanup Program Site

ALUMINUM PRECISION PROD (Continued) **S105645591**

Case Worker:	EKO
Local Agency:	VENTURA COUNTY
RB Case Number:	Not reported
File Location:	Local Agency Warehouse
Potential Media Affected:	Under Investigation
Potential Contaminants of Concern:	Tetrachloroethylene (PCE)
EPA Region:	9
Coordinate Source:	Google Geocode
Cuf Case:	NO
Quantity Released Gallons:	Not reported
Begin Date:	03/19/2004
Leak Reported Date:	03/06/2006
How Discovered:	Other Means
How Discovered Description:	Not reported
Discharge Source:	Other
Discharge Cause:	Unknown
Stop Method:	Other Means
Stop Description:	Not reported
No Further Action Date:	07/10/2006
CA Water Watershed Name:	Oxnard (410.00)
Dwr Groundwater Subbasin Name:	Santa Clara River Valley - Oxnard (4-004.02)
Disadvantaged Community:	Not reported
CA Enviroscreen 3 Score:	91-95%
CA Enviroscreen 4 Score:	85-90%
Military DOD Site:	No
Facility Project Subtype:	Not reported
RWQCB Region:	LOS ANGELES RWQCB (REGION 4)
Site History:	Not reported

Click here to access the California GeoTracker records for this facility:

CHMIRS:

Name:	Not reported
Address:	1001 MCWANE BLVD
City,State,Zip:	OXNARD, CA 93033
OES Incident Number:	14068
OES notification:	Not reported
OES Date:	6/5/1996
OES Time:	04:17:21 PM
Date Completed:	**Not reported**
Property Use:	Not reported
Agency Id Number:	Not reported
Agency Incident Number:	Not reported
Time Notified:	Not reported
Time Completed:	Not reported
Surrounding Area:	Not reported
Estimated Temperature:	Not reported
Property Management:	Not reported
More Than Two Substances Involved?:	Not reported
Resp Agncy Personel # Of Decontaminated:	Not reported
Responding Agency Personel # Of Injuries:	Not reported
Responding Agency Personel # Of Fatalities:	Not reported
Others Number Of Decontaminated:	Not reported
Others Number Of Injuries:	Not reported
Others Number Of Fatalities:	Not reported
Vehicle Make/year:	Not reported
Vehicle License Number:	Not reported

ALUMINUM PRECISION PROD (Continued) **S105645591**

Vehicle State:	Not reported
Vehicle Id Number:	Not reported
CA DOT PUC/ICC Number:	Not reported
Company Name:	Not reported
Reporting Officer Name/ID:	Not reported
Report Date:	Not reported
Facility Telephone:	Not reported
Waterway Involved:	YES
Waterway:	Not reported
Spill Site:	Not reported
Cleanup By:	not feasible
Containment:	Not reported
What Happened:	Not reported
Type:	VAPOR
Measure:	Not reported
Other:	Not reported
Date/Time:	Not reported
Year:	1996
Agency:	kaiser aluminum
Incident Date:	0730 05Jun96
Admin Agency:	Not reported
Amount:	5 gals
Contained:	NO
Site Type:	Not reported
E Date:	Not reported
Substance:	nitric acid vapor
Unknown:	Not reported
Substance #2:	Not reported
Substance #3:	Not reported
Evacuations:	YES
Number of Injuries:	NO
Number of Fatalities:	NO
#1 Pipeline:	Not reported
#2 Pipeline:	Not reported
#3 Pipeline:	Not reported
#1 Vessel >= 300 Tons:	Not reported
#2 Vessel >= 300 Tons:	Not reported
#3 Vessel >= 300 Tons:	Not reported
Evacs:	Not reported
Injuries:	Not reported
Fatals:	Not reported
Comments:	Not reported
Description:	the mixer was not turned on when the chemical additions were made resulting in a grn cloud release. 35 employees evacuated, all employees were allowed to returned at 1000 hrs

NPDES:

Name:	ALUMINUM PRECISION PROD
Address:	1001 MCWANE BLVD
City,State,Zip:	OXNARD, CA 93033
Facility Status:	Active
NPDES Number:	CAS000001
Region:	4
Agency Number:	0
Regulatory Measure ID:	192810
Place ID:	Not reported

ALUMINUM PRECISION PROD (Continued) **S105645591**

Order Number:	97-03-DWQ
WDID:	4 56I017709
Regulatory Measure Type:	Enrollee
Program Type:	Industrial
Adoption Date Of Regulatory Measure:	Not reported
Effective Date Of Regulatory Measure:	12/26/2002
Termination Date Of Regulatory Measure:	Not reported
Expiration Date Of Regulatory Measure:	Not reported
Discharge Address:	3333 W Warner Ave
Discharge Name:	Aluminum Precision Products
Discharge City:	Santa Ana
Discharge State:	California
Discharge Zip:	92704
Status:	Not reported
Status Date:	Not reported
Operator Name:	Not reported
Operator Address:	Not reported
Operator City:	Not reported
Operator State:	Not reported
Operator Zip:	Not reported

NPDES as of 03/2018:

NPDES Number:	Not reported
Status:	Not reported
Agency Number:	Not reported
Region:	4
Regulatory Measure ID:	192810
Order Number:	Not reported
Regulatory Measure Type:	Industrial
Place ID:	Not reported
WDID:	4 56I017709
Program Type:	Not reported
Adoption Date Of Regulatory Measure:	Not reported
Effective Date Of Regulatory Measure:	Not reported
Expiration Date Of Regulatory Measure:	Not reported
Termination Date Of Regulatory Measure:	Not reported
Discharge Name:	Not reported
Discharge Address:	Not reported
Discharge City:	Not reported
Discharge State:	Not reported
Discharge Zip:	Not reported
Received Date:	05/09/2008
Processed Date:	12/26/2002
Status:	Active
Status Date:	12/26/2002
Place Size:	15
Place Size Unit:	Acres
Contact:	Angelo Zandona
Contact Title:	Accounting Supervisor
Contact Phone:	805-488-4401
Contact Phone Ext:	Not reported
Contact Email:	azandona@aluminumprecision.com
Operator Name:	Aluminum Precision Products
Operator Address:	3333 W Warner Ave
Operator City:	Santa Ana
Operator State:	California
Operator Zip:	92704
Operator Contact:	Debabrata Mishra

ALUMINUM PRECISION PROD (Continued) **S105645591**

Operator Contact Title:	Not reported
Operator Contact Phone:	714-427-3389
Operator Contact Phone Ext:	Not reported
Operator Contact Email:	dmishra@aluminumprecision.com
Operator Type:	Private Business
Developer:	Not reported
Developer Address:	Not reported
Developer City:	Not reported
Developer State:	California
Developer Zip:	Not reported
Developer Contact:	Not reported
Developer Contact Title:	Not reported
Constype Linear Utility Ind:	Not reported
Emergency Phone:	805-488-4401
Emergency Phone Ext:	5246
Constype Above Ground Ind:	Not reported
Constype Below Ground Ind:	Not reported
Constype Cable Line Ind:	Not reported
Constype Comm Line Ind:	Not reported
Constype Commertial Ind:	Not reported
Constype Electrical Line Ind:	Not reported
Constype Gas Line Ind:	Not reported
Constype Industrial Ind:	Not reported
Constype Other Description:	Not reported
Constype Other Ind:	Not reported
Constype Recons Ind:	Not reported
Constype Residential Ind:	Not reported
Constype Transport Ind:	Not reported
Constype Utility Description:	Not reported
Constype Utility Ind:	Not reported
Constype Water Sewer Ind:	Not reported
Dir Discharge Uswater Ind:	N
Receiving Water Name:	Pacific Ocean
Certifier:	Debabrata Mishra
Certifier Title:	Genaral Manager
Certification Date:	28-MAY-15
Primary Sic:	3463-Nonferrous Forgings
Secondary Sic:	Not reported
Tertiary Sic:	Not reported
NPDES Number:	CAS000001
Status:	Active
Agency Number:	0
Region:	4
Regulatory Measure ID:	192810
Order Number:	97-03-DWQ
Regulatory Measure Type:	Enrollee
Place ID:	Not reported
WDID:	4 56I017709
Program Type:	Industrial
Adoption Date Of Regulatory Measure:	Not reported
Effective Date Of Regulatory Measure:	12/26/2002
Expiration Date Of Regulatory Measure:	Not reported
Termination Date Of Regulatory Measure:	Not reported
Discharge Name:	Aluminum Precision Products
Discharge Address:	3333 W Warner Ave
Discharge City:	Santa Ana

ALUMINUM PRECISION PROD (Continued) **S105645591**

Discharge State:	California
Discharge Zip:	92704
Received Date:	Not reported
Processed Date:	Not reported
Status:	Not reported
Status Date:	Not reported
Place Size:	Not reported
Place Size Unit:	Not reported
Contact:	Not reported
Contact Title:	Not reported
Contact Phone:	Not reported
Contact Phone Ext:	Not reported
Contact Email:	Not reported
Operator Name:	Not reported
Operator Address:	Not reported
Operator City:	Not reported
Operator State:	Not reported
Operator Zip:	Not reported
Operator Contact:	Not reported
Operator Contact Title:	Not reported
Operator Contact Phone:	Not reported
Operator Contact Phone Ext:	Not reported
Operator Contact Email:	Not reported
Operator Type:	Not reported
Developer:	Not reported
Developer Address:	Not reported
Developer City:	Not reported
Developer State:	Not reported
Developer Zip:	Not reported
Developer Contact:	Not reported
Developer Contact Title:	Not reported
Constype Linear Utility Ind:	Not reported
Emergency Phone:	Not reported
Emergency Phone Ext:	Not reported
Constype Above Ground Ind:	Not reported
Constype Below Ground Ind:	Not reported
Constype Cable Line Ind:	Not reported
Constype Comm Line Ind:	Not reported
Constype Commertial Ind:	Not reported
Constype Electrical Line Ind:	Not reported
Constype Gas Line Ind:	Not reported
Constype Industrial Ind:	Not reported
Constype Other Description:	Not reported
Constype Other Ind:	Not reported
Constype Recons Ind:	Not reported
Constype Residential Ind:	Not reported
Constype Transport Ind:	Not reported
Constype Utility Description:	Not reported
Constype Utility Ind:	Not reported
Constype Water Sewer Ind:	Not reported
Dir Discharge Uswater Ind:	Not reported
Receiving Water Name:	Not reported
Certifier:	Not reported
Certifier Title:	Not reported
Certification Date:	Not reported
Primary Sic:	Not reported
Secondary Sic:	Not reported

ALUMINUM PRECISION PROD (Continued) **S105645591**

Tertiary Sic: Not reported

Name:	ALUMINUM PRECISION PROD
Address:	1001 MCWANE BLVD
City,State,Zip:	OXNARD, CA 93033
Facility Status:	Not reported
NPDES Number:	Not reported
Region:	Not reported
Agency Number:	Not reported
Regulatory Measure ID:	Not reported
Place ID:	Not reported
Order Number:	Not reported
WDID:	4 56I017709
Regulatory Measure Type:	Industrial
Program Type:	Not reported
Adoption Date Of Regulatory Measure:	Not reported
Effective Date Of Regulatory Measure:	Not reported
Termination Date Of Regulatory Measure:	Not reported
Expiration Date Of Regulatory Measure:	Not reported
Discharge Address:	Not reported
Discharge Name:	Not reported
Discharge City:	Not reported
Discharge State:	Not reported
Discharge Zip:	Not reported
Status:	Active
Status Date:	12/26/2002
Operator Name:	Aluminum Precision Products
Operator Address:	3333 W Warner Ave
Operator City:	Santa Ana
Operator State:	California
Operator Zip:	92704

NPDES as of 03/2018:

NPDES Number:	Not reported
Status:	Not reported
Agency Number:	Not reported
Region:	4
Regulatory Measure ID:	192810
Order Number:	Not reported
Regulatory Measure Type:	Industrial
Place ID:	Not reported
WDID:	4 56I017709
Program Type:	Not reported
Adoption Date Of Regulatory Measure:	Not reported
Effective Date Of Regulatory Measure:	Not reported
Expiration Date Of Regulatory Measure:	Not reported
Termination Date Of Regulatory Measure:	Not reported
Discharge Name:	Not reported
Discharge Address:	Not reported
Discharge City:	Not reported
Discharge State:	Not reported
Discharge Zip:	Not reported
Received Date:	05/09/2008
Processed Date:	12/26/2002
Status:	Active
Status Date:	12/26/2002
Place Size:	15

ALUMINUM PRECISION PROD (Continued) **S105645591**

Place Size Unit:	Acres
Contact:	Angelo Zandona
Contact Title:	Accounting Supervisor
Contact Phone:	805-488-4401
Contact Phone Ext:	Not reported
Contact Email:	azandona@aluminumprecision.com
Operator Name:	Aluminum Precision Products
Operator Address:	3333 W Warner Ave
Operator City:	Santa Ana
Operator State:	California
Operator Zip:	92704
Operator Contact:	Debabrata Mishra
Operator Contact Title:	Not reported
Operator Contact Phone:	714-427-3389
Operator Contact Phone Ext:	Not reported
Operator Contact Email:	dmishra@aluminumprecision.com
Operator Type:	Private Business
Developer:	Not reported
Developer Address:	Not reported
Developer City:	Not reported
Developer State:	California
Developer Zip:	Not reported
Developer Contact:	Not reported
Developer Contact Title:	Not reported
Constype Linear Utility Ind:	Not reported
Emergency Phone:	805-488-4401
Emergency Phone Ext:	5246
Constype Above Ground Ind:	Not reported
Constype Below Ground Ind:	Not reported
Constype Cable Line Ind:	Not reported
Constype Comm Line Ind:	Not reported
Constype Commertial Ind:	Not reported
Constype Electrical Line Ind:	Not reported
Constype Gas Line Ind:	Not reported
Constype Industrial Ind:	Not reported
Constype Other Description:	Not reported
Constype Other Ind:	Not reported
Constype Recons Ind:	Not reported
Constype Residential Ind:	Not reported
Constype Transport Ind:	Not reported
Constype Utility Description:	Not reported
Constype Utility Ind:	Not reported
Constype Water Sewer Ind:	Not reported
Dir Discharge Uswater Ind:	N
Receiving Water Name:	Pacific Ocean
Certifier:	Debabrata Mishra
Certifier Title:	Genaral Manager
Certification Date:	28-MAY-15
Primary Sic:	3463-Nonferrous Forgings
Secondary Sic:	Not reported
Tertiary Sic:	Not reported
NPDES Number:	CAS000001
Status:	Active
Agency Number:	0
Region:	4
Regulatory Measure ID:	192810

ALUMINUM PRECISION PROD (Continued) **S105645591**

Order Number:	97-03-DWQ
Regulatory Measure Type:	Enrollee
Place ID:	Not reported
WDID:	4 56I017709
Program Type:	Industrial
Adoption Date Of Regulatory Measure:	Not reported
Effective Date Of Regulatory Measure:	12/26/2002
Expiration Date Of Regulatory Measure:	Not reported
Termination Date Of Regulatory Measure:	Not reported
Discharge Name:	Aluminum Precision Products
Discharge Address:	3333 W Warner Ave
Discharge City:	Santa Ana
Discharge State:	California
Discharge Zip:	92704
Received Date:	Not reported
Processed Date:	Not reported
Status:	Not reported
Status Date:	Not reported
Place Size:	Not reported
Place Size Unit:	Not reported
Contact:	Not reported
Contact Title:	Not reported
Contact Phone:	Not reported
Contact Phone Ext:	Not reported
Contact Email:	Not reported
Operator Name:	Not reported
Operator Address:	Not reported
Operator City:	Not reported
Operator State:	Not reported
Operator Zip:	Not reported
Operator Contact:	Not reported
Operator Contact Title:	Not reported
Operator Contact Phone:	Not reported
Operator Contact Phone Ext:	Not reported
Operator Contact Email:	Not reported
Operator Type:	Not reported
Developer:	Not reported
Developer Address:	Not reported
Developer City:	Not reported
Developer State:	Not reported
Developer Zip:	Not reported
Developer Contact:	Not reported
Developer Contact Title:	Not reported
Constype Linear Utility Ind:	Not reported
Emergency Phone:	Not reported
Emergency Phone Ext:	Not reported
Constype Above Ground Ind:	Not reported
Constype Below Ground Ind:	Not reported
Constype Cable Line Ind:	Not reported
Constype Comm Line Ind:	Not reported
Constype Commertial Ind:	Not reported
Constype Electrical Line Ind:	Not reported
Constype Gas Line Ind:	Not reported
Constype Industrial Ind:	Not reported
Constype Other Description:	Not reported
Constype Other Ind:	Not reported
Constype Recons Ind:	Not reported

ALUMINUM PRECISION PROD (Continued) **S105645591**

Constype Residential Ind:	Not reported
Constype Transport Ind:	Not reported
Constype Utility Description:	Not reported
Constype Utility Ind:	Not reported
Constype Water Sewer Ind:	Not reported
Dir Discharge Uswater Ind:	Not reported
Receiving Water Name:	Not reported
Certifier:	Not reported
Certifier Title:	Not reported
Certification Date:	Not reported
Primary Sic:	Not reported
Secondary Sic:	Not reported
Tertiary Sic:	Not reported

WDS:

Name:	ALUMINUM PRECISION PROD
Address:	1001 McWane Blvd
City:	OXNARD
Facility ID:	4 56I017709
Facility Type:	Industrial - Facility that treats and/or disposes of liquid or semisolid wastes from any servicing, producing, manufacturing or processing operation of whatever nature, including mining, gravel washing, geothermal operations, air conditioning, ship building and repairing, oil production, storage and disposal operations, water pumping.
Facility Status:	Active - Any facility with a continuous or seasonal discharge that is under Waste Discharge Requirements.
NPDES Number:	CAS000001 The 1st 2 characters designate the state. The remaining 7 are assigned by the Regional Board
Subregion:	4
Facility Telephone:	8054884401
Facility Contact:	KIEFFER WALLACE
Agency Name:	ALUMINUM PRECISION PROD
Agency Address:	3333 W Warner Ave
Agency City,St,Zip:	Santa Ana 927045316
Agency Contact:	KEELER P S
Agency Telephone:	7145468125
Agency Type:	Private
SIC Code:	0
SIC Code 2:	Not reported
Primary Waste Type:	Not reported
Primary Waste:	Not reported
Waste Type2:	Not reported
Waste2:	Not reported
Primary Waste Type:	Not reported
Secondary Waste:	Not reported
Secondary Waste Type:	Not reported
Design Flow:	0
Baseline Flow:	0
Reclamation:	Not reported
POTW:	Not reported
Treat To Water:	Minor Threat to Water Quality. A violation of a regional board order should cause a relatively minor impairment of beneficial uses compared to a major or minor threat. Not: All nurds without a TTWQ will be considered a minor threat to water quality unless coded at a higher Level. A Zero (0) may be used to code those NURDS that are found to

ALUMINUM PRECISION PROD (Continued) **S105645591**

represent no threat to water quality.

Complexity: Category C - Facilities having no waste treatment systems, such as cooling water dischargers or thosewho must comply through best management practices, facilities with passive waste treatment and disposal systems, such as septic systems with subsurface disposal, or dischargers having waste storage systems with land disposal such as dairy waste ponds.

CIWQS:

Name:	ALUMINUM PRECISION PROD
Address:	1001 MCWANE BLVD
City,State,Zip:	OXNARD, CA 93033
Agency:	Aluminum Precision Products
Agency Address:	3333 W Warner Ave, Santa Ana, CA 92704
Place/Project Type:	Industrial - Nonferrous Forgings
SIC/NAICS:	3463
Region:	4
Program:	INDSTW
Regulatory Measure Status:	Active
Regulatory Measure Type:	Storm water industrial
Order Number:	2014-0057-DWQ
WDID:	4 56I017709
NPDES Number:	CAS000001
Adoption Date:	Not reported
Effective Date:	12/26/2002
Termination Date:	Not reported
Expiration/Review Date:	Not reported
Design Flow:	Not reported
Major/Minor:	Not reported
Complexity:	Not reported
TTWQ:	Not reported
Enforcement Actions within 5 years:	0
Violations within 5 years:	0
Latitude:	34.14014
Longitude:	-119.1677

CERS:

Name:	ALUMINUM PRECISION PROD
Address:	1001 MCWANE BLVD
City,State,Zip:	OXNARD, CA 93033
Site ID:	525970
CERS ID:	207516
CERS Description:	Industrial Facility Storm Water

Violations:

Site ID:	525970
Site Name:	Aluminum Precision Prod
Violation Date:	08-06-2003
Citation:	2014-0057-DWQ - Industrial General Permit
Violation Description:	SW - Deficient BMP Implementation
Violation Notes:	Ineffective BMPs: parts storage, spill prevention, waste fluid storage, general housekeeping.
Violation Division:	Water Boards
Violation Program:	INDSTW
Violation Source:	SMARTS,
Site ID:	525970

ALUMINUM PRECISION PROD (Continued) **S105645591**

Site Name: Aluminum Precision Prod
Violation Date: 02-05-2009
Citation: 2014-0057-DWQ - Industrial General Permit
Violation Description: SW - Deficient BMP Implementation
Violation Notes: 0.22 & 0.13 mg/L of Zn were detected at the sample locations, West Storm Drain East Storm Drain, on 2/5/2009.
Violation Division: Water Boards
Violation Program: INDSTW
Violation Source: SMARTS,

Site ID: 525970
Site Name: Aluminum Precision Prod
Violation Date: 10-06-2017
Citation: 2014-0057-DWQ - Industrial General Permit
Violation Description: SWPPP
Violation Notes: NOV issued for failure to develop a complete SWPPP in accordance with the Industrial Stormwater General Permit Order No. 2014-0057-DWQ.
Violation Division: Water Boards
Violation Program: INDSTW
Violation Source: SMARTS,

Site ID: 525970
Site Name: Aluminum Precision Prod
Violation Date: 08-06-2003
Citation: 2014-0057-DWQ - Industrial General Permit
Violation Description: SW - Deficient BMP Implementation
Violation Notes: Numerous SWPPP deficiencies. No monitoring plan onsite.
Violation Division: Water Boards
Violation Program: INDSTW
Violation Source: SMARTS,

Evaluation:
Eval General Type: Case Development Inspection
Eval Date: 01-14-2004
Violations Found: No
Eval Type: Industrial Storm Water Enforcement Follow-up
Eval Notes: All viols specified on 08/12/03 NOV letter were corrected. Revised SWPPP was received, includes all missing items as copies of employee training certification, copies of spills/leasks and monitoring plan.
Eval Division: Water Boards
Eval Program: INDSTW
Eval Source: SMARTS,

Enforcement Action:
Site ID: 525970
Site Name: Aluminum Precision Prod
Site Address: 1001 MCWANE BLVD
Site City: OXNARD
Site Zip: 93033
Enf Action Date: 02-16-2010
Enf Action Type: Staff Enforcement Letter
Enf Action Description: Staff Enforcement Letter
Enf Action Notes: The letter, AR Review - Benchmark Exceedance, was sent to ensure that the permittee will develop and implement the BMPs to reduce or prevent pollutants in SW discharges. Letter also required permittee to submit evidence of implemented additional BMPs and SWPPP amendments if the

ALUMINUM PRECISION PROD (Continued) **S105645591**

	permittee is already implementing the BMPs.
Enf Action Division:	Water Boards
Enf Action Program:	INDSTW
Enf Action Source:	SMARTS,

Site ID:	525970
Site Name:	Aluminum Precision Prod
Site Address:	1001 MCWANE BLVD
Site City:	OXNARD
Site Zip:	93033
Enf Action Date:	10-06-2017
Enf Action Type:	Notice of Violation
Enf Action Description:	Notice of Violation
Enf Action Notes:	NOV Issued for failure to develop a complete SWPPP in accordance with the Industrial Stormwater General Permit Order No. 2014-0057-DWQ.
Enf Action Division:	Water Boards
Enf Action Program:	INDSTW
Enf Action Source:	SMARTS,

Site ID:	525970
Site Name:	Aluminum Precision Prod
Site Address:	1001 MCWANE BLVD
Site City:	OXNARD
Site Zip:	93033
Enf Action Date:	08-12-2003
Enf Action Type:	Notice of Violation
Enf Action Description:	Notice of Violation
Enf Action Notes:	NOV sent 8/12/03 for noncompliance with industrial stormwater permit.
Enf Action Division:	Water Boards
Enf Action Program:	INDSTW
Enf Action Source:	SMARTS,

Affiliation:

Affiliation Type Desc:	Owner/Operator
Entity Name:	Aluminum Precision Products
Entity Title:	Operator
Affiliation Address:	3333 W Warner Ave
Affiliation City:	Santa Ana
Affiliation State:	CA
Affiliation Country:	Not reported
Affiliation Zip:	92704
Affiliation Phone:	,

U104 **RADAR L35 CP SITE** **ENVIROSTOR** **S107737120**
South **N/A**
1/4-1/2 **PT HUENEME, CA**
0.484 mi.
2555 ft. **Site 1 of 2 in cluster U**

Actual:
16 ft.

Focus Map:
5

ENVIROSTOR:

Name:	RADAR L35 CP SITE
Address:	Not reported
City,State,Zip:	PT HUENEME, CA
Facility ID:	80000429
Status:	Inactive - Needs Evaluation
Status Date:	07/01/2005

RADAR L35 CP SITE (Continued) **S107737120**

Site Code:	Not reported
Site Type:	Military Evaluation
Site Type Detailed:	FUDS
Acres:	Not reported
NPL:	NO
Regulatory Agencies:	SMBRP
Lead Agency:	SMBRP
Program Manager:	Not reported
Supervisor:	Douglas Bautista
Division Branch:	Cleanup Cypress
Assembly:	38
Senate:	21
Special Program:	Not reported
Restricted Use:	NO
Site Mgmt Req:	NONE SPECIFIED
Funding:	DERA
Latitude:	34.14
Longitude:	-119.1513
APN:	NONE SPECIFIED
Past Use:	NONE SPECIFIED
Potential COC:	NONE SPECIFIED
Confirmed COC:	NONE SPECIFIED
Potential Description:	NONE SPECIFIED
Alias Name:	CA99799F557500
Alias Type:	Federal Facility ID
Alias Name:	J09CA0566
Alias Type:	INPR
Alias Name:	80000429
Alias Type:	Envirostor ID Number

Completed Info:

Completed Area Name:	Not reported
Completed Sub Area Name:	Not reported
Completed Document Type:	Not reported
Completed Date:	Not reported
Comments:	Not reported
Future Area Name:	Not reported
Future Sub Area Name:	Not reported
Future Document Type:	Not reported
Future Due Date:	Not reported
Schedule Area Name:	Not reported
Schedule Sub Area Name:	Not reported
Schedule Document Type:	Not reported
Schedule Due Date:	Not reported
Schedule Revised Date:	Not reported

U105 **RADAR SITE L35 CAMP SITE** **FUDS** **1024903628**
South **N/A**
1/4-1/2 **PORT HUENEME, CA**
0.484 mi.
2555 ft. **Site 2 of 2 in cluster U**

Actual:
16 ft.

Focus Map:
5

FUDS:

EPA Region:	09
Installation ID:	CA99799F557500
Congressional District Number:	26
Name:	RADAR SITE L35 CAMP SITE

RADAR SITE L35 CAMP SITE (Continued) **1024903628**

FUDS Number:	J09CA0566
City:	PORT HUENEME
State:	CA
County:	VENTURA
Object ID:	2760
USACE Division:	SPD
USACE District:	Los Angeles District (SPL)
Status:	Properties without projects
Current Owner:	OTHER: OTHER
EMS Map Link:	https://fudsportal.usace.army.mil/ems/inventory/map?id=61165
Eligibility:	Ineligible
Has Projects:	No
NPL Status:	Not reported
Project Required:	No
Feature Description:	Not reported
Latitude:	34.14
Longitude:	-119.15138889

---

106 SSW 1/2-1 0.535 mi. 2827 ft. | **OCCIDENTAL CHEMICAL CORPORATION 6000 ARCTURUS AVENUE OXNARD, CA 93033** | **ENVIROSTOR VCP EMI** | **1000725978 N/A**

Actual: 13 ft.

Focus Map: 4

ENVIROSTOR:

Name:	OCCIDENTAL CHEMICAL CORPORATION
Address:	6000 ARCTURUS AVENUE
City,State,Zip:	OXNARD, CA 93033
Facility ID:	56280001
Status:	No Further Action
Status Date:	02/27/1997
Site Code:	300597
Site Type:	Voluntary Cleanup
Site Type Detailed:	Voluntary Agreement
Acres:	6
NPL:	NO
Regulatory Agencies:	DTSC
Lead Agency:	DTSC
Program Manager:	Not reported
Supervisor:	* Harlan Jeche
Division Branch:	Cleanup Chatsworth
Assembly:	38
Senate:	21
Special Program:	Voluntary Agreement - Standard Voluntary Agreement
Restricted Use:	NO
Site Mgmt Req:	NONE SPECIFIED
Funding:	Responsible Party
Latitude:	34.14107
Longitude:	-119.1703
APN:	231009315
Past Use:	MANUFACTURING - OTHER
Potential COC:	* OIL/WATER SEPARATION SLUDGE
Confirmed COC:	NONE SPECIFIED
Potential Description:	SOIL, SV
Alias Name:	BARNARD, RAY & JANE
Alias Type:	Alternate Name
Alias Name:	DIAMOND SHAMROCK CHEMICAL COMPANY
Alias Type:	Alternate Name

OCCIDENTAL CHEMICAL CORPORATION (Continued) **1000725978**

Alias Name: OXYCHEM
Alias Type: Alternate Name
Alias Name: 231009315
Alias Type: APN
Alias Name: CAD044422327
Alias Type: EPA Identification Number
Alias Name: 110001155268
Alias Type: EPA (FRS #)
Alias Name: 300597
Alias Type: Project Code (Site Code)
Alias Name: 56280001
Alias Type: Envirostor ID Number

Completed Info:

Completed Area Name: PROJECT WIDE
Completed Sub Area Name: Not reported
Completed Document Type: Preliminary Assessment Report
Completed Date: 04/01/1985
Comments: 1984 ASP QUESTIONNAIRE: 1966-1978 DIAMOND RAN POLYESTER RESIN PT & SODIUM SILICATE PT. IN 1978 POLYESTER 1) SOURCE ACT: MFG SODIUM SILICATE WAS SOLD TO KOPPERS CO (#56-28-0098) 2)YR OF OPER: 1966 TO PRESENT 3)WASTE TYPE: SODIUM CARBONATE 4)FAC TYPE: 1500 TO 12000GAL TANKS INCIDENT: 1966-1969 10 TO 20T SOLID SODA ASH BURIED IN SHALLOW DITCH (ONLY ONCE) SUBMIT TO EPA PRELIM ASSESS DONE CERCLA 104

Completed Area Name: PROJECT WIDE
Completed Sub Area Name: Not reported
Completed Document Type: Preliminary Endangerment Assessment Report
Completed Date: 02/27/1997
Comments: The PEA was completed and a No Further Action letter for investigation and remediation of hazardous substances was sent to Occidental Chemical Company. However, potential upgradient offsite sources of acetone and benzene were identified.

Completed Area Name: PROJECT WIDE
Completed Sub Area Name: Not reported
Completed Document Type: Site Screening
Completed Date: 09/21/1995
Comments: The Department received a referral from the RWQCB. Also, DTSC received a Preliminary Site Investigation Report from RP. The report indicates that the site is contaminated. Staff's contact with Ventura County Environmental Health indicates that the site is an active Generator. Therefore, DTSC is referring the site to the County.

Completed Area Name: PROJECT WIDE
Completed Sub Area Name: Not reported
Completed Document Type: Site Screening
Completed Date: 11/15/1994
Comments: CALSITES VALIDATION PROGRAM CONFIRMS NFA FOR DTSC.

Completed Area Name: PROJECT WIDE
Completed Sub Area Name: Not reported
Completed Document Type: Standard Voluntary Agreement
Completed Date: 05/02/1996
Comments: DTSC and Occidental Chemical Corp. entered into a Volunta Cleanup Agreement for a Preliminary Endangerment Assessme for this site where sodium silicate glasses were produced until July 1995.

OCCIDENTAL CHEMICAL CORPORATION (Continued) **1000725978**

Completed Area Name:	PROJECT WIDE
Completed Sub Area Name:	Not reported
Completed Document Type:	* Discovery
Completed Date:	04/01/1979
Comments:	FACILITY IDENTIFIED ON ECKHARDT LIST
Future Area Name:	Not reported
Future Sub Area Name:	Not reported
Future Document Type:	Not reported
Future Due Date:	Not reported
Schedule Area Name:	Not reported
Schedule Sub Area Name:	Not reported
Schedule Document Type:	Not reported
Schedule Due Date:	Not reported
Schedule Revised Date:	Not reported

VCP:

Name:	OCCIDENTAL CHEMICAL CORPORATION
Address:	6000 ARCTURUS AVENUE
City,State,Zip:	OXNARD, CA 93033
Facility ID:	56280001
Site Type:	Voluntary Cleanup
Site Type Detail:	Voluntary Agreement
Site Mgmt. Req.:	NONE SPECIFIED
Acres:	6
National Priorities List:	NO
Cleanup Oversight Agencies:	DTSC
Lead Agency:	DTSC
Lead Agency Description:	* DTSC
Project Manager:	Not reported
Supervisor:	* Harlan Jeche
Division Branch:	Cleanup Chatsworth
Site Code:	300597
Assembly:	38
Senate:	21
Special Programs Code:	Voluntary Agreement - Standard Voluntary Agreement
Status:	No Further Action
Status Date:	02/27/1997
Restricted Use:	NO
Funding:	Responsible Party
Lat/Long:	34.14107 / -119.1703
APN:	231009315
Past Use:	MANUFACTURING - OTHER
Potential COC:	10060
Confirmed COC:	NONE SPECIFIED
Potential Description:	SOIL, SV
Alias Name:	BARNARD, RAY & JANE
Alias Type:	Alternate Name
Alias Name:	DIAMOND SHAMROCK CHEMICAL COMPANY
Alias Type:	Alternate Name
Alias Name:	OXYCHEM
Alias Type:	Alternate Name
Alias Name:	231009315
Alias Type:	APN
Alias Name:	CAD044422327
Alias Type:	EPA Identification Number
Alias Name:	110001155268

OCCIDENTAL CHEMICAL CORPORATION (Continued) **1000725978**

Alias Type: EPA (FRS #)
Alias Name: 300597
Alias Type: Project Code (Site Code)
Alias Name: 56280001
Alias Type: Envirostor ID Number

Completed Info:

Completed Area Name: PROJECT WIDE
Completed Sub Area Name: Not reported
Completed Document Type: Preliminary Assessment Report
Completed Date: 04/01/1985
Comments: 1984 ASP QUESTIONNAIRE: 1966-1978 DIAMOND RAN POLYESTER RESIN PT & SODIUM SILICATE PT. IN 1978 POLYESTER 1) SOURCE ACT: MFG SODIUM SILICATE WAS SOLD TO KOPPERS CO (#56-28-0098) 2)YR OF OPER: 1966 TO PRESENT 3)WASTE TYPE: SODIUM CARBONATE 4)FAC TYPE: 1500 TO 12000GAL TANKS INCIDENT: 1966-1969 10 TO 20T SOLID SODA ASH BURIED IN SHALLOW DITCH (ONLY ONCE) SUBMIT TO EPA PRELIM ASSESS DONE CERCLA 104

Completed Area Name: PROJECT WIDE
Completed Sub Area Name: Not reported
Completed Document Type: Preliminary Endangerment Assessment Report
Completed Date: 02/27/1997
Comments: The PEA was completed and a No Further Action letter for investigation and remediation of hazardous substances was sent to Occidental Chemical Company. However, potential upgradient offsite sources of acetone and benzene were identified.

Completed Area Name: PROJECT WIDE
Completed Sub Area Name: Not reported
Completed Document Type: Site Screening
Completed Date: 09/21/1995
Comments: The Department received a referral from the RWQCB. Also, DTSC received a Preliminary Site Investigation Report from RP. The report indicates that the site is contaminated. Staff's contact with Ventura County Environmental Health indicates that the site is an active Generator. Therefore, DTSC is referring the site to the County.

Completed Area Name: PROJECT WIDE
Completed Sub Area Name: Not reported
Completed Document Type: Site Screening
Completed Date: 11/15/1994
Comments: CALSITES VALIDATION PROGRAM CONFIRMS NFA FOR DTSC.

Completed Area Name: PROJECT WIDE
Completed Sub Area Name: Not reported
Completed Document Type: Standard Voluntary Agreement
Completed Date: 05/02/1996
Comments: DTSC and Occidental Chemical Corp. entered into a Volunta Cleanup Agreement for a Preliminary Endangerment Assessme for this site where sodium silicate glasses were produced until July 1995.

Completed Area Name: PROJECT WIDE
Completed Sub Area Name: Not reported
Completed Document Type: * Discovery
Completed Date: 04/01/1979
Comments: FACILITY IDENTIFIED ON ECKHARDT LIST

Future Area Name: Not reported

OCCIDENTAL CHEMICAL CORPORATION (Continued) **1000725978**

Future Sub Area Name:	Not reported
Future Document Type:	Not reported
Future Due Date:	Not reported
Schedule Area Name:	Not reported
Schedule Sub Area Name:	Not reported
Schedule Document Type:	Not reported
Schedule Due Date:	Not reported
Schedule Revised Date:	Not reported

EMI:

Name:	OCCIDENTAL ELECTROCHEMICALS
Address:	6000 ARCTURUS AVENUE
City,State,Zip:	OXNARD, CA 930300000
Year:	1987
County Code:	56
Air Basin:	SCC
Facility ID:	147
Air District Name:	VEN
SIC Code:	2819
Air District Name:	VENTURA COUNTY APCD
Community Health Air Pollution Info System:	Not reported
Consolidated Emission Reporting Rule:	Not reported
Total Organic Hydrocarbon Gases Tons/Yr:	0
Reactive Organic Gases Tons/Yr:	0
Carbon Monoxide Emissions Tons/Yr:	1
NOX - Oxides of Nitrogen Tons/Yr:	17
SOX - Oxides of Sulphur Tons/Yr:	4
Particulate Matter Tons/Yr:	13
Part. Matter 10 Micrometers and Smllr Tons/Yr:	8

Name:	OCCIDENTAL ELECTROCHEMICALS
Address:	6000 ARCTURUS AVENUE
City,State,Zip:	OXNARD, CA 930300000
Year:	1990
County Code:	56
Air Basin:	SCC
Facility ID:	147
Air District Name:	VEN
SIC Code:	2819
Air District Name:	VENTURA COUNTY APCD
Community Health Air Pollution Info System:	Not reported
Consolidated Emission Reporting Rule:	Not reported
Total Organic Hydrocarbon Gases Tons/Yr:	0
Reactive Organic Gases Tons/Yr:	0
Carbon Monoxide Emissions Tons/Yr:	2
NOX - Oxides of Nitrogen Tons/Yr:	7
SOX - Oxides of Sulphur Tons/Yr:	0
Particulate Matter Tons/Yr:	13
Part. Matter 10 Micrometers and Smllr Tons/Yr:	8

107 West 1/2-1 0.674 mi. 3559 ft. | **TESORO PETROLEUM CORPORATION**
150 HUENEME ROAD
PORT HUENEME, CA 93041 | **ENVIROSTOR** | **S101482877**
N/A

Actual: 15 ft.

Focus Map: 1

ENVIROSTOR:

Name:	TESORO PETROLEUM CORPORATION
Address:	150 HUENEME ROAD
City,State,Zip:	PORT HUENEME, CA 93041
Facility ID:	56290174
Status:	Refer: RWQCB
Status Date:	08/31/1995
Site Code:	Not reported
Site Type:	Historical
Site Type Detailed:	* Historical
Acres:	Not reported
NPL:	NO
Regulatory Agencies:	NONE SPECIFIED
Lead Agency:	NONE SPECIFIED
Program Manager:	Not reported
Supervisor:	Referred - Not Assigned
Division Branch:	Cleanup Chatsworth
Assembly:	38
Senate:	21
Special Program:	Not reported
Restricted Use:	NO
Site Mgmt Req:	NONE SPECIFIED
Funding:	Not reported
Latitude:	34.14750
Longitude:	-119.1790
APN:	NONE SPECIFIED
Past Use:	NONE SPECIFIED
Potential COC:	NONE SPECIFIED
Confirmed COC:	NONE SPECIFIED
Potential Description:	NONE SPECIFIED
Alias Name:	TESORO PEDCO TANK FARM
Alias Type:	Alternate Name
Alias Name:	56290174
Alias Type:	Envirostor ID Number

Completed Info:

Completed Area Name:	PROJECT WIDE
Completed Sub Area Name:	Not reported
Completed Document Type:	Site Screening
Completed Date:	07/17/1991
Comments:	The Tesoro Petroleum Distributing Company operates a fuel transfer and storage facility in Port Hueneme, CA. In early November of 1989, a diesel spill occured from storage tank #1. The affected soil was excavated and temporarily placed in three waste bins and 18 drums by Tesoro Personnel pending a chemical characterization of the soil. State recommends low priority PEA.

Completed Area Name:	PROJECT WIDE
Completed Sub Area Name:	Not reported
Completed Document Type:	* Discovery
Completed Date:	04/30/1990
Comments:	Ventura County Environmental Health Dept referred this site to DHS and LARWQCB.

TESORO PETROLEUM CORPORATION (Continued) **S101482877**

Future Area Name:	Not reported
Future Sub Area Name:	Not reported
Future Document Type:	Not reported
Future Due Date:	Not reported
Schedule Area Name:	Not reported
Schedule Sub Area Name:	Not reported
Schedule Document Type:	Not reported
Schedule Due Date:	Not reported
Schedule Revised Date:	Not reported

---

108 WSW 1/2-1 0.972 mi. 5130 ft.

Actual: 11 ft.

Focus Map: 4

HALLIBURTON ENERGY SERVICES
5800 PERKINS RD
OXNARD, CA

ENVIROSTOR **U002244171**
LUST **N/A**
CPS-SLIC
UST
HIST CORTESE
NPDES
CIWQS
CERS

ENVIROSTOR:

Name:	STAUFFER CHEMICAL COMPANY
Address:	5800 PERKINS ROAD
City,State,Zip:	OXNARD, CA 93033
Facility ID:	56280099
Status:	No Further Action
Status Date:	06/30/1985
Site Code:	400264
Site Type:	Historical
Site Type Detailed:	* Historical
Acres:	0
NPL:	NO
Regulatory Agencies:	NONE SPECIFIED
Lead Agency:	NONE SPECIFIED
Program Manager:	Not reported
Supervisor:	* Mmonroy
Division Branch:	Cleanup Chatsworth
Assembly:	38
Senate:	21
Special Program:	* Site Char & Assess Grant (CERCLA 104)
Restricted Use:	NO
Site Mgmt Req:	NONE SPECIFIED
Funding:	Not reported
Latitude:	34.14387
Longitude:	-119.1829
APN:	231009203
Past Use:	MANUFACTURING - CHEMICALS
Potential COC:	* OTHER ORGANIC SOLIDS * AQUEOUS SOLUTION WITH METALS * OTHER INORGANIC SOLID WASTE * UNSPECIFIED ORGANIC LIQUID MIXTURE
Confirmed COC:	NONE SPECIFIED
Potential Description:	SOIL
Alias Name:	HALLIBURTON SERVICES(1982-PRESENT)
Alias Type:	Alternate Name
Alias Name:	OCEAN LABS (PRE 1973)
Alias Type:	Alternate Name
Alias Name:	231009203
Alias Type:	APN
Alias Name:	CAD076207935
Alias Type:	EPA Identification Number

HALLIBURTON ENERGY SERVICES (Continued) **U002244171**

Alias Name: 400264
Alias Type: Project Code (Site Code)
Alias Name: 56280099
Alias Type: Envirostor ID Number

Completed Info:
Completed Area Name: PROJECT WIDE
Completed Sub Area Name: Not reported
Completed Document Type: Site Screening
Completed Date: 11/07/1994
Comments: CALSITES VALIDATION PROGRAM CONFIRMS NFA FOR DTSC.

Completed Area Name: PROJECT WIDE
Completed Sub Area Name: Not reported
Completed Document Type: Preliminary Assessment Report
Completed Date: 06/30/1985
Comments: SOURCE ACT: T/C STAUFFER, 3/1/85-HARVST & PROCESS SEA KELP. FINAL STRATEGY TO CO ENVR HLTH SUBMIT TO EPA PRELIM ASSESS DONE CERCLA 104

Completed Area Name: PROJECT WIDE
Completed Sub Area Name: Not reported
Completed Document Type: * Discovery
Completed Date: 08/18/1980
Comments: FACILITY IDENTIFIED ID FROM Q & 1979 ECKHART SURVEY WASTES TAKEN TO SIMI SANITARY LANDFILL & CARNEY & SON LDFL INC BY CROSBY & OVERTN (1975-79), & E.J. HARRISON & SONS INC. WASTE: HEAVY METALS,TRACE METALS,INDUST ORG CHEM, & INORG. PRE LOC OF HALLIBURTN SEE FILE #56-36-0006. (OCEAN)PROD & HARVEST SEA KELPS. (STAUFFER)FOOD INGRED IENTS DIVISION.

Future Area Name: Not reported
Future Sub Area Name: Not reported
Future Document Type: Not reported
Future Due Date: Not reported
Schedule Area Name: Not reported
Schedule Sub Area Name: Not reported
Schedule Document Type: Not reported
Schedule Due Date: Not reported
Schedule Revised Date: Not reported

LUST REG 4:
Region: 4
Regional Board: 04
County: Ventura
Facility Id: C-94019
Status: Case Closed
Substance: Gasoline
Substance Quantity: Not reported
Local Case No: 94019
Case Type: Groundwater
Abatement Method Used at the Site: Excavate and Dispose
Global ID: T0611100881
W Global ID: Not reported
Staff: UNK
Local Agency: 56000L
Cross Street: Not reported
Enforcement Type: EF

HALLIBURTON ENERGY SERVICES (Continued) **U002244171**

Date Leak Discovered:	3/14/1994	
Date Leak First Reported:		3/14/1994
Date Leak Record Entered:	Not reported	
Date Confirmation Began:	3/14/1994	
Date Leak Stopped:	Not reported	
Date Case Last Changed on Database:		Not reported
Date the Case was Closed:		10/16/1996
How Leak Discovered:	Not reported	
How Leak Stopped:	Not reported	
Cause of Leak:	Not reported	
Leak Source:	Not reported	
Operator:	Not reported	
Water System:	Not reported	
Well Name:	Not reported	
Approx. Dist To Production Well (ft):		2497.036546393882774110538179 1
Source of Cleanup Funding:		F
Preliminary Site Assessment Workplan Submitted:		4/28/1994
Preliminary Site Assessment Began:		1/18/1995
Pollution Characterization Began:		1/18/1995
Remediation Plan Submitted:		1/10/1996
Remedial Action Underway:		10/23/1995
Post Remedial Action Monitoring Began:		10/15/1996
Enforcement Action Date:		4/28/1994
Historical Max MTBE Date:		Not reported
Hist Max MTBE Conc in Groundwater:		Not reported
Hist Max MTBE Conc in Soil:		Not reported
Significant Interim Remedial Action Taken:		Not reported
GW Qualifier:	Not reported	
Soil Qualifier:	Not reported	
Organization:	Not reported	
Owner Contact:	Not reported	
Responsible Party:	HALLIBURTON ENERGY SERVICES	
RP Address:	Not reported	
Program:	LUST	
Lat/Long:	34.1431603 / -1	
Local Agency Staff:	EHD	
Beneficial Use:	Not reported	
Priority:	Not reported	
Cleanup Fund Id:	Not reported	
Suspended:	Not reported	
Assigned Name:	Not reported	
Summary:	Not reported	

VENTURA CO. LUST:

Name:	HALLIBURTON ENERGY SERVICES
Address:	5800 PERKINS RD
City:	OXNARD
Region:	VENTURA
Facility ID:	94019
Status:	Case Closed

LUST:

Name:	HALLIBURTON ENERGY SERVICES
Address:	5800 PERKINS RD
City,State,Zip:	OXNARD, CA 93033
Lead Agency:	VENTURA COUNTY

HALLIBURTON ENERGY SERVICES (Continued) **U002244171**

Case Type:	LUST Cleanup Site
Geo Track:	http://geotracker.waterboards.ca.gov/profile_report.asp?global_id=T0611100881
Global Id:	T0611100881
Latitude:	34.1431603
Longitude:	-119.1838102
Status:	Completed - Case Closed
Status Date:	10/16/1996
Case Worker:	Not reported
RB Case Number:	C-94019
Local Agency:	Not reported
File Location:	Not reported
Local Case Number:	94019
Potential Media Affect:	Other Groundwater (uses other than drinking water)
Potential Contaminants of Concern:	Gasoline
EPA Region:	9
Coordinate Source:	* Historical Geocode - Exact Address Match
Cuf Case:	NO
Quantity Released Gallons:	Not reported
Begin Date:	03/14/1994
Leak Reported Date:	03/14/1994
How Discovered:	Not reported
How Discovered Description:	Not reported
Discharge Source:	Not reported
Discharge Cause:	Not reported
Stop Method:	Not reported
Stop Description:	Not reported
No Further Action Date:	10/16/1996
CA Water Watershed Name:	Oxnard (410.00)
Dwr Groundwater Subbasin Name:	Santa Clara River Valley - Oxnard (4-004.02)
Disadvantaged Community:	Not reported
CA Enviroscreen 3 Score:	91-95%
CA Enviroscreen 4 Score:	85-90%
Military DOD Site:	No
Facility Project Subtype:	Not reported
RWQCB Region:	LOS ANGELES RWQCB (REGION 4)
Site History:	Not reported

LUST:

Global Id:	T0611100881
Contact Type:	Regional Board Caseworker
Contact Name:	DANIEL PIROTTON
Organization Name:	LOS ANGELES RWQCB (REGION 4)
Address:	Not reported
City:	R4 UNKNOWN
Email:	dpirotton@waterboards.ca.gov
Phone Number:	2135766714

LUST:

Global Id:	T0611100881
Action Type:	ENFORCEMENT
Date:	04/28/1994
Action:	* Historical Enforcement

Global Id:	T0611100881
Action Type:	Other
Date:	03/14/1994
Action:	Leak Reported

HALLIBURTON ENERGY SERVICES (Continued) **U002244171**

Global Id: T0611100881
Action Type: Other
Date: 03/14/1994
Action: Leak Discovery

LUST:
Global Id: T0611100881
Status: Open - Case Begin Date
Status Date: 03/14/1994

Global Id: T0611100881
Status: Open - Site Assessment
Status Date: 03/14/1994

Global Id: T0611100881
Status: Open - Site Assessment
Status Date: 04/28/1994

Global Id: T0611100881
Status: Open - Site Assessment
Status Date: 01/18/1995

Global Id: T0611100881
Status: Open - Remediation
Status Date: 10/23/1995

Global Id: T0611100881
Status: Open - Remediation
Status Date: 01/10/1996

Global Id: T0611100881
Status: Open - Verification Monitoring
Status Date: 10/15/1996

Global Id: T0611100881
Status: Completed - Case Closed
Status Date: 10/16/1996

SLIC REG 4:
Region: 4
Facility Status: No further action required
SLIC: 0567
Substance: VOCs
Staff: Not reported

CPS-SLIC:
Name: HALLIBURTON ENERGY CORP
Address: 5800 PERKINS RD
City,State,Zip: OXNARD, CA
Region: STATE
Facility Status: Completed - Case Closed
Status Date: 12/01/1998
Global Id: SL184411424
Lead Agency: LOS ANGELES RWQCB (REGION 4)
Lead Agency Case Number: Not reported

HALLIBURTON ENERGY SERVICES (Continued) **U002244171**

Latitude:	34.15453
Longitude:	-119.18287
Case Type:	Cleanup Program Site
Case Worker:	Not reported
Local Agency:	Not reported
RB Case Number:	0567
File Location:	Not reported
Potential Media Affected:	Not reported
Potential Contaminants of Concern:	Not reported
EPA Region:	9
Coordinate Source:	Not reported
Cuf Case:	NO
Quantity Released Gallons:	Not reported
Begin Date:	08/01/1996
Leak Reported Date:	Not reported
How Discovered:	Not reported
How Discovered Description:	Not reported
Discharge Source:	Not reported
Discharge Cause:	Not reported
Stop Method:	Not reported
Stop Description:	Not reported
No Further Action Date:	12/01/1998
CA Water Watershed Name:	Oxnard (410.00)
Dwr Groundwater Subbasin Name:	Santa Clara River Valley - Oxnard (4-004.02)
Disadvantaged Community:	Not reported
CA Enviroscreen 3 Score:	71-75%
CA Enviroscreen 4 Score:	65-70%
Military DOD Site:	No
Facility Project Subtype:	Not reported
RWQCB Region:	LOS ANGELES RWQCB (REGION 4)
Site History:	Not reported

Click here to access the California GeoTracker records for this facility:

VENTURA CO. UST:

Name:	HALLIBURTON ENERGY SERVICES
Address:	5800 PERKINS RD
City:	OXNARD
Facility ID:	D 1111
Facility Status:	Inactive

HIST CORTESE:

edr_fname:	HALLIBURTON ENERGY SERVIC
edr_fadd1:	5800 PERKINS
City,State,Zip:	OXNARD, CA 93030
Region:	CORTESE
Facility County Code:	56
Reg By:	LTNKA
Reg Id:	C-94019

NPDES:

Name:	HALLIBURTON ENERGY SERVICES
Address:	5800 PERKINS RD
City,State,Zip:	OXNARD, CA 93033
Facility Status:	Not reported
NPDES Number:	Not reported

HALLIBURTON ENERGY SERVICES (Continued) **U002244171**

Region:	Not reported
Agency Number:	Not reported
Regulatory Measure ID:	Not reported
Place ID:	Not reported
Order Number:	Not reported
WDID:	4 56I006771
Regulatory Measure Type:	Industrial
Program Type:	Not reported
Adoption Date Of Regulatory Measure:	Not reported
Effective Date Of Regulatory Measure:	Not reported
Termination Date Of Regulatory Measure:	Not reported
Expiration Date Of Regulatory Measure:	Not reported
Discharge Address:	Not reported
Discharge Name:	Not reported
Discharge City:	Not reported
Discharge State:	Not reported
Discharge Zip:	Not reported
Status:	Terminated
Status Date:	05/06/1992
Operator Name:	Halliburton Co
Operator Address:	PO Box 1431
Operator City:	Duncan
Operator State:	Oklahoma
Operator Zip:	73536

NPDES as of 03/2018:

NPDES Number:	Not reported
Status:	Not reported
Agency Number:	Not reported
Region:	4
Regulatory Measure ID:	268966
Order Number:	Not reported
Regulatory Measure Type:	Industrial
Place ID:	Not reported
WDID:	4 56I006771
Program Type:	Not reported
Adoption Date Of Regulatory Measure:	Not reported
Effective Date Of Regulatory Measure:	Not reported
Expiration Date Of Regulatory Measure:	Not reported
Termination Date Of Regulatory Measure:	Not reported
Discharge Name:	Not reported
Discharge Address:	Not reported
Discharge City:	Not reported
Discharge State:	Not reported
Discharge Zip:	Not reported
Received Date:	05/09/2008
Processed Date:	05/06/1992
Status:	Terminated
Status Date:	05/06/1992
Place Size:	7
Place Size Unit:	Acres
Contact:	Charles Turner
Contact Title:	Not reported
Contact Phone:	405-251-4203
Contact Phone Ext:	Not reported
Contact Email:	Not reported
Operator Name:	Halliburton Co
Operator Address:	PO Box 1431

HALLIBURTON ENERGY SERVICES (Continued) **U002244171**

Operator City:	Duncan
Operator State:	Oklahoma
Operator Zip:	73536
Operator Contact:	Charles Turner
Operator Contact Title:	Not reported
Operator Contact Phone:	405-251-4213
Operator Contact Phone Ext:	Not reported
Operator Contact Email:	Not reported
Operator Type:	Private Business
Developer:	Not reported
Developer Address:	Not reported
Developer City:	Not reported
Developer State:	Oklahoma
Developer Zip:	Not reported
Developer Contact:	Not reported
Developer Contact Title:	Not reported
Constype Linear Utility Ind:	Not reported
Emergency Phone:	405-251-4203
Emergency Phone Ext:	Not reported
Constype Above Ground Ind:	Not reported
Constype Below Ground Ind:	Not reported
Constype Cable Line Ind:	Not reported
Constype Comm Line Ind:	Not reported
Constype Commertial Ind:	Not reported
Constype Electrical Line Ind:	Not reported
Constype Gas Line Ind:	Not reported
Constype Industrial Ind:	Not reported
Constype Other Description:	Not reported
Constype Other Ind:	Not reported
Constype Recons Ind:	Not reported
Constype Residential Ind:	Not reported
Constype Transport Ind:	Not reported
Constype Utility Description:	Not reported
Constype Utility Ind:	Not reported
Constype Water Sewer Ind:	Not reported
Dir Discharge Uswater Ind:	Not reported
Receiving Water Name:	Pacific Ocean
Certifier:	Not reported
Certifier Title:	Not reported
Certification Date:	Not reported
Primary Sic:	1389-Oil and Gas Field Services, NEC
Secondary Sic:	Not reported
Tertiary Sic:	Not reported

CIWQS:

Name:	HALLIBURTON ENERGY SERVICES
Address:	5800 PERKINS RD
City,State,Zip:	OXNARD, CA 93033
Agency:	Halliburton Co
Agency Address:	PO Box 1431, Duncan, OK 73536
Place/Project Type:	Industrial - Oil and Gas Field Services, NEC
SIC/NAICS:	1389
Region:	4
Program:	INDSTW
Regulatory Measure Status:	Terminated
Regulatory Measure Type:	Storm water industrial

HALLIBURTON ENERGY SERVICES (Continued) **U002244171**

Order Number:	2014-0057-DWQ
WDID:	4 56I006771
NPDES Number:	CAS000001
Adoption Date:	Not reported
Effective Date:	05/06/1992
Termination Date:	Not reported
Expiration/Review Date:	Not reported
Design Flow:	Not reported
Major/Minor:	Not reported
Complexity:	Not reported
TTWQ:	Not reported
Enforcement Actions within 5 years:	0
Violations within 5 years:	0
Latitude:	34.14465
Longitude:	-119.18396

CERS:

Name:	HALLIBURTON ENERGY CORP
Address:	5800 PERKINS RD
City,State,Zip:	OXNARD, CA
Site ID:	659107
CERS ID:	SL184411424
CERS Description:	Cleanup Program Site

109
WSW
1/2-1
0.995 mi.
5256 ft.

PACIFIC RECYCLING ENTERPRISES, INC
5925 PERKINS ROAD
PORT HUENEME, CA 93041

ENVIROSTOR **1000251909**
N/A

Actual:
11 ft.

Focus Map:
4

ENVIROSTOR:

Name:	PACIFIC RECYCLING ENTERPRISES, INC
Address:	5925 PERKINS ROAD
City,State,Zip:	PORT HUENEME, CA 93041
Facility ID:	56330008
Status:	No Further Action
Status Date:	03/31/1989
Site Code:	Not reported
Site Type:	Historical
Site Type Detailed:	* Historical
Acres:	0
NPL:	NO
Regulatory Agencies:	NONE SPECIFIED
Lead Agency:	NONE SPECIFIED
Program Manager:	Not reported
Supervisor:	* Mmonroy
Division Branch:	Cleanup Chatsworth
Assembly:	38
Senate:	21
Special Program:	* CERC2
Restricted Use:	NO
Site Mgmt Req:	NONE SPECIFIED
Funding:	Not reported
Latitude:	34.14335
Longitude:	-119.1850
APN:	231009109
Past Use:	NONE

PACIFIC RECYCLING ENTERPRISES, INC (Continued) **1000251909**

Potential COC: * UNSPECIFIED ACID SOLUTION * UNSPECIFIED AQUEOUS SOLUTION * UNSPECIFIED OIL CONTAINING WASTE
Confirmed COC: NONE SPECIFIED
Potential Description: NMA
Alias Name: BAY CITY PIPE & STEEL
Alias Type: Alternate Name
Alias Name: PACIFIC RECYCLING ENTERPRISES INC.
Alias Type: Alternate Name
Alias Name: 231009109
Alias Type: APN
Alias Name: 56330008
Alias Type: Envirostor ID Number

Completed Info:

Completed Area Name: PROJECT WIDE
Completed Sub Area Name: Not reported
Completed Document Type: Site Screening
Completed Date: 04/08/1987
Comments: SITE SCREENING DONE

Completed Area Name: PROJECT WIDE
Completed Sub Area Name: Not reported
Completed Document Type: Site Screening
Completed Date: 10/25/1994
Comments: CALSITES VALIDATION PROGRAM CONFIRMS NFA FOR DTSC.

Completed Area Name: PROJECT WIDE
Completed Sub Area Name: Not reported
Completed Document Type: Preliminary Assessment Report
Completed Date: 03/31/1989
Comments: PRELIM ASSESS DONE NO FURTHER ACTION BASED ON THE THE LOW QUANTITIES OF WASTE AND THE FACT THAT THE SITE IS BEING USED AS A WASTEWATER TREATMENT PLANT.

Completed Area Name: PROJECT WIDE
Completed Sub Area Name: Not reported
Completed Document Type: * Discovery
Completed Date: 01/03/1984
Comments: FACILITY IDENTIFIED ID FROM INDUSTRY DIR-VENTURA CO 1974. RECYCLE ALL METALS.

Future Area Name: Not reported
Future Sub Area Name: Not reported
Future Document Type: Not reported
Future Due Date: Not reported
Schedule Area Name: Not reported
Schedule Sub Area Name: Not reported
Schedule Document Type: Not reported
Schedule Due Date: Not reported
Schedule Revised Date: Not reported

Count: 268 records

ORPHAN SUMMARY

City	EDR ID	Site Name	Site Address	Zip	Database(s)
CITY OF PORT HUENEME	S105636511		CHANNEL ENTRANCE TO PORT HUENEME HARBOR	93041	CHMIRS
HUENEME	S100276728		105 WEST HUENEME ROAD DOCK 1	93041	CHMIRS
OXNARD	S109598675	MAYEDA CUT FLOWERS CO	NW HUENEME & EDISON RD		VENTURA CO. BWT
OXNARD	S118098604	BILL LOMIS FLOWERS	HUENEME RD.		VENTURA CO. BWT
OXNARD	S118098608	XEROX RANCH	HIGHWAY 101 & RICE AVE.		VENTURA CO. BWT
OXNARD	S113473640	SUNNYSIDE BLOOMS	1070 RICE AVE		VENTURA CO. BWT
OXNARD	S106198630	AT&T MOBILITY-WOOLEY/RICE (USID13778)	1557A RICE AVE		VENTURA CO. BWT
OXNARD	872803		EDISON DRIVE, NORTH OF EDISON POWER PLANT		ERNS
OXNARD	2017195537		5TH STREET AND RICE AVE		ERNS
OXNARD	8716185		5TH X RICE STS.		ERNS
OXNARD	2015108922		RICE AVE & STURGIS RD		ERNS
OXNARD	95281604		PORT HUENEME		ERNS
OXNARD	8857079		NURSERY @ 1234 RICE RD		ERNS
OXNARD	8872954		PORT HUENEME RD AT EDISON		ERNS
OXNARD	2016151778		PORT HUENEME		ERNS
OXNARD	2014084786		RICE AVE AND 5TH STREET		ERNS
OXNARD	2015108924		RICE AVENUE AND		ERNS
OXNARD	2013034993		PORT HUENEME		ERNS
OXNARD	S105974834	MOBIL OIL SS (STEVE'S)	801 HUENEME RD		LUST
OXNARD	S128136437	CYPRESS PLACE	5482 & 5536 CYPRESS ROAD	93033	CPS-SLIC
OXNARD	U004356374	HOSKINS BROS. TRUCKING, INC.	320 HUENEME RD.	93033	UST
OXNARD	U003758228	CITY OF OXNARD-WASTEWATER	STATION 28 HUENEME RD		UST
OXNARD	U002244195	MANABI FARMS, INC.	1980 RICE ROAD		UST
OXNARD	U003187596	WILMA PACIFIC, INC.	COLONIA & RICE ROAD		UST
OXNARD	2016017223	HUENEME ROAD	HUENEME ROAD		HMIRS
OXNARD	S107451121		AT THE EDISON CHANNEL SOUTH OF WOOLEY DR., AT THE NORTH END OF THE HARBOR		CHMIRS
OXNARD	S100219154		EDISON PLANT		CHMIRS
OXNARD	S110979654		EDISON AT MCWANE		CHMIRS
OXNARD	S105643029		PORT HUENEME, DOCK 1,	93041	CHMIRS
OXNARD	S105661272		HUENEME RD AND SURFSIDE RD	93033	CHMIRS
OXNARD	S105657583		STATION 28 @SURFSIDE & HUENEME	93033	CHMIRS
OXNARD	S105641466		HUENEME ROAD AND SURFSIDE DR	93033	CHMIRS
OXNARD	S116779616		MP 406.23 SANTA BARBARA SUB, RICE STREET CROSSING	93033	CHMIRS
OXNARD	S116778630		HUENEME RD AT PCH	93033	CHMIRS
OXNARD	S110982559		NW CORNER OF ARCTURUS AVE AND HUENEME RD	93033	CHMIRS
OXNARD	S110981105		RICE AVE CROSS OF SR 34	93033	CHMIRS
OXNARD	S110421680		CORNER OF VENTURA BLVD AND RICE AVE	93033	CHMIRS
OXNARD	S112830574		INTERSECTION OF HUENEME RD AND ARCTURUS AVE	93033	CHMIRS
OXNARD	S105653399		DOCK 2 AT PORT HUENEME		CHMIRS
OXNARD	S105641446		LOS ANGELES AVE AND RICE AVE		CHMIRS
OXNARD	S105636883		800 NORTH RICE ROAD-PROCTER & GAMBLE		CHMIRS
OXNARD	S117742749		RICE AVE AT HUENEME RD		CHMIRS

City	EDR ID	Site Name	Site Address	Zip	Database(s)
OXNARD	S117454460		PORT HUENEME		CHMIRS
OXNARD	S117331974		HUENEME RD AT EDISON DR		CHMIRS
OXNARD	S128631500		34.061133, -119.0428, (PORT HUENEME)		CHMIRS
OXNARD	S129920005		SB HIGHWAY 101, BETWEEN DELL N BLVD & RICE RD		CHMIRS
OXNARD	S109041491		WOOLEY RD BETWEEN RICE AND GROVE		CHMIRS
OXNARD	S118999422		PORT HUENEME		CHMIRS
OXNARD	S110981018		PORT HUENEME		CHMIRS
OXNARD	S110982830		5TH AND RICE STREET		CHMIRS
OXNARD	S125741265		INTERSECTION OF W. HUENEME RD X SOUTH J STREET		CHMIRS
OXNARD	S110423779		RICE AVE CROSSING		CHMIRS
OXNARD	S110423780		RICE AVE SOUTH OF VENTURA FRWY		CHMIRS
OXNARD	S110421914		EDISON AND HUENEME INTERSECTION		CHMIRS
OXNARD	S118465081		PORT HUENEME		CHMIRS
OXNARD	S119782421		RICE AVE. X WOOLEY RD.		CHMIRS
OXNARD	S120832062		COMMERCIAL BERTH #2, PORT HUENEME		CHMIRS
OXNARD	S128934214	ARNOLD ROAD DUMP	END OF ARNOLD ROAD AND PACIFIC OCEAN	93033	LDS
OXNARD	1027084505	FOSTER NAGAOKA	5050 CASPER RD	93033	RCRA NonGen / NLR
OXNARD	1027151571	FOSTER NAGAOKA	5050 CASPER RD	93033	FINDS, ECHO
OXNARD	1023270641	MAYEDA CUT FLOWERS CO	NW HUENEME & EDISON RD	93033	FINDS
OXNARD	1023316773	SOUTHERN CA. (PIPE LINE 324)	PLEASANT VALLEY & RICE	93033	FINDS
OXNARD	1023341740	SOUTHERN CALIFORNIA EDISON - ESTERO SUBSTATION	WOOD RD & HUENEME RD	93033	FINDS
OXNARD	1025451592	DNBG LEASE OXNARD OIL FIELD	NEAR 1070 SOUTH RICE AVENUE	93033	FINDS
OXNARD	S122413211	DNBG LEASE OXNARD OIL FIELD	NEAR 1070 SOUTH RICE AVENUE	93033	EMI
OXNARD	S124455722	DNBG LEASE OXNARD OIL FIELD	NEAR 1070 SOUTH RICE AVENUE	93033	EMI
OXNARD	S121661442	OXNARD PLAIN BRINE LINE PIPELINE PHASE 1B	HUENEME RD	93033	CIWQS
OXNARD	S121659855	NW CORNER HUENEME MADISON DR	NW CORNER HUENEME MADISON DR	93033	CIWQS
OXNARD	S125949861	OXNARD PLAIN BRINE LINE PHASE 1B	ALONG HUENEME RD, BETWEEN RICE AVE AND LAS POSAS RD		CIWQS
OXNARD	S121670517	SALINITY MANAGEMENT PIPELINE, PHASE 1E, HYDROSTATIC TEST PROJECT	ALONG HUENEME RD FROM EDISON DR TO SURFSIDE DR		CIWQS
OXNARD	S121666084	PVP EDISON	CNR OF EDISON & HUENEME RD		CIWQS
OXNARD	S121668085	RICE AVE EXTENSION	RICE AVE & HUENEME RD INTERSECTION		CIWQS
OXNARD	S123523898	ARNOLD ROAD DUMP	END OF ARNOLD ROAD & THE PACIF	93033	CERS
POINT MUGU NAWC	S121633136	DE 09 1092 DE 23 00 DEMOLITIOIN OF VARIOUS STRUCTURES	US NAVAL BASE POINT MUGU PORT HUENEME	93041	CIWQS
PORT HUENEME	S129486471	SAN DIEGO FAMILY HOUSING LLC	PORT HUENEME MILITARY HOUSING	93041	HWTS
PORT HUENEME	S129474306	FUGRO SUPPORTER IMO # 8518364	PORT OF HUENEME BERTH 5	93041	HWTS
PORT HUENEME	S129469827	RV SONNE IMO# 9633927	PORT OF HUENEME COMMERICAL DOCK	93041	HWTS
PORT HUENEME	S118099506	TRAC TIDE	417 E HUENEME RD 131		VENTURA CO. BWT
PORT HUENEME	S118098382	OST CRANE SERVICE	750 HUENEME RD.		VENTURA CO. BWT
PORT HUENEME	S118098563	OFFSHORE CRANE & SERVICE CO.	DOCK 1-PORT HUENEME		VENTURA CO. BWT
PORT HUENEME	S118098600	TEXACO OFFSHORE	PORT OF HUENEME		VENTURA CO. BWT
PORT HUENEME	S118099383	OST CRANE SERVICE	750 HUENEME RD.		VENTURA CO. BWT
PORT HUENEME	S118099586	TEXACO OFFSHORE	PORT OF HUENEME		VENTURA CO. BWT
PORT HUENEME	1000161930	NL BAROID PORT HUENEME SERVICE CENTER	PORT HUENEME COMMERCIAL DOCK	93041	RCRA-SQG
PORT HUENEME	94267421		105 HUENEME RD	93041	ERNS
PORT HUENEME	95282072		237 E HUENEME	93041	ERNS

Count: 268 records

ORPHAN SUMMARY

City	EDR ID	Site Name	Site Address	Zip	Database(s)
PORT HUENEME	2023356684		105 E. HUENEME RD	93041	ERNS
PORT HUENEME	93161957		PORT HUENEME HARBOR	93041	ERNS
PORT HUENEME	9169565		PORT HUENEME DOCK	93041	ERNS
PORT HUENEME	2019248748		105 E. PORT HUENEME	93041	ERNS
PORT HUENEME	95318274		PORT HUENEME	93041	ERNS
PORT HUENEME	95310769		105 E HUENEME RD	93041	ERNS
PORT HUENEME	95280722		PORT HUENEME HARBOR	93041	ERNS
PORT HUENEME	95310765		PORT HUENEME HARBOR	93041	ERNS
PORT HUENEME	95277696		105 EAST HUENEME ROAD	93041	ERNS
PORT HUENEME	95309154		HUENEME RD	93041	ERNS
PORT HUENEME	2021321178		105 E. HUENEME RD	93041	ERNS
PORT HUENEME	2022337659		105 E. HUENEME RD	93041	ERNS
PORT HUENEME	2021311815		105 E. HUENEME	93041	ERNS
PORT HUENEME	2010962426		HUENEME ROAD	93041	ERNS
PORT HUENEME	2011997611		HUENEME ROAD	93041	ERNS
PORT HUENEME	2019241641		105 E. PORT HUENEME	93041	ERNS
PORT HUENEME	2007843945		PORT HUENEME		ERNS
PORT HUENEME	2007850528		PORT HARBOR HUENEME		ERNS
PORT HUENEME	9049540		PORT HUENEME FISHING DOCK		ERNS
PORT HUENEME	96353761		PORT HUENEME HARBOR		ERNS
PORT HUENEME	96363601		PORT HUENEME		ERNS
PORT HUENEME	94250691		PORT HUENEME HARBOR		ERNS
PORT HUENEME	2003640822		PORT HUENEME		ERNS
PORT HUENEME	92148005		PORT HUENEME HARBOR		ERNS
PORT HUENEME	93167455		PORT HUENEME		ERNS
PORT HUENEME	93171607		PORT HUENEME		ERNS
PORT HUENEME	9176012		PORT HUENEME HARBOR		ERNS
PORT HUENEME	9181894		CBC PORT HUENEME		ERNS
PORT HUENEME	9169585		PORT OF PORT HUENEME		ERNS
PORT HUENEME	92122436		PORT OF HUENEME		ERNS
PORT HUENEME	92115068		PORT HUENEME		ERNS
PORT HUENEME	92132944		DOCK 2 IN PORT OF HUENEME		ERNS
PORT HUENEME	92128468		PORT HUENEME		ERNS
PORT HUENEME	95306707		PORT HUENEME		ERNS
PORT HUENEME	95289039		105 EAST HUENEME RD		ERNS
PORT HUENEME	97405522		PORT HUENEME		ERNS
PORT HUENEME	2000549727		PORT OF HUENEME		ERNS
PORT HUENEME	2001557796		PORT HUENEME		ERNS
PORT HUENEME	875046		PORT HUENEME HARBOR, DOCK #1		ERNS
PORT HUENEME	8871576		NAVAL STATION PORT HUENEME HARBOR		ERNS
PORT HUENEME	8865196		DOCK 1 PORT HUENEME HARBOR		ERNS
PORT HUENEME	8866147		SPORTS FISHING DOCK PORT HUENEME HARBOR		ERNS
PORT HUENEME	8869782		PORT HUENEME HARBOR		ERNS
PORT HUENEME	2009919089		PORT HUENEME HARBOR		ERNS
PORT HUENEME	2014092897		PORT HUENEME		ERNS
PORT HUENEME	2015119936		PORT HUENEME HARBOR		ERNS
PORT HUENEME	2012030148		PORT HUENEME		ERNS

City	EDR ID	Site Name	Site Address	Zip	Database(s)
PORT HUENEME	2010935982		PORT HUENEME HARBOR		ERNS
PORT HUENEME	99502903		PORT HUENEME		ERNS
PORT HUENEME	98433983		PORT HUENEME HARBOR		ERNS
PORT HUENEME	99470328		PORT HUENEME STATION		ERNS
PORT HUENEME	99477097		PORT HUENEME HARBOR		ERNS
PORT HUENEME	96368679		HUENEME HARBOR		ERNS
PORT HUENEME	S122356388	HUENEME SCHOOL DIST. BUS YARD	700 HUENEME RD	93041	LUST
PORT HUENEME	S122356391	PORT HUENEME (CITY)-SCH DIST	700 HUENEME RD	93041	LUST, CERS
PORT HUENEME	S122356389	PORT HUENEME (CITY)-CITY YARD	700 HUENEME RD	93041	LUST, CERS
PORT HUENEME	U003187533	PORT OF HUENEME/OXN HARBOR DI	BERTH #1, HUENEME RD.		UST
PORT HUENEME	U002244016	JAMES MABE	230 HUENEME ROAD		UST
PORT HUENEME	S100276863		ARNOLD ROAD	93041	CHMIRS
PORT HUENEME	S105646735		DOCK 1 IN PORT HUENEME HARBOR	93041	CHMIRS
PORT HUENEME	S105643215		PORT HUENEME HARBOR, DOCK 1 BERTH 2	93041	CHMIRS
PORT HUENEME	S105641786		SPORT FISHING DOCK AT PORT HUENEME	93041	CHMIRS
PORT HUENEME	S105642142		SEA BUOY AT THE ENTRANCE OF PORT HUENEME	93041	CHMIRS
PORT HUENEME	S105638751		SPORT FISHING DOCK PORT HUENEME HAROR	93041	CHMIRS
PORT HUENEME	S116362285		VENTURA RD BETWEEN SURFSIDE DR AND HUENEME RD	93041	CHMIRS
PORT HUENEME	S105655657		PORT HUENEME HARBOR, DOCK 2 EAST SHIP "SL210"	93041	CHMIRS
PORT HUENEME	S129923570		PORT OF HUENEME DOCK 1 BUILDING 582	93041	CHMIRS
PORT HUENEME	S102801477		PORT HUENEME HARBOR	93041	CHMIRS
PORT HUENEME	S107453805		SURFSIDE DRIVE, AT HUENEME ROAD	93041	CHMIRS
PORT HUENEME	S109041556		PORT HUENEME PIER	93041	CHMIRS
PORT HUENEME	S100275502		150 HUENEME ROAD	93041	CHMIRS
PORT HUENEME	S106391184		PORT HUENEME HARBOR DOCK #2 ACROSS FROM SOUTHERN CAL EDISON PLANT	93041	CHMIRS
PORT HUENEME	S112827087		INSIDE PORT HUENEME HARBOR, DOCK 1 EAST	93041	CHMIRS
PORT HUENEME	S124449082		105 E. PORT HUENEME - DOCK #2	93041	CHMIRS
PORT HUENEME	S118189356		PORT HUENEME, DOCK 1, BLDG 582	93041	CHMIRS
PORT HUENEME	S105659446		PORT HUENEME, DOCK 1 WEST	93033	CHMIRS
PORT HUENEME	S105646432		HUENEME AND SURFSIDE	93033	CHMIRS
PORT HUENEME	S105675744		PORT HUENEME, TERMINAL 1		CHMIRS
PORT HUENEME	S105675810		DOCK 2 IN THE COMMERCIAL PORTION OF PORT HUENEME		CHMIRS
PORT HUENEME	S105665809		PORT HUENEME HARBOR BETWEEN DOCKS 1 & 2		CHMIRS
PORT HUENEME	S105652762		PORT HUENEME HARBOR DOCK 1		CHMIRS
PORT HUENEME	S105631327		PORT HUENEME US NAVAL CONSTRUCTION		CHMIRS
PORT HUENEME	S105633216		WHARF 4, USN SITE PORT HUENEME		CHMIRS
PORT HUENEME	S105646921		EAST END OF PORT HUENEME		CHMIRS
PORT HUENEME	S105639301		PORT HUENEME BERTH #2		CHMIRS
PORT HUENEME	S105635840		SRB PIER PORT HUENEME		CHMIRS
PORT HUENEME	S105641584		DOCK#1, PORT HUENEME HARBOR		CHMIRS
PORT HUENEME	S105637787		DOCK 2 PORT HUENEME HARBOR		CHMIRS
PORT HUENEME	S105636403		DOCK 1-EAST PORT HUENEME		CHMIRS
PORT HUENEME	S105638366		PORT HUENEME HARBOR WHARF D		CHMIRS
PORT HUENEME	S105644422		PORT HUENEME HARBOR - BERTH 1392		CHMIRS
PORT HUENEME	S105650525		DOCK 1 PORT HUENEME.		CHMIRS
PORT HUENEME	S105650593		SPORT FISHING DOCK, HUENEME ROAD		CHMIRS

City	EDR ID	Site Name	Site Address	Zip	Database(s)
PORT HUENEME	S117743340		PORT OF PORT HUENEME		CHMIRS
PORT HUENEME	S103959595	PORT HUENEME FACILITY	PORT HUENEME	0	CHMIRS, ENF, WDS, WDR, CIWQS
PORT HUENEME	S121504065		PORT HUENEME		CHMIRS
PORT HUENEME	S105671328		PORT HUENEME NAVY PORT		CHMIRS
PORT HUENEME	S105658480		BERTH 3 AT PORT HUENEME		CHMIRS
PORT HUENEME	S105662763		WHARF 1 AT PORT HUENEME		CHMIRS
PORT HUENEME	S117331721		WHARF 4 PORT HUENEME NAVAL BASE		CHMIRS
PORT HUENEME	S117330809		PIER 1, PORT HUENEME		CHMIRS
PORT HUENEME	S117977139		PORT HUENEME HARBOR		CHMIRS
PORT HUENEME	S126114144		PORT HUENEME, BERTH #3 (COORDINATES: LATITUDE: 34 8' 58.416" N / LONGITUDE: 119 12' 22.32" W)		CHMIRS
PORT HUENEME	S109041589		PORT HUENEME PIER		CHMIRS
PORT HUENEME	S109045679		PORT HUENEME BEACH PARK		CHMIRS
PORT HUENEME	S109041676		HUENEME RD. AT RICE AVE		CHMIRS
PORT HUENEME	S109042820		PORT HUENEME SPORT FISHING DOCK		CHMIRS
PORT HUENEME	S109047817		PORT HARBOR HUENEME HARBOR		CHMIRS
PORT HUENEME	S109044008		PORT HUENEME NAVAL BASE BLDG. #1519 ON HARRIS ST.		CHMIRS
PORT HUENEME	S114001158		DOCK 2 BERTH AT PORT HUENEME		CHMIRS
PORT HUENEME	S114001793		PORT HUENEME PIER #4, LATITUDE 34 08.9 N, LONGITUDE 119 12.3 W		CHMIRS
PORT HUENEME	S113998958		PIER 3 AT PORT HUENEME		CHMIRS
PORT HUENEME	S114000873		PORT HUENEME BERTH 4		CHMIRS
PORT HUENEME	S124447965		NAVY BASE VENTURA COUNTY, WARFT 4, PORT HUENEME		CHMIRS
PORT HUENEME	S126977237		PORT OF HUENEME BERTH #4		CHMIRS
PORT HUENEME	S106396859		HUENEME ROAD AND SURF SIDE DRIVE		CHMIRS
PORT HUENEME	S106397172		PORT HUENEME, LAT 34 DEGREES 7' 29" N LONG 10 DEGREES 16' 34" W		CHMIRS
PORT HUENEME	S106390445		EAST END OF COMMERCIAL HARBOR OF PORT HUENEME, AT THE SPORT FISHING DOCK		CHMIRS
PORT HUENEME	S106390814		BERTH 1, PORT HUENEME HARBOR, ON MOTOR VESSEL IVORY CAPE		CHMIRS
PORT HUENEME	S110980881		PORT HUENEME WHARF 6		CHMIRS
PORT HUENEME	S110982463		34 06 54 N 119 12 36 W (OUTSIDE OF PORT HUENEME)		CHMIRS
PORT HUENEME	S110981019		PORT HUENEME HARBOR		CHMIRS
PORT HUENEME	S110978304		PORT OF HUENEME		CHMIRS
PORT HUENEME	S111758531		PORT HUENEME HARBOR		CHMIRS
PORT HUENEME	S118736966		PORT HUENEME, EAST PORT HUENEME ROAD		CHMIRS
PORT HUENEME	S105882460		SPORT FISHING DOCKS OF THE PORT OF HUENEME		CHMIRS
PORT HUENEME	S108406337		INTERSECTION OF SURFSIDE DR AND HUENEME RD.		CHMIRS
PORT HUENEME	S108403347		PORT HUENEME DOCK 1 PORT 3		CHMIRS
PORT HUENEME	S110423693		PORT HUENEME WHARF D		CHMIRS
PORT HUENEME	S110423109		NAVAL BASE VENTURA COUNTY, PORT HUENEME BASE		CHMIRS
PORT HUENEME	S118190296		PORT HUENEME, BERTH #1		CHMIRS
PORT HUENEME	S128002847		105 E. HUENEME // CORNER OF SPORT DOCK AND 2E		CHMIRS
PORT HUENEME	1024811835	TRACTIDE MARINE CORP FUEL TERMINAL	LOT 161 PORT HUENEME HARBOR	93041	RCRA NonGen / NLR
PORT HUENEME	1024826666	WEST COAST HARVESTING INC	4727 HUENEME RD	93041	RCRA NonGen / NLR
PORT HUENEME	1027452228	TESORO PORT HUENEME	150 E HUENEME ROAD	93041	RCRA NonGen / NLR
PORT HUENEME	1027462690	RV SONNE IMO# 9633927	PORT OF HUENEME COMMERICAL DOCK	93041	RCRA NonGen / NLR

City	EDR ID	Site Name	Site Address	Zip	Database(s)
PORT HUENEME	1027468292	TESORO PORT HUENEME	150 E HUENEME RD	93041	RCRA NonGen / NLR
PORT HUENEME	1027515762	FUGRO SUPPORTER IMO # 8518364	PORT OF HUENEME BERTH 5	93041	RCRA NonGen / NLR
PORT HUENEME	1024806472	PACIFIC RORO STEVEADORING LLC	105 W HUENEME RD	93041	RCRA NonGen / NLR
PORT HUENEME	1024798132	MARINE TERMINALS CORP	BLDG 141 HUENEME RD	93041	RCRA NonGen / NLR
PORT HUENEME	1024782730	TESORO COMPANIES INC	150 E HUENEME ROAD	93041	RCRA NonGen / NLR
PORT HUENEME	1024785454	HUENEME ELEMENTARY SCHOOL DISTRICT	700 C HUENEME	93041	RCRA NonGen / NLR
PORT HUENEME	1023247686	HUENEME DRAIN/ROAD CULVERT	HUENEME & SURFSIDE	93041	FINDS
PORT HUENEME	1023247687	HUENEME OUTFALL REPLACEMENT HYDROSTATIC TEST PROJECT	PORT HUENEME BEACH PARK AND POINT MUGU	93041	FINDS
PORT HUENEME	1027664242	FUGRO SUPPORTER IMO # 8518364	PORT OF HUENEME BERTH 5	93041	FINDS
PORT HUENEME	1027661782	RV SONNE IMO# 9633927	PORT OF HUENEME COMMERICAL DOCK	93041	FINDS
PORT HUENEME	1016431728	HUENEME ELEMENTARY SCHOOL DIST-MAINT SHOF	700 E HUENEME RD STE C	93041	FINDS
PORT HUENEME	1016433098	CITY OF PORT HUENEME/SERVICE YRD	700B HUENEME RD	93041	FINDS
PORT HUENEME	1023222470	HUENEME SCHOOL DIST-MAINT SHOP	700C HUENEME RD	93041	FINDS
PORT HUENEME	1023691580	HUENEME SCH DIST FOT	700 C HUENEME RD	93041	FINDS, ECHO
PORT HUENEME	1023314146	SALINITY MANAGEMENT PIPELINE PHASE 1E	HUENEME RD BTWN EDISON & SURFSIDE DR	93033	FINDS
PORT HUENEME	1027597885	FUGRO SUPPORTER IMO # 8518364	PORT OF HUENEME BERTH 5	93041	ECHO
PORT HUENEME	1027604438	RV SONNE IMO# 9633927	PORT OF HUENEME COMMERICAL DOCK	93041	ECHO
PORT HUENEME	S106835638	MILCHEM INC.	PORT HUENEME DOCK #1	93041	EMI
PORT HUENEME	S105025611	HUENEME CITY YARD (B)	700 B HUENEME	93041	HIST CORTESE
PORT HUENEME	S123046166	HORNBECK OFFSHORE SERVICES LLC	105 HUENEME RD DOCK 2	93041	HAZNET, HWTS
PORT HUENEME	S123060868	RV GEO EXPLORER	PORT HUENEME	93041	HAZNET, HWTS
PORT HUENEME	S121017796	CALIFORNIA FUEL AND LUBRICANTS	2281 E. HUENEME RD.	93041	HAZNET, HWTS
PORT HUENEME	S117710631	SHELL COVE	PORT HUENEME RD BW 5TH ST & WILLOWBROOK DR	93041	NPDES, CIWQS
PORT HUENEME	S105689276	STELLAR BIOTECHNOLOGIES	SW JETTY - PORT HUENEME HARBOR	93041	WDS
PORT HUENEME	S106447029	HUENEME DRAIN/ROAD CULVERT	HUENEME & SURFSIDE RD	0	WDS
PORT HUENEME	S121645105	HUENEME DRAIN PUMP STATION RECONSTRUCTIOI	HUENEME DRAIN & J ST DRAIN PORT	93041	CIWQS
PORT HUENEME	S121673589	SHORE PROTECTION REPAIR & WATERFRONT ACCESS	PORT OF HUENEME S BOUNDARY @ SURFSIDE DR	93041	CIWQS
PORT HUENEME	S121663918	PHASE 1 RECYCLED WATER BACKBONE SYSTEM	PERKINS HUENEME RD VENTURA RD PATTERSON & VINYARD	93041	CIWQS
PORT HUENEME	S121684583	TRACT 5452	PORT HUENEME	93041	CIWQS
PORT HUENEME	S121684582	TRACT 5451	PORT HUENEME	93041	CIWQS
PORT HUENEME	S121665297	PORTSIDE	HUENEME RD AND ANN AVE	93041	CIWQS
SAN LUIS OBISPO	1026484428	RENE DESCARTES IMO# 0207470	BERTH PORT HUENEME COMMERCIAL DOCK	93041	RCRA NonGen / NLR
SAN LUIS OBISPO	1026773339	RENE DESCARTES IMO# 0207470	BERTH PORT HUENEME COMMERCIAL DOCK	93041	FINDS
SAN LUIS OBISPO	1026683366	RENE DESCARTES IMO# 0207470	BERTH PORT HUENEME COMMERCIAL DOCK	93041	ECHO
VENTURA	1023314132	RSMP- BRINE LINE PHASE 1	ALONG HUENEME RD BETWEEN LEWIS RD AND EDISON DR	93033	FINDS
VENTURA	S105774612	RSMP- BRINE LINE PHASE 1	ALONG HUENEME RD	93033	WDS
VENTURA COUNTY	2008881994		PORT HUENEME BASE		ERNS
VENTURA COUNTY	2001562607		PORT HUENEME NAVAL BASE		ERNS
VENTURA COUNTY	8855935		DOCK 1,PORT HUENEME		ERNS
VENTURA COUNTY	8857493		PORT HUENEME HARBOR SURFACE CRAFT BETHING AREA		ERNS
VENTURA COUNTY	8870713		PORT HUENEME HARBOR NEAR CHARLIE & HOSTEL METHOD PIERS		ERNS
VENTURA COUNTY	S105631565		MAIN CHANNEL ENTRANCE PORT HUENEME		CHMIRS
VENTURA COUNTY	S105637476		PORT HUENEME DOCK 1		CHMIRS
VENTURA COUNTY	S105632031		PORT HUENEME BLDG 447		CHMIRS
VENTURA COUNTY	S105636446		WHARF # 4 HUENEME HARBOUR		CHMIRS

Count: 268 records

ORPHAN SUMMARY

City	EDR ID	Site Name	Site Address	Zip	Database(s)
VENTURA COUNTY	S106389403		PLATFORM GINA, PACIFIC OCEAN, NEAREST CITY PORT HUENEME LAT 34 DEG 7’2.99"N LONG 119DEG,16'34.53"W N		CHMIRS

GOVERNMENT RECORDS SEARCHED / DATA CURRENCY TRACKING

To maintain currency of the following federal and state databases, EDR contacts the appropriate governmental agency on a monthly or quarterly basis, as required.

Number of Days to Update: Provides confirmation that EDR is reporting records that have been updated within 90 days from the date the government agency made the information available to the public.

STANDARD ENVIRONMENTAL RECORDS

Lists of Federal NPL (Superfund) sites

NPL: National Priority List

National Priorities List (Superfund). The NPL is a subset of CERCLIS and identifies over 1,200 sites for priority cleanup under the Superfund Program. NPL sites may encompass relatively large areas. As such, EDR provides polygon coverage for over 1,000 NPL site boundaries produced by EPA's Environmental Photographic Interpretation Center (EPIC) and regional EPA offices.

Date of Government Version: 06/22/2023
Date Data Arrived at EDR: 07/06/2023
Date Made Active in Reports: 07/24/2023
Number of Days to Update: 18

Source: EPA
Telephone: N/A
Last EDR Contact: 07/06/2023
Next Scheduled EDR Contact: 10/09/2023
Data Release Frequency: Quarterly

NPL Site Boundaries

Sources:

EPA's Environmental Photographic Interpretation Center (EPIC)
Telephone: 202-564-7333

EPA Region 1
Telephone 617-918-1143

EPA Region 6
Telephone: 214-655-6659

EPA Region 3
Telephone 215-814-5418

EPA Region 7
Telephone: 913-551-7247

EPA Region 4
Telephone 404-562-8033

EPA Region 8
Telephone: 303-312-6774

EPA Region 5
Telephone 312-886-6686

EPA Region 9
Telephone: 415-947-4246

EPA Region 10
Telephone 206-553-8665

Proposed NPL: Proposed National Priority List Sites

A site that has been proposed for listing on the National Priorities List through the issuance of a proposed rule in the Federal Register. EPA then accepts public comments on the site, responds to the comments, and places on the NPL those sites that continue to meet the requirements for listing.

Date of Government Version: 06/22/2023
Date Data Arrived at EDR: 07/06/2023
Date Made Active in Reports: 07/24/2023
Number of Days to Update: 18

Source: EPA
Telephone: N/A
Last EDR Contact: 07/06/2023
Next Scheduled EDR Contact: 10/09/2023
Data Release Frequency: Quarterly

NPL LIENS: Federal Superfund Liens

Federal Superfund Liens. Under the authority granted the USEPA by CERCLA of 1980, the USEPA has the authority to file liens against real property in order to recover remedial action expenditures or when the property owner received notification of potential liability. USEPA compiles a listing of filed notices of Superfund Liens.

Date of Government Version: 10/15/1991
Date Data Arrived at EDR: 02/02/1994
Date Made Active in Reports: 03/30/1994
Number of Days to Update: 56

Source: EPA
Telephone: 202-564-4267
Last EDR Contact: 08/15/2011
Next Scheduled EDR Contact: 11/28/2011
Data Release Frequency: No Update Planned

Lists of Federal Delisted NPL sites

Delisted NPL: National Priority List Deletions

The National Oil and Hazardous Substances Pollution Contingency Plan (NCP) establishes the criteria that the EPA uses to delete sites from the NPL. In accordance with 40 CFR 300.425.(e), sites may be deleted from the NPL where no further response is appropriate.

Date of Government Version: 06/22/2023
Date Data Arrived at EDR: 07/06/2023
Date Made Active in Reports: 07/24/2023
Number of Days to Update: 18

Source: EPA
Telephone: N/A
Last EDR Contact: 07/06/2023
Next Scheduled EDR Contact: 10/09/2023
Data Release Frequency: Quarterly

Lists of Federal sites subject to CERCLA removals and CERCLA orders

FEDERAL FACILITY: Federal Facility Site Information listing

A listing of National Priority List (NPL) and Base Realignment and Closure (BRAC) sites found in the Comprehensive Environmental Response, Compensation and Liability Information System (CERCLIS) Database where EPA Federal Facilities Restoration and Reuse Office is involved in cleanup activities.

Date of Government Version: 03/26/2023
Date Data Arrived at EDR: 03/28/2023
Date Made Active in Reports: 05/30/2023
Number of Days to Update: 63

Source: Environmental Protection Agency
Telephone: 703-603-8704
Last EDR Contact: 06/23/2023
Next Scheduled EDR Contact: 10/09/2023
Data Release Frequency: Varies

SEMS: Superfund Enterprise Management System

SEMS (Superfund Enterprise Management System) tracks hazardous waste sites, potentially hazardous waste sites, and remedial activities performed in support of EPA's Superfund Program across the United States. The list was formerly know as CERCLIS, renamed to SEMS by the EPA in 2015. The list contains data on potentially hazardous waste sites that have been reported to the USEPA by states, municipalities, private companies and private persons, pursuant to Section 103 of the Comprehensive Environmental Response, Compensation, and Liability Act (CERCLA). This dataset also contains sites which are either proposed to or on the National Priorities List (NPL) and the sites which are in the screening and assessment phase for possible inclusion on the NPL.

Date of Government Version: 06/22/2023
Date Data Arrived at EDR: 07/06/2023
Date Made Active in Reports: 07/24/2023
Number of Days to Update: 18

Source: EPA
Telephone: 800-424-9346
Last EDR Contact: 07/06/2023
Next Scheduled EDR Contact: 10/23/2023
Data Release Frequency: Quarterly

Lists of Federal CERCLA sites with NFRAP

SEMS-ARCHIVE: Superfund Enterprise Management System Archive

SEMS-ARCHIVE (Superfund Enterprise Management System Archive) tracks sites that have no further interest under the Federal Superfund Program based on available information. The list was formerly known as the CERCLIS-NFRAP, renamed to SEMS ARCHIVE by the EPA in 2015. EPA may perform a minimal level of assessment work at a site while it is archived if site conditions change and/or new information becomes available. Archived sites have been removed and archived from the inventory of SEMS sites. Archived status indicates that, to the best of EPA's knowledge, assessment at a site has been completed and that EPA has determined no further steps will be taken to list the site on the National Priorities List (NPL), unless information indicates this decision was not appropriate or other considerations require a recommendation for listing at a later time. The decision does not necessarily mean that there is no hazard associated with a given site; it only means that. based upon available information, the location is not judged to be potential NPL site.

Date of Government Version: 06/22/2023
Date Data Arrived at EDR: 07/06/2023
Date Made Active in Reports: 07/24/2023
Number of Days to Update: 18

Source: EPA
Telephone: 800-424-9346
Last EDR Contact: 07/06/2023
Next Scheduled EDR Contact: 10/23/2023
Data Release Frequency: Quarterly

Lists of Federal RCRA facilities undergoing Corrective Action

CORRACTS: Corrective Action Report
CORRACTS identifies hazardous waste handlers with RCRA corrective action activity.

Date of Government Version: 03/06/2023
Date Data Arrived at EDR: 03/09/2023
Date Made Active in Reports: 03/20/2023
Number of Days to Update: 11

Source: EPA
Telephone: 800-424-9346
Last EDR Contact: 06/20/2023
Next Scheduled EDR Contact: 10/02/2023
Data Release Frequency: Quarterly

Lists of Federal RCRA TSD facilities

RCRA-TSDF: RCRA - Treatment, Storage and Disposal
RCRAInfo is EPA's comprehensive information system, providing access to data supporting the Resource Conservation and Recovery Act (RCRA) of 1976 and the Hazardous and Solid Waste Amendments (HSWA) of 1984. The database includes selective information on sites which generate, transport, store, treat and/or dispose of hazardous waste as defined by the Resource Conservation and Recovery Act (RCRA). Transporters are individuals or entities that move hazardous waste from the generator offsite to a facility that can recycle, treat, store, or dispose of the waste. TSDFs treat, store, or dispose of the waste.

Date of Government Version: 03/06/2023
Date Data Arrived at EDR: 03/09/2023
Date Made Active in Reports: 03/20/2023
Number of Days to Update: 11

Source: Environmental Protection Agency
Telephone: (415) 495-8895
Last EDR Contact: 06/20/2023
Next Scheduled EDR Contact: 10/02/2023
Data Release Frequency: Quarterly

Lists of Federal RCRA generators

RCRA-LQG: RCRA - Large Quantity Generators
RCRAInfo is EPA's comprehensive information system, providing access to data supporting the Resource Conservation and Recovery Act (RCRA) of 1976 and the Hazardous and Solid Waste Amendments (HSWA) of 1984. The database includes selective information on sites which generate, transport, store, treat and/or dispose of hazardous waste as defined by the Resource Conservation and Recovery Act (RCRA). Large quantity generators (LQGs) generate over 1,000 kilograms (kg) of hazardous waste, or over 1 kg of acutely hazardous waste per month.

Date of Government Version: 03/06/2023
Date Data Arrived at EDR: 03/09/2023
Date Made Active in Reports: 03/20/2023
Number of Days to Update: 11

Source: Environmental Protection Agency
Telephone: (415) 495-8895
Last EDR Contact: 06/20/2023
Next Scheduled EDR Contact: 10/02/2023
Data Release Frequency: Quarterly

RCRA-SQG: RCRA - Small Quantity Generators

RCRAInfo is EPA's comprehensive information system, providing access to data supporting the Resource Conservation and Recovery Act (RCRA) of 1976 and the Hazardous and Solid Waste Amendments (HSWA) of 1984. The database includes selective information on sites which generate, transport, store, treat and/or dispose of hazardous waste as defined by the Resource Conservation and Recovery Act (RCRA). Small quantity generators (SQGs) generate between 100 kg and 1,000 kg of hazardous waste per month.

Date of Government Version: 03/06/2023
Date Data Arrived at EDR: 03/09/2023
Date Made Active in Reports: 03/20/2023
Number of Days to Update: 11

Source: Environmental Protection Agency
Telephone: (415) 495-8895
Last EDR Contact: 06/20/2023
Next Scheduled EDR Contact: 10/02/2023
Data Release Frequency: Quarterly

RCRA-VSQG: RCRA - Very Small Quantity Generators (Formerly Conditionally Exempt Small Quantity Generators)

RCRAInfo is EPA's comprehensive information system, providing access to data supporting the Resource Conservation and Recovery Act (RCRA) of 1976 and the Hazardous and Solid Waste Amendments (HSWA) of 1984. The database includes selective information on sites which generate, transport, store, treat and/or dispose of hazardous waste as defined by the Resource Conservation and Recovery Act (RCRA). Very small quantity generators (VSQGs) generate less than 100 kg of hazardous waste, or less than 1 kg of acutely hazardous waste per month.

Date of Government Version: 03/06/2023
Date Data Arrived at EDR: 03/09/2023
Date Made Active in Reports: 03/20/2023
Number of Days to Update: 11

Source: Environmental Protection Agency
Telephone: (415) 495-8895
Last EDR Contact: 06/20/2023
Next Scheduled EDR Contact: 10/02/2023
Data Release Frequency: Quarterly

Federal institutional controls / engineering controls registries

LUCIS: Land Use Control Information System

LUCIS contains records of land use control information pertaining to the former Navy Base Realignment and Closure properties.

Date of Government Version: 05/25/2023
Date Data Arrived at EDR: 05/31/2023
Date Made Active in Reports: 07/24/2023
Number of Days to Update: 54

Source: Department of the Navy
Telephone: 843-820-7326
Last EDR Contact: 05/23/2023
Next Scheduled EDR Contact: 08/21/2023
Data Release Frequency: Varies

US ENG CONTROLS: Engineering Controls Sites List

A listing of sites with engineering controls in place. Engineering controls include various forms of caps, building foundations, liners, and treatment methods to create pathway elimination for regulated substances to enter environmental media or effect human health.

Date of Government Version: 05/22/2023
Date Data Arrived at EDR: 05/23/2023
Date Made Active in Reports: 07/24/2023
Number of Days to Update: 62

Source: Environmental Protection Agency
Telephone: 703-603-0695
Last EDR Contact: 05/23/2023
Next Scheduled EDR Contact: 09/04/2023
Data Release Frequency: Varies

US INST CONTROLS: Institutional Controls Sites List

A listing of sites with institutional controls in place. Institutional controls include administrative measures, such as groundwater use restrictions, construction restrictions, property use restrictions, and post remediation care requirements intended to prevent exposure to contaminants remaining on site. Deed restrictions are generally required as part of the institutional controls.

Date of Government Version: 05/22/2023
Date Data Arrived at EDR: 05/23/2023
Date Made Active in Reports: 07/24/2023
Number of Days to Update: 62

Source: Environmental Protection Agency
Telephone: 703-603-0695
Last EDR Contact: 05/23/2023
Next Scheduled EDR Contact: 09/04/2023
Data Release Frequency: Varies

Federal ERNS list

ERNS: Emergency Response Notification System

Emergency Response Notification System. ERNS records and stores information on reported releases of oil and hazardous substances.

Date of Government Version: 03/20/2023
Date Data Arrived at EDR: 03/21/2023
Date Made Active in Reports: 05/30/2023
Number of Days to Update: 70

Source: National Response Center, United States Coast Guard
Telephone: 202-267-2180
Last EDR Contact: 06/20/2023
Next Scheduled EDR Contact: 10/02/2023
Data Release Frequency: Quarterly

Lists of state- and tribal (Superfund) equivalent sites

RESPONSE: State Response Sites

Identifies confirmed release sites where DTSC is involved in remediation, either in a lead or oversight capacity. These confirmed release sites are generally high-priority and high potential risk.

Date of Government Version: 04/24/2023
Date Data Arrived at EDR: 04/25/2023
Date Made Active in Reports: 07/13/2023
Number of Days to Update: 79

Source: Department of Toxic Substances Control
Telephone: 916-323-3400
Last EDR Contact: 07/25/2023
Next Scheduled EDR Contact: 11/06/2023
Data Release Frequency: Quarterly

Lists of state- and tribal hazardous waste facilities

ENVIROSTOR: EnviroStor Database

The Department of Toxic Substances Control's (DTSC's) Site Mitigation and Brownfields Reuse Program's (SMBRP's) EnviroStor database identifes sites that have known contamination or sites for which there may be reasons to investigate further. The database includes the following site types: Federal Superfund sites (National Priorities List (NPL)); State Response, including Military Facilities and State Superfund; Voluntary Cleanup; and School sites. EnviroStor provides similar information to the information that was available in CalSites, and provides additional site information, including, but not limited to, identification of formerly-contaminated properties that have been released for reuse, properties where environmental deed restrictions have been recorded to prevent inappropriate land uses, and risk characterization information that is used to assess potential impacts to public health and the environment at contaminated sites.

Date of Government Version: 04/24/2023
Date Data Arrived at EDR: 04/25/2023
Date Made Active in Reports: 07/13/2023
Number of Days to Update: 79

Source: Department of Toxic Substances Control
Telephone: 916-323-3400
Last EDR Contact: 07/25/2023
Next Scheduled EDR Contact: 11/06/2023
Data Release Frequency: Quarterly

Lists of state and tribal landfills and solid waste disposal facilities

SWF/LF (SWIS): Solid Waste Information System

Active, Closed and Inactive Landfills. SWF/LF records typically contain an inve ntory of solid waste disposal facilities or landfills. These may be active or i nactive facilities or open dumps that failed to meet RCRA Section 4004 criteria for solid waste landfills or disposal sites.

Date of Government Version: 02/06/2023
Date Data Arrived at EDR: 02/07/2023
Date Made Active in Reports: 04/26/2023
Number of Days to Update: 78

Source: Department of Resources Recycling and Recovery
Telephone: 916-341-6320
Last EDR Contact: 05/08/2023
Next Scheduled EDR Contact: 08/21/2023
Data Release Frequency: Quarterly

Lists of state and tribal leaking storage tanks

LUST REG 4: Underground Storage Tank Leak List
Los Angeles, Ventura counties. For more current information, please refer to the State Water Resources Control Board's LUST database.

Date of Government Version: 09/07/2004
Date Data Arrived at EDR: 09/07/2004
Date Made Active in Reports: 10/12/2004
Number of Days to Update: 35

Source: California Regional Water Quality Control Board Los Angeles Region (4)
Telephone: 213-576-6710
Last EDR Contact: 09/06/2011
Next Scheduled EDR Contact: 12/19/2011
Data Release Frequency: No Update Planned

LUST REG 2: Fuel Leak List
Leaking Underground Storage Tank locations. Alameda, Contra Costa, Marin, Napa, San Francisco, San Mateo, Santa Clara, Solano, Sonoma counties.

Date of Government Version: 09/30/2004
Date Data Arrived at EDR: 10/20/2004
Date Made Active in Reports: 11/19/2004
Number of Days to Update: 30

Source: California Regional Water Quality Control Board San Francisco Bay Region (2)
Telephone: 510-622-2433
Last EDR Contact: 09/19/2011
Next Scheduled EDR Contact: 01/02/2012
Data Release Frequency: No Update Planned

LUST REG 6L: Leaking Underground Storage Tank Case Listing
For more current information, please refer to the State Water Resources Control Board's LUST database.

Date of Government Version: 09/09/2003
Date Data Arrived at EDR: 09/10/2003
Date Made Active in Reports: 10/07/2003
Number of Days to Update: 27

Source: California Regional Water Quality Control Board Lahontan Region (6)
Telephone: 530-542-5572
Last EDR Contact: 09/12/2011
Next Scheduled EDR Contact: 12/26/2011
Data Release Frequency: No Update Planned

LUST REG 9: Leaking Underground Storage Tank Report
Orange, Riverside, San Diego counties. For more current information, please refer to the State Water Resources Control Board's LUST database.

Date of Government Version: 03/01/2001
Date Data Arrived at EDR: 04/23/2001
Date Made Active in Reports: 05/21/2001
Number of Days to Update: 28

Source: California Regional Water Quality Control Board San Diego Region (9)
Telephone: 858-637-5595
Last EDR Contact: 09/26/2011
Next Scheduled EDR Contact: 01/09/2012
Data Release Frequency: No Update Planned

LUST: Leaking Underground Fuel Tank Report (GEOTRACKER)
Leaking Underground Storage Tank (LUST) Sites included in GeoTracker. GeoTracker is the Water Boards data management system for sites that impact, or have the potential to impact, water quality in California, with emphasis on groundwater.

Date of Government Version: 03/06/2023
Date Data Arrived at EDR: 03/07/2023
Date Made Active in Reports: 03/30/2023
Number of Days to Update: 23

Source: State Water Resources Control Board
Telephone: see region list
Last EDR Contact: 06/05/2023
Next Scheduled EDR Contact: 09/18/2023
Data Release Frequency: Quarterly

LUST REG 6V: Leaking Underground Storage Tank Case Listing
Leaking Underground Storage Tank locations. Inyo, Kern, Los Angeles, Mono, San Bernardino counties.

Date of Government Version: 06/07/2005
Date Data Arrived at EDR: 06/07/2005
Date Made Active in Reports: 06/29/2005
Number of Days to Update: 22

Source: California Regional Water Quality Control Board Victorville Branch Office (6)
Telephone: 760-241-7365
Last EDR Contact: 09/12/2011
Next Scheduled EDR Contact: 12/26/2011
Data Release Frequency: No Update Planned

LUST REG 1: Active Toxic Site Investigation
Del Norte, Humboldt, Lake, Mendocino, Modoc, Siskiyou, Sonoma, Trinity counties. For more current information, please refer to the State Water Resources Control Board's LUST database.

Date of Government Version: 02/01/2001
Date Data Arrived at EDR: 02/28/2001
Date Made Active in Reports: 03/29/2001
Number of Days to Update: 29

Source: California Regional Water Quality Control Board North Coast (1)
Telephone: 707-570-3769
Last EDR Contact: 08/01/2011
Next Scheduled EDR Contact: 11/14/2011
Data Release Frequency: No Update Planned

LUST REG 5: Leaking Underground Storage Tank Database

Leaking Underground Storage Tank locations. Alameda, Alpine, Amador, Butte, Colusa, Contra Costa, Calveras, El Dorado, Fresno, Glenn, Kern, Kings, Lake, Lassen, Madera, Mariposa, Merced, Modoc, Napa, Nevada, Placer, Plumas, Sacramento, San Joaquin, Shasta, Solano, Stanislaus, Sutter, Tehama, Tulare, Tuolumne, Yolo, Yuba counties.

Date of Government Version: 07/01/2008
Date Data Arrived at EDR: 07/22/2008
Date Made Active in Reports: 07/31/2008
Number of Days to Update: 9

Source: California Regional Water Quality Control Board Central Valley Region (5)
Telephone: 916-464-4834
Last EDR Contact: 07/01/2011
Next Scheduled EDR Contact: 10/17/2011
Data Release Frequency: No Update Planned

LUST REG 7: Leaking Underground Storage Tank Case Listing

Leaking Underground Storage Tank locations. Imperial, Riverside, San Diego, Santa Barbara counties.

Date of Government Version: 02/26/2004
Date Data Arrived at EDR: 02/26/2004
Date Made Active in Reports: 03/24/2004
Number of Days to Update: 27

Source: California Regional Water Quality Control Board Colorado River Basin Region (7)
Telephone: 760-776-8943
Last EDR Contact: 08/01/2011
Next Scheduled EDR Contact: 11/14/2011
Data Release Frequency: No Update Planned

LUST REG 8: Leaking Underground Storage Tanks

California Regional Water Quality Control Board Santa Ana Region (8). For more current information, please refer to the State Water Resources Control Board's LUST database.

Date of Government Version: 02/14/2005
Date Data Arrived at EDR: 02/15/2005
Date Made Active in Reports: 03/28/2005
Number of Days to Update: 41

Source: California Regional Water Quality Control Board Santa Ana Region (8)
Telephone: 909-782-4496
Last EDR Contact: 08/15/2011
Next Scheduled EDR Contact: 11/28/2011
Data Release Frequency: No Update Planned

LUST REG 3: Leaking Underground Storage Tank Database

Leaking Underground Storage Tank locations. Monterey, San Benito, San Luis Obispo, Santa Barbara, Santa Cruz counties.

Date of Government Version: 05/19/2003
Date Data Arrived at EDR: 05/19/2003
Date Made Active in Reports: 06/02/2003
Number of Days to Update: 14

Source: California Regional Water Quality Control Board Central Coast Region (3)
Telephone: 805-542-4786
Last EDR Contact: 07/18/2011
Next Scheduled EDR Contact: 10/31/2011
Data Release Frequency: No Update Planned

INDIAN LUST R7: Leaking Underground Storage Tanks on Indian Land

LUSTs on Indian land in Iowa, Kansas, and Nebraska

Date of Government Version: 04/25/2023
Date Data Arrived at EDR: 05/09/2023
Date Made Active in Reports: 07/14/2023
Number of Days to Update: 66

Source: EPA Region 7
Telephone: 913-551-7003
Last EDR Contact: 07/17/2023
Next Scheduled EDR Contact: 10/30/2023
Data Release Frequency: Varies

INDIAN LUST R8: Leaking Underground Storage Tanks on Indian Land

LUSTs on Indian land in Colorado, Montana, North Dakota, South Dakota, Utah and Wyoming.

Date of Government Version: 04/19/2023
Date Data Arrived at EDR: 05/09/2023
Date Made Active in Reports: 07/14/2023
Number of Days to Update: 66

Source: EPA Region 8
Telephone: 303-312-6271
Last EDR Contact: 07/17/2023
Next Scheduled EDR Contact: 10/30/2023
Data Release Frequency: Varies

INDIAN LUST R9: Leaking Underground Storage Tanks on Indian Land
LUSTs on Indian land in Arizona, California, New Mexico and Nevada

Date of Government Version: 04/19/2023
Date Data Arrived at EDR: 05/09/2023
Date Made Active in Reports: 07/14/2023
Number of Days to Update: 66

Source: Environmental Protection Agency
Telephone: 415-972-3372
Last EDR Contact: 07/17/2023
Next Scheduled EDR Contact: 10/30/2023
Data Release Frequency: Varies

INDIAN LUST R4: Leaking Underground Storage Tanks on Indian Land
LUSTs on Indian land in Florida, Mississippi and North Carolina.

Date of Government Version: 04/20/2023
Date Data Arrived at EDR: 05/09/2023
Date Made Active in Reports: 07/14/2023
Number of Days to Update: 66

Source: EPA Region 4
Telephone: 404-562-8677
Last EDR Contact: 05/09/2023
Next Scheduled EDR Contact: 10/30/2023
Data Release Frequency: Varies

INDIAN LUST R1: Leaking Underground Storage Tanks on Indian Land
A listing of leaking underground storage tank locations on Indian Land.

Date of Government Version: 04/20/2023
Date Data Arrived at EDR: 05/09/2023
Date Made Active in Reports: 07/14/2023
Number of Days to Update: 66

Source: EPA Region 1
Telephone: 617-918-1313
Last EDR Contact: 07/17/2023
Next Scheduled EDR Contact: 10/30/2023
Data Release Frequency: Varies

INDIAN LUST R5: Leaking Underground Storage Tanks on Indian Land
Leaking underground storage tanks located on Indian Land in Michigan, Minnesota and Wisconsin.

Date of Government Version: 04/14/2023
Date Data Arrived at EDR: 05/09/2023
Date Made Active in Reports: 07/14/2023
Number of Days to Update: 66

Source: EPA, Region 5
Telephone: 312-886-7439
Last EDR Contact: 07/17/2023
Next Scheduled EDR Contact: 10/30/2023
Data Release Frequency: Varies

INDIAN LUST R6: Leaking Underground Storage Tanks on Indian Land
LUSTs on Indian land in New Mexico and Oklahoma.

Date of Government Version: 04/26/2023
Date Data Arrived at EDR: 05/09/2023
Date Made Active in Reports: 07/14/2023
Number of Days to Update: 66

Source: EPA Region 6
Telephone: 214-665-6597
Last EDR Contact: 07/17/2023
Next Scheduled EDR Contact: 10/30/2023
Data Release Frequency: Varies

INDIAN LUST R10: Leaking Underground Storage Tanks on Indian Land
LUSTs on Indian land in Alaska, Idaho, Oregon and Washington.

Date of Government Version: 04/20/2023
Date Data Arrived at EDR: 05/09/2023
Date Made Active in Reports: 07/14/2023
Number of Days to Update: 66

Source: EPA Region 10
Telephone: 206-553-2857
Last EDR Contact: 07/17/2023
Next Scheduled EDR Contact: 10/30/2023
Data Release Frequency: Varies

CPS-SLIC: Statewide SLIC Cases (GEOTRACKER)
Cleanup Program Sites (CPS; also known as Site Cleanups [SC] and formerly known as Spills, Leaks, Investigations, and Cleanups [SLIC] sites) included in GeoTracker. GeoTracker is the Water Boards data management system for sites that impact, or have the potential to impact, water quality in California, with emphasis on groundwater.

Date of Government Version: 03/06/2023
Date Data Arrived at EDR: 03/07/2023
Date Made Active in Reports: 03/31/2023
Number of Days to Update: 24

Source: State Water Resources Control Board
Telephone: 866-480-1028
Last EDR Contact: 06/05/2023
Next Scheduled EDR Contact: 09/18/2023
Data Release Frequency: Varies

SLIC REG 1: Active Toxic Site Investigations
The SLIC (Spills, Leaks, Investigations and Cleanup) program is designed to protect and restore water quality from spills, leaks, and similar discharges.

Date of Government Version: 04/03/2003
Date Data Arrived at EDR: 04/07/2003
Date Made Active in Reports: 04/25/2003
Number of Days to Update: 18

Source: California Regional Water Quality Control Board, North Coast Region (1)
Telephone: 707-576-2220
Last EDR Contact: 08/01/2011
Next Scheduled EDR Contact: 11/14/2011
Data Release Frequency: No Update Planned

SLIC REG 2: Spills, Leaks, Investigation & Cleanup Cost Recovery Listing
The SLIC (Spills, Leaks, Investigations and Cleanup) program is designed to protect and restore water quality from spills, leaks, and similar discharges.

Date of Government Version: 09/30/2004
Date Data Arrived at EDR: 10/20/2004
Date Made Active in Reports: 11/19/2004
Number of Days to Update: 30

Source: Regional Water Quality Control Board San Francisco Bay Region (2)
Telephone: 510-286-0457
Last EDR Contact: 09/19/2011
Next Scheduled EDR Contact: 01/02/2012
Data Release Frequency: No Update Planned

SLIC REG 3: Spills, Leaks, Investigation & Cleanup Cost Recovery Listing
The SLIC (Spills, Leaks, Investigations and Cleanup) program is designed to protect and restore water quality from spills, leaks, and similar discharges.

Date of Government Version: 05/18/2006
Date Data Arrived at EDR: 05/18/2006
Date Made Active in Reports: 06/15/2006
Number of Days to Update: 28

Source: California Regional Water Quality Control Board Central Coast Region (3)
Telephone: 805-549-3147
Last EDR Contact: 07/18/2011
Next Scheduled EDR Contact: 10/31/2011
Data Release Frequency: No Update Planned

SLIC REG 4: Spills, Leaks, Investigation & Cleanup Cost Recovery Listing
The SLIC (Spills, Leaks, Investigations and Cleanup) program is designed to protect and restore water quality from spills, leaks, and similar discharges.

Date of Government Version: 11/17/2004
Date Data Arrived at EDR: 11/18/2004
Date Made Active in Reports: 01/04/2005
Number of Days to Update: 47

Source: Region Water Quality Control Board Los Angeles Region (4)
Telephone: 213-576-6600
Last EDR Contact: 07/01/2011
Next Scheduled EDR Contact: 10/17/2011
Data Release Frequency: No Update Planned

SLIC REG 5: Spills, Leaks, Investigation & Cleanup Cost Recovery Listing
The SLIC (Spills, Leaks, Investigations and Cleanup) program is designed to protect and restore water quality from spills, leaks, and similar discharges.

Date of Government Version: 04/01/2005
Date Data Arrived at EDR: 04/05/2005
Date Made Active in Reports: 04/21/2005
Number of Days to Update: 16

Source: Regional Water Quality Control Board Central Valley Region (5)
Telephone: 916-464-3291
Last EDR Contact: 09/12/2011
Next Scheduled EDR Contact: 12/26/2011
Data Release Frequency: No Update Planned

SLIC REG 6V: Spills, Leaks, Investigation & Cleanup Cost Recovery Listing
The SLIC (Spills, Leaks, Investigations and Cleanup) program is designed to protect and restore water quality from spills, leaks, and similar discharges.

Date of Government Version: 05/24/2005
Date Data Arrived at EDR: 05/25/2005
Date Made Active in Reports: 06/16/2005
Number of Days to Update: 22

Source: Regional Water Quality Control Board, Victorville Branch
Telephone: 619-241-6583
Last EDR Contact: 08/15/2011
Next Scheduled EDR Contact: 11/28/2011
Data Release Frequency: No Update Planned

SLIC REG 6L: SLIC Sites
The SLIC (Spills, Leaks, Investigations and Cleanup) program is designed to protect and restore water quality from spills, leaks, and similar discharges.

Date of Government Version: 09/07/2004
Date Data Arrived at EDR: 09/07/2004
Date Made Active in Reports: 10/12/2004
Number of Days to Update: 35

Source: California Regional Water Quality Control Board, Lahontan Region
Telephone: 530-542-5574
Last EDR Contact: 08/15/2011
Next Scheduled EDR Contact: 11/28/2011
Data Release Frequency: No Update Planned

SLIC REG 7: SLIC List
The SLIC (Spills, Leaks, Investigations and Cleanup) program is designed to protect and restore water quality from spills, leaks, and similar discharges.

Date of Government Version: 11/24/2004
Date Data Arrived at EDR: 11/29/2004
Date Made Active in Reports: 01/04/2005
Number of Days to Update: 36

Source: California Regional Quality Control Board, Colorado River Basin Region
Telephone: 760-346-7491
Last EDR Contact: 08/01/2011
Next Scheduled EDR Contact: 11/14/2011
Data Release Frequency: No Update Planned

SLIC REG 8: Spills, Leaks, Investigation & Cleanup Cost Recovery Listing
The SLIC (Spills, Leaks, Investigations and Cleanup) program is designed to protect and restore water quality from spills, leaks, and similar discharges.

Date of Government Version: 04/03/2008
Date Data Arrived at EDR: 04/03/2008
Date Made Active in Reports: 04/14/2008
Number of Days to Update: 11

Source: California Region Water Quality Control Board Santa Ana Region (8)
Telephone: 951-782-3298
Last EDR Contact: 09/12/2011
Next Scheduled EDR Contact: 12/26/2011
Data Release Frequency: No Update Planned

SLIC REG 9: Spills, Leaks, Investigation & Cleanup Cost Recovery Listing
The SLIC (Spills, Leaks, Investigations and Cleanup) program is designed to protect and restore water quality from spills, leaks, and similar discharges.

Date of Government Version: 09/10/2007
Date Data Arrived at EDR: 09/11/2007
Date Made Active in Reports: 09/28/2007
Number of Days to Update: 17

Source: California Regional Water Quality Control Board San Diego Region (9)
Telephone: 858-467-2980
Last EDR Contact: 08/08/2011
Next Scheduled EDR Contact: 11/21/2011
Data Release Frequency: No Update Planned

Lists of state and tribal registered storage tanks

FEMA UST: Underground Storage Tank Listing
A listing of all FEMA owned underground storage tanks.

Date of Government Version: 03/08/2023
Date Data Arrived at EDR: 03/09/2023
Date Made Active in Reports: 05/30/2023
Number of Days to Update: 82

Source: FEMA
Telephone: 202-646-5797
Last EDR Contact: 06/27/2023
Next Scheduled EDR Contact: 10/16/2023
Data Release Frequency: Varies

UST: Active UST Facilities
Active UST facilities gathered from the local regulatory agencies

Date of Government Version: 03/06/2023
Date Data Arrived at EDR: 03/07/2023
Date Made Active in Reports: 05/24/2023
Number of Days to Update: 78

Source: SWRCB
Telephone: 916-341-5851
Last EDR Contact: 06/05/2023
Next Scheduled EDR Contact: 09/18/2023
Data Release Frequency: Semi-Annually

UST CLOSURE: Proposed Closure of Underground Storage Tank (UST) Cases

UST cases that are being considered for closure by either the State Water Resources Control Board or the Executive Director have been posted for a 60-day public comment period. UST Case Closures being proposed for consideration by the State Water Resources Control Board. These are primarily UST cases that meet closure criteria under the decisional framework in State Water Board Resolution No. 92-49 and other Board orders. UST Case Closures proposed for consideration by the Executive Director pursuant to State Water Board Resolution No. 2012-0061. These are cases that meet the criteria of the Low-Threat UST Case Closure Policy. UST Case Closure Review Denials and Approved Orders.

Date of Government Version: 02/23/2023
Date Data Arrived at EDR: 03/07/2023
Date Made Active in Reports: 05/26/2023
Number of Days to Update: 80

Source: State Water Resources Control Board
Telephone: 916-327-7844
Last EDR Contact: 06/02/2023
Next Scheduled EDR Contact: 09/18/2023
Data Release Frequency: Varies

MILITARY UST SITES: Military UST Sites (GEOTRACKER)

Military ust sites

Date of Government Version: 03/06/2023
Date Data Arrived at EDR: 03/07/2023
Date Made Active in Reports: 03/31/2023
Number of Days to Update: 24

Source: State Water Resources Control Board
Telephone: 866-480-1028
Last EDR Contact: 06/05/2023
Next Scheduled EDR Contact: 09/18/2023
Data Release Frequency: Varies

AST: Aboveground Petroleum Storage Tank Facilities

A listing of aboveground storage tank petroleum storage tank locations.

Date of Government Version: 07/06/2016
Date Data Arrived at EDR: 07/12/2016
Date Made Active in Reports: 09/19/2016
Number of Days to Update: 69

Source: California Environmental Protection Agency
Telephone: 916-327-5092
Last EDR Contact: 06/06/2023
Next Scheduled EDR Contact: 09/25/2023
Data Release Frequency: Varies

INDIAN UST R6: Underground Storage Tanks on Indian Land

The Indian Underground Storage Tank (UST) database provides information about underground storage tanks on Indian land in EPA Region 6 (Louisiana, Arkansas, Oklahoma, New Mexico, Texas and 65 Tribes).

Date of Government Version: 04/26/2023
Date Data Arrived at EDR: 05/09/2023
Date Made Active in Reports: 07/14/2023
Number of Days to Update: 66

Source: EPA Region 6
Telephone: 214-665-7591
Last EDR Contact: 07/17/2023
Next Scheduled EDR Contact: 10/30/2023
Data Release Frequency: Varies

INDIAN UST R5: Underground Storage Tanks on Indian Land

The Indian Underground Storage Tank (UST) database provides information about underground storage tanks on Indian land in EPA Region 5 (Michigan, Minnesota and Wisconsin and Tribal Nations).

Date of Government Version: 04/14/2023
Date Data Arrived at EDR: 05/09/2023
Date Made Active in Reports: 07/14/2023
Number of Days to Update: 66

Source: EPA Region 5
Telephone: 312-886-6136
Last EDR Contact: 07/17/2023
Next Scheduled EDR Contact: 10/30/2023
Data Release Frequency: Varies

INDIAN UST R10: Underground Storage Tanks on Indian Land

The Indian Underground Storage Tank (UST) database provides information about underground storage tanks on Indian land in EPA Region 10 (Alaska, Idaho, Oregon, Washington, and Tribal Nations).

Date of Government Version: 04/20/2023
Date Data Arrived at EDR: 05/09/2023
Date Made Active in Reports: 07/14/2023
Number of Days to Update: 66

Source: EPA Region 10
Telephone: 206-553-2857
Last EDR Contact: 07/17/2023
Next Scheduled EDR Contact: 10/30/2023
Data Release Frequency: Varies

INDIAN UST R4: Underground Storage Tanks on Indian Land

The Indian Underground Storage Tank (UST) database provides information about underground storage tanks on Indian land in EPA Region 4 (Alabama, Florida, Georgia, Kentucky, Mississippi, North Carolina, South Carolina, Tennessee and Tribal Nations)

Date of Government Version: 04/20/2023
Date Data Arrived at EDR: 05/09/2023
Date Made Active in Reports: 07/14/2023
Number of Days to Update: 66

Source: EPA Region 4
Telephone: 404-562-9424
Last EDR Contact: 07/17/2023
Next Scheduled EDR Contact: 10/30/2023
Data Release Frequency: Varies

INDIAN UST R1: Underground Storage Tanks on Indian Land

The Indian Underground Storage Tank (UST) database provides information about underground storage tanks on Indian land in EPA Region 1 (Connecticut, Maine, Massachusetts, New Hampshire, Rhode Island, Vermont and ten Tribal Nations).

Date of Government Version: 04/20/2023
Date Data Arrived at EDR: 05/09/2023
Date Made Active in Reports: 07/14/2023
Number of Days to Update: 66

Source: EPA, Region 1
Telephone: 617-918-1313
Last EDR Contact: 07/17/2023
Next Scheduled EDR Contact: 10/30/2023
Data Release Frequency: Varies

INDIAN UST R7: Underground Storage Tanks on Indian Land

The Indian Underground Storage Tank (UST) database provides information about underground storage tanks on Indian land in EPA Region 7 (Iowa, Kansas, Missouri, Nebraska, and 9 Tribal Nations).

Date of Government Version: 04/25/2023
Date Data Arrived at EDR: 05/09/2023
Date Made Active in Reports: 07/14/2023
Number of Days to Update: 66

Source: EPA Region 7
Telephone: 913-551-7003
Last EDR Contact: 07/17/2023
Next Scheduled EDR Contact: 10/30/2023
Data Release Frequency: Varies

INDIAN UST R8: Underground Storage Tanks on Indian Land

The Indian Underground Storage Tank (UST) database provides information about underground storage tanks on Indian land in EPA Region 8 (Colorado, Montana, North Dakota, South Dakota, Utah, Wyoming and 27 Tribal Nations).

Date of Government Version: 04/20/2023
Date Data Arrived at EDR: 05/09/2023
Date Made Active in Reports: 07/14/2023
Number of Days to Update: 66

Source: EPA Region 8
Telephone: 303-312-6137
Last EDR Contact: 07/17/2023
Next Scheduled EDR Contact: 10/30/2023
Data Release Frequency: Varies

INDIAN UST R9: Underground Storage Tanks on Indian Land

The Indian Underground Storage Tank (UST) database provides information about underground storage tanks on Indian land in EPA Region 9 (Arizona, California, Hawaii, Nevada, the Pacific Islands, and Tribal Nations).

Date of Government Version: 04/19/2023
Date Data Arrived at EDR: 05/09/2023
Date Made Active in Reports: 07/14/2023
Number of Days to Update: 66

Source: EPA Region 9
Telephone: 415-972-3368
Last EDR Contact: 07/17/2023
Next Scheduled EDR Contact: 10/30/2023
Data Release Frequency: Varies

Lists of state and tribal voluntary cleanup sites

VCP: Voluntary Cleanup Program Properties

Contains low threat level properties with either confirmed or unconfirmed releases and the project proponents have request that DTSC oversee investigation and/or cleanup activities and have agreed to provide coverage for DTSC's costs.

Date of Government Version: 04/24/2023
Date Data Arrived at EDR: 04/25/2023
Date Made Active in Reports: 07/13/2023
Number of Days to Update: 79

Source: Department of Toxic Substances Control
Telephone: 916-323-3400
Last EDR Contact: 07/25/2023
Next Scheduled EDR Contact: 11/06/2023
Data Release Frequency: Quarterly

INDIAN VCP R7: Voluntary Cleanup Priority Lisitng
A listing of voluntary cleanup priority sites located on Indian Land located in Region 7.

Date of Government Version: 03/20/2008
Date Data Arrived at EDR: 04/22/2008
Date Made Active in Reports: 05/19/2008
Number of Days to Update: 27

Source: EPA, Region 7
Telephone: 913-551-7365
Last EDR Contact: 07/08/2021
Next Scheduled EDR Contact: 07/20/2009
Data Release Frequency: Varies

INDIAN VCP R1: Voluntary Cleanup Priority Listing
A listing of voluntary cleanup priority sites located on Indian Land located in Region 1.

Date of Government Version: 07/27/2015
Date Data Arrived at EDR: 09/29/2015
Date Made Active in Reports: 02/18/2016
Number of Days to Update: 142

Source: EPA, Region 1
Telephone: 617-918-1102
Last EDR Contact: 06/13/2023
Next Scheduled EDR Contact: 10/02/2023
Data Release Frequency: Varies

Lists of state and tribal brownfield sites

BROWNFIELDS: Considered Brownfieds Sites Listing
A listing of sites the SWRCB considers to be Brownfields since these are sites have come to them through the MOA Process.

Date of Government Version: 03/20/2023
Date Data Arrived at EDR: 03/21/2023
Date Made Active in Reports: 06/06/2023
Number of Days to Update: 77

Source: State Water Resources Control Board
Telephone: 916-323-7905
Last EDR Contact: 06/14/2023
Next Scheduled EDR Contact: 10/02/2023
Data Release Frequency: Quarterly

ADDITIONAL ENVIRONMENTAL RECORDS

Local Brownfield lists

US BROWNFIELDS: A Listing of Brownfields Sites
Brownfields are real property, the expansion, redevelopment, or reuse of which may be complicated by the presence or potential presence of a hazardous substance, pollutant, or contaminant. Cleaning up and reinvesting in these properties takes development pressures off of undeveloped, open land, and both improves and protects the environment. Assessment, Cleanup and Redevelopment Exchange System (ACRES) stores information reported by EPA Brownfields grant recipients on brownfields properties assessed or cleaned up with grant funding as well as information on Targeted Brownfields Assessments performed by EPA Regions. A listing of ACRES Brownfield sites is obtained from Cleanups in My Community. Cleanups in My Community provides information on Brownfields properties for which information is reported back to EPA, as well as areas served by Brownfields grant programs.

Date of Government Version: 04/06/2023
Date Data Arrived at EDR: 04/13/2023
Date Made Active in Reports: 04/19/2023
Number of Days to Update: 6

Source: Environmental Protection Agency
Telephone: 202-566-2777
Last EDR Contact: 06/08/2023
Next Scheduled EDR Contact: 09/25/2023
Data Release Frequency: Semi-Annually

Local Lists of Landfill / Solid Waste Disposal Sites

WMUDS/SWAT: Waste Management Unit Database
Waste Management Unit Database System. WMUDS is used by the State Water Resources Control Board staff and the Regional Water Quality Control Boards for program tracking and inventory of waste management units. WMUDS is composed of the following databases: Facility Information, Scheduled Inspections Information, Waste Management Unit Information, SWAT Program Information, SWAT Report Summary Information, SWAT Report Summary Data, Chapter 15 (formerly Subchapter 15) Information, Chapter 15 Monitoring Parameters, TPCA Program Information, RCRA Program Information, Closure Information, and Interested Parties Information.

Date of Government Version: 04/01/2000
Date Data Arrived at EDR: 04/10/2000
Date Made Active in Reports: 05/10/2000
Number of Days to Update: 30

Source: State Water Resources Control Board
Telephone: 916-227-4448
Last EDR Contact: 07/19/2023
Next Scheduled EDR Contact: 11/06/2023
Data Release Frequency: No Update Planned

SWRCY: Recycler Database
A listing of recycling facilities in California.

Date of Government Version: 03/06/2023
Date Data Arrived at EDR: 03/07/2023
Date Made Active in Reports: 05/24/2023
Number of Days to Update: 78

Source: Department of Conservation
Telephone: 916-323-3836
Last EDR Contact: 06/02/2023
Next Scheduled EDR Contact: 09/18/2023
Data Release Frequency: Quarterly

HAULERS: Registered Waste Tire Haulers Listing
A listing of registered waste tire haulers.

Date of Government Version: 11/16/2022
Date Data Arrived at EDR: 11/22/2022
Date Made Active in Reports: 02/13/2023
Number of Days to Update: 83

Source: Integrated Waste Management Board
Telephone: 916-341-6422
Last EDR Contact: 05/31/2023
Next Scheduled EDR Contact: 08/21/2023
Data Release Frequency: Varies

INDIAN ODI: Report on the Status of Open Dumps on Indian Lands
Location of open dumps on Indian land.

Date of Government Version: 12/31/1998
Date Data Arrived at EDR: 12/03/2007
Date Made Active in Reports: 01/24/2008
Number of Days to Update: 52

Source: Environmental Protection Agency
Telephone: 703-308-8245
Last EDR Contact: 07/19/2023
Next Scheduled EDR Contact: 11/06/2023
Data Release Frequency: Varies

DEBRIS REGION 9: Torres Martinez Reservation Illegal Dump Site Locations
A listing of illegal dump sites location on the Torres Martinez Indian Reservation located in eastern Riverside County and northern Imperial County, California.

Date of Government Version: 01/12/2009
Date Data Arrived at EDR: 05/07/2009
Date Made Active in Reports: 09/21/2009
Number of Days to Update: 137

Source: EPA, Region 9
Telephone: 415-947-4219
Last EDR Contact: 07/11/2023
Next Scheduled EDR Contact: 10/30/2023
Data Release Frequency: No Update Planned

ODI: Open Dump Inventory
An open dump is defined as a disposal facility that does not comply with one or more of the Part 257 or Part 258 Subtitle D Criteria.

Date of Government Version: 06/30/1985
Date Data Arrived at EDR: 08/09/2004
Date Made Active in Reports: 09/17/2004
Number of Days to Update: 39

Source: Environmental Protection Agency
Telephone: 800-424-9346
Last EDR Contact: 06/09/2004
Next Scheduled EDR Contact: N/A
Data Release Frequency: No Update Planned

IHS OPEN DUMPS: Open Dumps on Indian Land
A listing of all open dumps located on Indian Land in the United States.

Date of Government Version: 04/01/2014
Date Data Arrived at EDR: 08/06/2014
Date Made Active in Reports: 01/29/2015
Number of Days to Update: 176

Source: Department of Health & Human Serivces, Indian Health Service
Telephone: 301-443-1452
Last EDR Contact: 07/27/2023
Next Scheduled EDR Contact: 11/13/2023
Data Release Frequency: Varies

Local Lists of Hazardous waste / Contaminated Sites

US HIST CDL: National Clandestine Laboratory Register

A listing of clandestine drug lab locations that have been removed from the DEAs National Clandestine Laboratory Register.

Date of Government Version: 05/22/2023
Date Data Arrived at EDR: 05/23/2023
Date Made Active in Reports: 07/10/2023
Number of Days to Update: 48

Source: Drug Enforcement Administration
Telephone: 202-307-1000
Last EDR Contact: 05/23/2023
Next Scheduled EDR Contact: 09/04/2023
Data Release Frequency: No Update Planned

HIST CAL-SITES: Calsites Database

The Calsites database contains potential or confirmed hazardous substance release properties. In 1996, California EPA reevaluated and significantly reduced the number of sites in the Calsites database. No longer updated by the state agency. It has been replaced by ENVIROSTOR.

Date of Government Version: 08/08/2005
Date Data Arrived at EDR: 08/03/2006
Date Made Active in Reports: 08/24/2006
Number of Days to Update: 21

Source: Department of Toxic Substance Control
Telephone: 916-323-3400
Last EDR Contact: 02/23/2009
Next Scheduled EDR Contact: 05/25/2009
Data Release Frequency: No Update Planned

SCH: School Property Evaluation Program

This category contains proposed and existing school sites that are being evaluated by DTSC for possible hazardous materials contamination. In some cases, these properties may be listed in the CalSites category depending on the level of threat to public health and safety or the environment they pose.

Date of Government Version: 04/24/2023
Date Data Arrived at EDR: 04/25/2023
Date Made Active in Reports: 07/13/2023
Number of Days to Update: 79

Source: Department of Toxic Substances Control
Telephone: 916-323-3400
Last EDR Contact: 07/25/2023
Next Scheduled EDR Contact: 11/06/2023
Data Release Frequency: Quarterly

CDL: Clandestine Drug Labs

A listing of drug lab locations. Listing of a location in this database does not indicate that any illegal drug lab materials were or were not present there, and does not constitute a determination that the location either requires or does not require additional cleanup work.

Date of Government Version: 12/31/2020
Date Data Arrived at EDR: 11/30/2022
Date Made Active in Reports: 02/09/2023
Number of Days to Update: 71

Source: Department of Toxic Substances Control
Telephone: 916-255-6504
Last EDR Contact: 07/26/2023
Next Scheduled EDR Contact: 11/13/2023
Data Release Frequency: Varies

TOXIC PITS: Toxic Pits Cleanup Act Sites

Toxic PITS Cleanup Act Sites. TOXIC PITS identifies sites suspected of containing hazardous substances where cleanup has not yet been completed.

Date of Government Version: 07/01/1995
Date Data Arrived at EDR: 08/30/1995
Date Made Active in Reports: 09/26/1995
Number of Days to Update: 27

Source: State Water Resources Control Board
Telephone: 916-227-4364
Last EDR Contact: 01/26/2009
Next Scheduled EDR Contact: 04/27/2009
Data Release Frequency: No Update Planned

CERS HAZ WASTE: CERS HAZ WASTE

List of sites in the California Environmental Protection Agency (CalEPA) Regulated Site Portal which fall under the Hazardous Chemical Management, Hazardous Waste Onsite Treatment, Household Hazardous Waste Collection, Hazardous Waste Generator, and RCRA LQ HW Generator programs.

Date of Government Version: 04/17/2023
Date Data Arrived at EDR: 04/18/2023
Date Made Active in Reports: 07/11/2023
Number of Days to Update: 84

Source: CalEPA
Telephone: 916-323-2514
Last EDR Contact: 07/18/2023
Next Scheduled EDR Contact: 10/30/2023
Data Release Frequency: Quarterly

US CDL: Clandestine Drug Labs

A listing of clandestine drug lab locations. The U.S. Department of Justice ("the Department") provides this web site as a public service. It contains addresses of some locations where law enforcement agencies reported they found chemicals or other items that indicated the presence of either clandestine drug laboratories or dumpsites. In most cases, the source of the entries is not the Department, and the Department has not verified the entry and does not guarantee its accuracy. Members of the public must verify the accuracy of all entries by, for example, contacting local law enforcement and local health departments.

Date of Government Version: 05/22/2023
Date Data Arrived at EDR: 05/23/2023
Date Made Active in Reports: 07/10/2023
Number of Days to Update: 48

Source: Drug Enforcement Administration
Telephone: 202-307-1000
Last EDR Contact: 05/23/2023
Next Scheduled EDR Contact: 09/04/2023
Data Release Frequency: Quarterly

Local Lists of Registered Storage Tanks

SWEEPS UST: SWEEPS UST Listing

Statewide Environmental Evaluation and Planning System. This underground storage tank listing was updated and maintained by a company contacted by the SWRCB in the early 1990's. The listing is no longer updated or maintained. The local agency is the contact for more information on a site on the SWEEPS list.

Date of Government Version: 06/01/1994
Date Data Arrived at EDR: 07/07/2005
Date Made Active in Reports: 08/11/2005
Number of Days to Update: 35

Source: State Water Resources Control Board
Telephone: N/A
Last EDR Contact: 06/03/2005
Next Scheduled EDR Contact: N/A
Data Release Frequency: No Update Planned

HIST UST: Hazardous Substance Storage Container Database

The Hazardous Substance Storage Container Database is a historical listing of UST sites. Refer to local/county source for current data.

Date of Government Version: 10/15/1990
Date Data Arrived at EDR: 01/25/1991
Date Made Active in Reports: 02/12/1991
Number of Days to Update: 18

Source: State Water Resources Control Board
Telephone: 916-341-5851
Last EDR Contact: 07/26/2001
Next Scheduled EDR Contact: N/A
Data Release Frequency: No Update Planned

SAN FRANCISCO AST: Aboveground Storage Tank Site Listing

Aboveground storage tank sites

Date of Government Version: 04/28/2023
Date Data Arrived at EDR: 04/28/2023
Date Made Active in Reports: 07/14/2023
Number of Days to Update: 77

Source: San Francisco County Department of Public Health
Telephone: 415-252-3896
Last EDR Contact: 07/26/2023
Next Scheduled EDR Contact: 11/13/2023
Data Release Frequency: Varies

CA FID UST: Facility Inventory Database

The Facility Inventory Database (FID) contains a historical listing of active and inactive underground storage tank locations from the State Water Resource Control Board. Refer to local/county source for current data.

Date of Government Version: 10/31/1994
Date Data Arrived at EDR: 09/05/1995
Date Made Active in Reports: 09/29/1995
Number of Days to Update: 24

Source: California Environmental Protection Agency
Telephone: 916-341-5851
Last EDR Contact: 12/28/1998
Next Scheduled EDR Contact: N/A
Data Release Frequency: No Update Planned

CERS TANKS: California Environmental Reporting System (CERS) Tanks
List of sites in the California Environmental Protection Agency (CalEPA) Regulated Site Portal which fall under the Aboveground Petroleum Storage and Underground Storage Tank regulatory programs.

Date of Government Version: 04/17/2023
Date Data Arrived at EDR: 04/18/2023
Date Made Active in Reports: 07/06/2023
Number of Days to Update: 79

Source: California Environmental Protection Agency
Telephone: 916-323-2514
Last EDR Contact: 07/18/2023
Next Scheduled EDR Contact: 10/30/2023
Data Release Frequency: Quarterly

Local Land Records

LIENS: Environmental Liens Listing
A listing of property locations with environmental liens for California where DTSC is a lien holder.

Date of Government Version: 02/23/2023
Date Data Arrived at EDR: 02/24/2023
Date Made Active in Reports: 03/23/2023
Number of Days to Update: 27

Source: Department of Toxic Substances Control
Telephone: 916-323-3400
Last EDR Contact: 06/06/2023
Next Scheduled EDR Contact: 09/11/2023
Data Release Frequency: Varies

LIENS 2: CERCLA Lien Information
A Federal CERCLA ('Superfund') lien can exist by operation of law at any site or property at which EPA has spent Superfund monies. These monies are spent to investigate and address releases and threatened releases of contamination. CERCLIS provides information as to the identity of these sites and properties.

Date of Government Version: 06/22/2023
Date Data Arrived at EDR: 07/06/2023
Date Made Active in Reports: 07/24/2023
Number of Days to Update: 18

Source: Environmental Protection Agency
Telephone: 202-564-6023
Last EDR Contact: 07/06/2023
Next Scheduled EDR Contact: 10/09/2023
Data Release Frequency: Semi-Annually

DEED: Deed Restriction Listing
Site Mitigation and Brownfields Reuse Program Facility Sites with Deed Restrictions & Hazardous Waste Management Program Facility Sites with Deed / Land Use Restriction. The DTSC Site Mitigation and Brownfields Reuse Program (SMBRP) list includes sites cleaned up under the program's oversight and generally does not include current or former hazardous waste facilities that required a hazardous waste facility permit. The list represents deed restrictions that are active. Some sites have multiple deed restrictions. The DTSC Hazardous Waste Management Program (HWMP) has developed a list of current or former hazardous waste facilities that have a recorded land use restriction at the local county recorder's office. The land use restrictions on this list were required by the DTSC HWMP as a result of the presence of hazardous substances that remain on site after the facility (or part of the facility) has been closed or cleaned up. The types of land use restriction include deed notice, deed restriction, or a land use restriction that binds current and future owners.

Date of Government Version: 02/27/2023
Date Data Arrived at EDR: 02/28/2023
Date Made Active in Reports: 05/17/2023
Number of Days to Update: 78

Source: DTSC and SWRCB
Telephone: 916-323-3400
Last EDR Contact: 05/25/2023
Next Scheduled EDR Contact: 09/11/2023
Data Release Frequency: Semi-Annually

Records of Emergency Release Reports

HMIRS: Hazardous Materials Information Reporting System
Hazardous Materials Incident Report System. HMIRS contains hazardous material spill incidents reported to DOT.

Date of Government Version: 03/19/2023
Date Data Arrived at EDR: 03/21/2023
Date Made Active in Reports: 05/30/2023
Number of Days to Update: 70

Source: U.S. Department of Transportation
Telephone: 202-366-4555
Last EDR Contact: 06/20/2023
Next Scheduled EDR Contact: 10/02/2023
Data Release Frequency: Quarterly

CHMIRS: California Hazardous Material Incident Report System

California Hazardous Material Incident Reporting System. CHMIRS contains information on reported hazardous material incidents (accidental releases or spills).

Date of Government Version: 04/15/2023
Date Data Arrived at EDR: 04/28/2023
Date Made Active in Reports: 07/14/2023
Number of Days to Update: 77

Source: Office of Emergency Services
Telephone: 916-845-8400
Last EDR Contact: 07/18/2023
Next Scheduled EDR Contact: 10/30/2023
Data Release Frequency: Semi-Annually

LDS: Land Disposal Sites Listing (GEOTRACKER)

Land Disposal sites (Landfills) included in GeoTracker. GeoTracker is the Water Boards data management system for sites that impact, or have the potential to impact, water quality in California, with emphasis on groundwater.

Date of Government Version: 03/06/2023
Date Data Arrived at EDR: 03/07/2023
Date Made Active in Reports: 03/30/2023
Number of Days to Update: 23

Source: State Water Qualilty Control Board
Telephone: 866-480-1028
Last EDR Contact: 06/05/2023
Next Scheduled EDR Contact: 09/18/2023
Data Release Frequency: Quarterly

MCS: Military Cleanup Sites Listing (GEOTRACKER)

Military sites (consisting of: Military UST sites; Military Privatized sites; and Military Cleanup sites [formerly known as DoD non UST]) included in GeoTracker. GeoTracker is the Water Boards data management system for sites that impact, or have the potential to impact, water quality in California, with emphasis on groundwater.

Date of Government Version: 03/06/2023
Date Data Arrived at EDR: 03/07/2023
Date Made Active in Reports: 03/31/2023
Number of Days to Update: 24

Source: State Water Resources Control Board
Telephone: 866-480-1028
Last EDR Contact: 06/05/2023
Next Scheduled EDR Contact: 09/18/2023
Data Release Frequency: Quarterly

SPILLS 90: SPILLS90 data from FirstSearch

Spills 90 includes those spill and release records available exclusively from FirstSearch databases. Typically, they may include chemical, oil and/or hazardous substance spills recorded after 1990. Duplicate records that are already included in EDR incident and release records are not included in Spills 90.

Date of Government Version: 06/06/2012
Date Data Arrived at EDR: 01/03/2013
Date Made Active in Reports: 02/22/2013
Number of Days to Update: 50

Source: FirstSearch
Telephone: N/A
Last EDR Contact: 01/03/2013
Next Scheduled EDR Contact: N/A
Data Release Frequency: No Update Planned

Other Ascertainable Records

RCRA NonGen / NLR: RCRA - Non Generators / No Longer Regulated

RCRAInfo is EPA's comprehensive information system, providing access to data supporting the Resource Conservation and Recovery Act (RCRA) of 1976 and the Hazardous and Solid Waste Amendments (HSWA) of 1984. The database includes selective information on sites which generate, transport, store, treat and/or dispose of hazardous waste as defined by the Resource Conservation and Recovery Act (RCRA). Non-Generators do not presently generate hazardous waste.

Date of Government Version: 03/06/2023
Date Data Arrived at EDR: 03/09/2023
Date Made Active in Reports: 03/20/2023
Number of Days to Update: 11

Source: Environmental Protection Agency
Telephone: (415) 495-8895
Last EDR Contact: 06/20/2023
Next Scheduled EDR Contact: 10/02/2023
Data Release Frequency: Quarterly

FUDS: Formerly Used Defense Sites

The listing includes locations of Formerly Used Defense Sites properties where the US Army Corps of Engineers is actively working or will take necessary cleanup actions.

Date of Government Version: 05/08/2023
Date Data Arrived at EDR: 05/16/2023
Date Made Active in Reports: 07/10/2023
Number of Days to Update: 55

Source: U.S. Army Corps of Engineers
Telephone: 202-528-4285
Last EDR Contact: 05/16/2023
Next Scheduled EDR Contact: 08/28/2023
Data Release Frequency: Varies

DOD: Department of Defense Sites

This data set consists of federally owned or administered lands, administered by the Department of Defense, that have any area equal to or greater than 640 acres of the United States, Puerto Rico, and the U.S. Virgin Islands.

Date of Government Version: 06/07/2021
Date Data Arrived at EDR: 07/13/2021
Date Made Active in Reports: 03/09/2022
Number of Days to Update: 239

Source: USGS
Telephone: 888-275-8747
Last EDR Contact: 07/10/2023
Next Scheduled EDR Contact: 10/23/2023
Data Release Frequency: Varies

FEDLAND: Federal and Indian Lands

Federally and Indian administrated lands of the United States. Lands included are administrated by: Army Corps of Engineers, Bureau of Reclamation, National Wild and Scenic River, National Wildlife Refuge, Public Domain Land, Wilderness, Wilderness Study Area, Wildlife Management Area, Bureau of Indian Affairs, Bureau of Land Management, Department of Justice, Forest Service, Fish and Wildlife Service, National Park Service.

Date of Government Version: 04/02/2018
Date Data Arrived at EDR: 04/11/2018
Date Made Active in Reports: 11/06/2019
Number of Days to Update: 574

Source: U.S. Geological Survey
Telephone: 888-275-8747
Last EDR Contact: 07/05/2023
Next Scheduled EDR Contact: 10/16/2023
Data Release Frequency: N/A

SCRD DRYCLEANERS: State Coalition for Remediation of Drycleaners Listing

The State Coalition for Remediation of Drycleaners was established in 1998, with support from the U.S. EPA Office of Superfund Remediation and Technology Innovation. It is comprised of representatives of states with established drycleaner remediation programs. Currently the member states are Alabama, Connecticut, Florida, Illinois, Kansas, Minnesota, Missouri, North Carolina, Oregon, South Carolina, Tennessee, Texas, and Wisconsin.

Date of Government Version: 07/30/2021
Date Data Arrived at EDR: 02/03/2023
Date Made Active in Reports: 02/10/2023
Number of Days to Update: 7

Source: Environmental Protection Agency
Telephone: 615-532-8599
Last EDR Contact: 05/11/2023
Next Scheduled EDR Contact: 08/21/2023
Data Release Frequency: Varies

US FIN ASSUR: Financial Assurance Information

All owners and operators of facilities that treat, store, or dispose of hazardous waste are required to provide proof that they will have sufficient funds to pay for the clean up, closure, and post-closure care of their facilities.

Date of Government Version: 03/13/2023
Date Data Arrived at EDR: 03/21/2023
Date Made Active in Reports: 05/30/2023
Number of Days to Update: 70

Source: Environmental Protection Agency
Telephone: 202-566-1917
Last EDR Contact: 06/20/2023
Next Scheduled EDR Contact: 10/02/2023
Data Release Frequency: Quarterly

EPA WATCH LIST: EPA WATCH LIST

EPA maintains a "Watch List" to facilitate dialogue between EPA, state and local environmental agencies on enforcement matters relating to facilities with alleged violations identified as either significant or high priority. Being on the Watch List does not mean that the facility has actually violated the law only that an investigation by EPA or a state or local environmental agency has led those organizations to allege that an unproven violation has in fact occurred. Being on the Watch List does not represent a higher level of concern regarding the alleged violations that were detected, but instead indicates cases requiring additional dialogue between EPA, state and local agencies - primarily because of the length of time the alleged violation has gone unaddressed or unresolved.

Date of Government Version: 08/30/2013
Date Data Arrived at EDR: 03/21/2014
Date Made Active in Reports: 06/17/2014
Number of Days to Update: 88

Source: Environmental Protection Agency
Telephone: 617-520-3000
Last EDR Contact: 05/01/2023
Next Scheduled EDR Contact: 08/14/2023
Data Release Frequency: Quarterly

2020 COR ACTION: 2020 Corrective Action Program List

The EPA has set ambitious goals for the RCRA Corrective Action program by creating the 2020 Corrective Action Universe. This RCRA cleanup baseline includes facilities expected to need corrective action. The 2020 universe contains a wide variety of sites. Some properties are heavily contaminated while others were contaminated but have since been cleaned up. Still others have not been fully investigated yet, and may require little or no remediation. Inclusion in the 2020 Universe does not necessarily imply failure on the part of a facility to meet its RCRA obligations.

Date of Government Version: 09/30/2017
Date Data Arrived at EDR: 05/08/2018
Date Made Active in Reports: 07/20/2018
Number of Days to Update: 73

Source: Environmental Protection Agency
Telephone: 703-308-4044
Last EDR Contact: 05/04/2023
Next Scheduled EDR Contact: 08/14/2023
Data Release Frequency: Varies

TSCA: Toxic Substances Control Act

Toxic Substances Control Act. TSCA identifies manufacturers and importers of chemical substances included on the TSCA Chemical Substance Inventory list. It includes data on the production volume of these substances by plant site.

Date of Government Version: 12/31/2020
Date Data Arrived at EDR: 06/14/2022
Date Made Active in Reports: 03/24/2023
Number of Days to Update: 283

Source: EPA
Telephone: 202-260-5521
Last EDR Contact: 06/16/2023
Next Scheduled EDR Contact: 09/25/2023
Data Release Frequency: Every 4 Years

TRIS: Toxic Chemical Release Inventory System

Toxic Release Inventory System. TRIS identifies facilities which release toxic chemicals to the air, water and land in reportable quantities under SARA Title III Section 313.

Date of Government Version: 12/31/2021
Date Data Arrived at EDR: 02/16/2023
Date Made Active in Reports: 05/02/2023
Number of Days to Update: 75

Source: EPA
Telephone: 202-566-0250
Last EDR Contact: 05/19/2023
Next Scheduled EDR Contact: 08/28/2023
Data Release Frequency: Annually

SSTS: Section 7 Tracking Systems

Section 7 of the Federal Insecticide, Fungicide and Rodenticide Act, as amended (92 Stat. 829) requires all registered pesticide-producing establishments to submit a report to the Environmental Protection Agency by March 1st each year. Each establishment must report the types and amounts of pesticides, active ingredients and devices being produced, and those having been produced and sold or distributed in the past year.

Date of Government Version: 04/17/2023
Date Data Arrived at EDR: 04/18/2023
Date Made Active in Reports: 07/10/2023
Number of Days to Update: 83

Source: EPA
Telephone: 202-564-4203
Last EDR Contact: 07/18/2023
Next Scheduled EDR Contact: 10/30/2023
Data Release Frequency: Annually

ROD: Records Of Decision

Record of Decision. ROD documents mandate a permanent remedy at an NPL (Superfund) site containing technical and health information to aid in the cleanup.

Date of Government Version: 06/22/2023
Date Data Arrived at EDR: 07/06/2023
Date Made Active in Reports: 07/24/2023
Number of Days to Update: 18

Source: EPA
Telephone: 703-416-0223
Last EDR Contact: 07/06/2023
Next Scheduled EDR Contact: 09/11/2023
Data Release Frequency: Annually

RMP: Risk Management Plans

When Congress passed the Clean Air Act Amendments of 1990, it required EPA to publish regulations and guidance for chemical accident prevention at facilities using extremely hazardous substances. The Risk Management Program Rule (RMP Rule) was written to implement Section 112(r) of these amendments. The rule, which built upon existing industry codes and standards, requires companies of all sizes that use certain flammable and toxic substances to develop a Risk Management Program, which includes a(n): Hazard assessment that details the potential effects of an accidental release, an accident history of the last five years, and an evaluation of worst-case and alternative accidental releases; Prevention program that includes safety precautions and maintenance, monitoring, and employee training measures; and Emergency response program that spells out emergency health care, employee training measures and procedures for informing the public and response agencies (e.g the fire department) should an accident occur.

Date of Government Version: 04/27/2022
Date Data Arrived at EDR: 05/04/2022
Date Made Active in Reports: 05/10/2022
Number of Days to Update: 6

Source: Environmental Protection Agency
Telephone: 202-564-8600
Last EDR Contact: 06/12/2023
Next Scheduled EDR Contact: 10/30/2023
Data Release Frequency: Varies

RAATS: RCRA Administrative Action Tracking System

RCRA Administration Action Tracking System. RAATS contains records based on enforcement actions issued under RCRA pertaining to major violators and includes administrative and civil actions brought by the EPA. For administration actions after September 30, 1995, data entry in the RAATS database was discontinued. EPA will retain a copy of the database for historical records. It was necessary to terminate RAATS because a decrease in agency resources made it impossible to continue to update the information contained in the database.

Date of Government Version: 04/17/1995
Date Data Arrived at EDR: 07/03/1995
Date Made Active in Reports: 08/07/1995
Number of Days to Update: 35

Source: EPA
Telephone: 202-564-4104
Last EDR Contact: 06/02/2008
Next Scheduled EDR Contact: 09/01/2008
Data Release Frequency: No Update Planned

PRP: Potentially Responsible Parties

A listing of verified Potentially Responsible Parties

Date of Government Version: 06/22/2023
Date Data Arrived at EDR: 07/06/2023
Date Made Active in Reports: 07/24/2023
Number of Days to Update: 18

Source: EPA
Telephone: 202-564-6023
Last EDR Contact: 07/06/2023
Next Scheduled EDR Contact: 08/14/2023
Data Release Frequency: Quarterly

PADS: PCB Activity Database System

PCB Activity Database. PADS Identifies generators, transporters, commercial storers and/or brokers and disposers of PCB's who are required to notify the EPA of such activities.

Date of Government Version: 03/20/2023
Date Data Arrived at EDR: 04/04/2023
Date Made Active in Reports: 06/09/2023
Number of Days to Update: 66

Source: EPA
Telephone: 202-566-0500
Last EDR Contact: 07/07/2023
Next Scheduled EDR Contact: 10/16/2023
Data Release Frequency: Annually

ICIS: Integrated Compliance Information System

The Integrated Compliance Information System (ICIS) supports the information needs of the national enforcement and compliance program as well as the unique needs of the National Pollutant Discharge Elimination System (NPDES) program.

Date of Government Version: 11/18/2016
Date Data Arrived at EDR: 11/23/2016
Date Made Active in Reports: 02/10/2017
Number of Days to Update: 79

Source: Environmental Protection Agency
Telephone: 202-564-2501
Last EDR Contact: 06/27/2023
Next Scheduled EDR Contact: 10/16/2023
Data Release Frequency: Quarterly

FTTS: FIFRA/ TSCA Tracking System - FIFRA (Federal Insecticide, Fungicide, & Rodenticide Act)/TSCA (Toxic Substances Control Act)
FTTS tracks administrative cases and pesticide enforcement actions and compliance activities related to FIFRA, TSCA and EPCRA (Emergency Planning and Community Right-to-Know Act). To maintain currency, EDR contacts the Agency on a quarterly basis.

Date of Government Version: 04/09/2009
Date Data Arrived at EDR: 04/16/2009
Date Made Active in Reports: 05/11/2009
Number of Days to Update: 25

Source: EPA/Office of Prevention, Pesticides and Toxic Substances
Telephone: 202-566-1667
Last EDR Contact: 08/18/2017
Next Scheduled EDR Contact: 12/04/2017
Data Release Frequency: No Update Planned

FTTS INSP: FIFRA/ TSCA Tracking System - FIFRA (Federal Insecticide, Fungicide, & Rodenticide Act)/TSCA (Toxic Substances Control Act)
A listing of FIFRA/TSCA Tracking System (FTTS) inspections and enforcements.

Date of Government Version: 04/09/2009
Date Data Arrived at EDR: 04/16/2009
Date Made Active in Reports: 05/11/2009
Number of Days to Update: 25

Source: EPA
Telephone: 202-566-1667
Last EDR Contact: 08/18/2017
Next Scheduled EDR Contact: 12/04/2017
Data Release Frequency: No Update Planned

MLTS: Material Licensing Tracking System
MLTS is maintained by the Nuclear Regulatory Commission and contains a list of approximately 8,100 sites which possess or use radioactive materials and which are subject to NRC licensing requirements. To maintain currency, EDR contacts the Agency on a quarterly basis.

Date of Government Version: 03/15/2023
Date Data Arrived at EDR: 03/21/2023
Date Made Active in Reports: 05/30/2023
Number of Days to Update: 70

Source: Nuclear Regulatory Commission
Telephone: 301-415-7169
Last EDR Contact: 07/12/2023
Next Scheduled EDR Contact: 10/30/2023
Data Release Frequency: Quarterly

COAL ASH DOE: Steam-Electric Plant Operation Data
A listing of power plants that store ash in surface ponds.

Date of Government Version: 12/31/2021
Date Data Arrived at EDR: 04/14/2023
Date Made Active in Reports: 07/10/2023
Number of Days to Update: 87

Source: Department of Energy
Telephone: 202-586-8719
Last EDR Contact: 05/25/2023
Next Scheduled EDR Contact: 09/11/2023
Data Release Frequency: Varies

COAL ASH EPA: Coal Combustion Residues Surface Impoundments List
A listing of coal combustion residues surface impoundments with high hazard potential ratings.

Date of Government Version: 01/12/2017
Date Data Arrived at EDR: 03/05/2019
Date Made Active in Reports: 11/11/2019
Number of Days to Update: 251

Source: Environmental Protection Agency
Telephone: N/A
Last EDR Contact: 05/25/2023
Next Scheduled EDR Contact: 09/11/2023
Data Release Frequency: Varies

PCB TRANSFORMER: PCB Transformer Registration Database
The database of PCB transformer registrations that includes all PCB registration submittals.

Date of Government Version: 09/13/2019
Date Data Arrived at EDR: 11/06/2019
Date Made Active in Reports: 02/10/2020
Number of Days to Update: 96

Source: Environmental Protection Agency
Telephone: 202-566-0517
Last EDR Contact: 05/04/2023
Next Scheduled EDR Contact: 08/14/2023
Data Release Frequency: Varies

RADINFO: Radiation Information Database
The Radiation Information Database (RADINFO) contains information about facilities that are regulated by U.S. Environmental Protection Agency (EPA) regulations for radiation and radioactivity.

Date of Government Version: 07/01/2019
Date Data Arrived at EDR: 07/01/2019
Date Made Active in Reports: 09/23/2019
Number of Days to Update: 84

Source: Environmental Protection Agency
Telephone: 202-343-9775
Last EDR Contact: 06/22/2023
Next Scheduled EDR Contact: 10/09/2023
Data Release Frequency: Quarterly

HIST FTTS: FIFRA/TSCA Tracking System Administrative Case Listing

A complete administrative case listing from the FIFRA/TSCA Tracking System (FTTS) for all ten EPA regions. The information was obtained from the National Compliance Database (NCDB). NCDB supports the implementation of FIFRA (Federal Insecticide, Fungicide, and Rodenticide Act) and TSCA (Toxic Substances Control Act). Some EPA regions are now closing out records. Because of that, and the fact that some EPA regions are not providing EPA Headquarters with updated records, it was decided to create a HIST FTTS database. It included records that may not be included in the newer FTTS database updates. This database is no longer updated.

Date of Government Version: 10/19/2006
Date Data Arrived at EDR: 03/01/2007
Date Made Active in Reports: 04/10/2007
Number of Days to Update: 40

Source: Environmental Protection Agency
Telephone: 202-564-2501
Last EDR Contact: 12/17/2007
Next Scheduled EDR Contact: 03/17/2008
Data Release Frequency: No Update Planned

HIST FTTS INSP: FIFRA/TSCA Tracking System Inspection & Enforcement Case Listing

A complete inspection and enforcement case listing from the FIFRA/TSCA Tracking System (FTTS) for all ten EPA regions. The information was obtained from the National Compliance Database (NCDB). NCDB supports the implementation of FIFRA (Federal Insecticide, Fungicide, and Rodenticide Act) and TSCA (Toxic Substances Control Act). Some EPA regions are now closing out records. Because of that, and the fact that some EPA regions are not providing EPA Headquarters with updated records, it was decided to create a HIST FTTS database. It included records that may not be included in the newer FTTS database updates. This database is no longer updated.

Date of Government Version: 10/19/2006
Date Data Arrived at EDR: 03/01/2007
Date Made Active in Reports: 04/10/2007
Number of Days to Update: 40

Source: Environmental Protection Agency
Telephone: 202-564-2501
Last EDR Contact: 12/17/2008
Next Scheduled EDR Contact: 03/17/2008
Data Release Frequency: No Update Planned

DOT OPS: Incident and Accident Data

Department of Transporation, Office of Pipeline Safety Incident and Accident data.

Date of Government Version: 01/02/2020
Date Data Arrived at EDR: 01/28/2020
Date Made Active in Reports: 04/17/2020
Number of Days to Update: 80

Source: Department of Transporation, Office of Pipeline Safety
Telephone: 202-366-4595
Last EDR Contact: 07/25/2023
Next Scheduled EDR Contact: 11/06/2023
Data Release Frequency: Quarterly

CONSENT: Superfund (CERCLA) Consent Decrees

Major legal settlements that establish responsibility and standards for cleanup at NPL (Superfund) sites. Released periodically by United States District Courts after settlement by parties to litigation matters.

Date of Government Version: 03/31/2023
Date Data Arrived at EDR: 04/20/2023
Date Made Active in Reports: 07/10/2023
Number of Days to Update: 81

Source: Department of Justice, Consent Decree Library
Telephone: Varies
Last EDR Contact: 06/27/2023
Next Scheduled EDR Contact: 10/16/2023
Data Release Frequency: Varies

BRS: Biennial Reporting System

The Biennial Reporting System is a national system administered by the EPA that collects data on the generation and management of hazardous waste. BRS captures detailed data from two groups: Large Quantity Generators (LQG) and Treatment, Storage, and Disposal Facilities.

Date of Government Version: 12/31/2021
Date Data Arrived at EDR: 03/09/2023
Date Made Active in Reports: 03/20/2023
Number of Days to Update: 11

Source: EPA/NTIS
Telephone: 800-424-9346
Last EDR Contact: 06/20/2023
Next Scheduled EDR Contact: 10/02/2023
Data Release Frequency: Biennially

INDIAN RESERV: Indian Reservations

This map layer portrays Indian administered lands of the United States that have any area equal to or greater than 640 acres.

Date of Government Version: 12/31/2014
Date Data Arrived at EDR: 07/14/2015
Date Made Active in Reports: 01/10/2017
Number of Days to Update: 546

Source: USGS
Telephone: 202-208-3710
Last EDR Contact: 07/05/2023
Next Scheduled EDR Contact: 10/16/2023
Data Release Frequency: Semi-Annually

FUSRAP: Formerly Utilized Sites Remedial Action Program

DOE established the Formerly Utilized Sites Remedial Action Program (FUSRAP) in 1974 to remediate sites where radioactive contamination remained from Manhattan Project and early U.S. Atomic Energy Commission (AEC) operations.

Date of Government Version: 03/03/2023
Date Data Arrived at EDR: 03/03/2023
Date Made Active in Reports: 06/09/2023
Number of Days to Update: 98

Source: Department of Energy
Telephone: 202-586-3559
Last EDR Contact: 07/26/2023
Next Scheduled EDR Contact: 11/13/2023
Data Release Frequency: Varies

UMTRA: Uranium Mill Tailings Sites

Uranium ore was mined by private companies for federal government use in national defense programs. When the mills shut down, large piles of the sand-like material (mill tailings) remain after uranium has been extracted from the ore. Levels of human exposure to radioactive materials from the piles are low; however, in some cases tailings were used as construction materials before the potential health hazards of the tailings were recognized.

Date of Government Version: 08/30/2019
Date Data Arrived at EDR: 11/15/2019
Date Made Active in Reports: 01/28/2020
Number of Days to Update: 74

Source: Department of Energy
Telephone: 505-845-0011
Last EDR Contact: 05/24/2023
Next Scheduled EDR Contact: 08/28/2023
Data Release Frequency: Varies

LEAD SMELTER 1: Lead Smelter Sites

A listing of former lead smelter site locations.

Date of Government Version: 06/22/2023
Date Data Arrived at EDR: 07/06/2023
Date Made Active in Reports: 07/24/2023
Number of Days to Update: 18

Source: Environmental Protection Agency
Telephone: 703-603-8787
Last EDR Contact: 07/06/2023
Next Scheduled EDR Contact: 10/09/2023
Data Release Frequency: Varies

LEAD SMELTER 2: Lead Smelter Sites

A list of several hundred sites in the U.S. where secondary lead smelting was done from 1931and 1964. These sites may pose a threat to public health through ingestion or inhalation of contaminated soil or dust

Date of Government Version: 04/05/2001
Date Data Arrived at EDR: 10/27/2010
Date Made Active in Reports: 12/02/2010
Number of Days to Update: 36

Source: American Journal of Public Health
Telephone: 703-305-6451
Last EDR Contact: 12/02/2009
Next Scheduled EDR Contact: N/A
Data Release Frequency: No Update Planned

US AIRS (AFS): Aerometric Information Retrieval System Facility Subsystem (AFS)

The database is a sub-system of Aerometric Information Retrieval System (AIRS). AFS contains compliance data on air pollution point sources regulated by the U.S. EPA and/or state and local air regulatory agencies. This information comes from source reports by various stationary sources of air pollution, such as electric power plants, steel mills, factories, and universities, and provides information about the air pollutants they produce. Action, air program, air program pollutant, and general level plant data. It is used to track emissions and compliance data from industrial plants.

Date of Government Version: 10/12/2016
Date Data Arrived at EDR: 10/26/2016
Date Made Active in Reports: 02/03/2017
Number of Days to Update: 100

Source: EPA
Telephone: 202-564-2496
Last EDR Contact: 09/26/2017
Next Scheduled EDR Contact: 01/08/2018
Data Release Frequency: Annually

US AIRS MINOR: Air Facility System Data
A listing of minor source facilities.

Date of Government Version: 10/12/2016
Date Data Arrived at EDR: 10/26/2016
Date Made Active in Reports: 02/03/2017
Number of Days to Update: 100

Source: EPA
Telephone: 202-564-2496
Last EDR Contact: 09/26/2017
Next Scheduled EDR Contact: 01/08/2018
Data Release Frequency: Annually

MINES VIOLATIONS: MSHA Violation Assessment Data
Mines violation and assessment information. Department of Labor, Mine Safety & Health Administration.

Date of Government Version: 04/03/2023
Date Data Arrived at EDR: 04/04/2023
Date Made Active in Reports: 06/09/2023
Number of Days to Update: 66

Source: DOL, Mine Safety & Health Admi
Telephone: 202-693-9424
Last EDR Contact: 07/05/2023
Next Scheduled EDR Contact: 09/11/2023
Data Release Frequency: Quarterly

US MINES: Mines Master Index File
Contains all mine identification numbers issued for mines active or opened since 1971. The data also includes violation information.

Date of Government Version: 05/01/2023
Date Data Arrived at EDR: 05/24/2023
Date Made Active in Reports: 07/24/2023
Number of Days to Update: 61

Source: Department of Labor, Mine Safety and Health Administration
Telephone: 303-231-5959
Last EDR Contact: 05/24/2023
Next Scheduled EDR Contact: 09/04/2023
Data Release Frequency: Semi-Annually

US MINES 2: Ferrous and Nonferrous Metal Mines Database Listing
This map layer includes ferrous (ferrous metal mines are facilities that extract ferrous metals, such as iron ore or molybdenum) and nonferrous (Nonferrous metal mines are facilities that extract nonferrous metals, such as gold, silver, copper, zinc, and lead) metal mines in the United States.

Date of Government Version: 01/07/2022
Date Data Arrived at EDR: 02/24/2023
Date Made Active in Reports: 05/17/2023
Number of Days to Update: 82

Source: USGS
Telephone: 703-648-7709
Last EDR Contact: 05/25/2023
Next Scheduled EDR Contact: 09/04/2023
Data Release Frequency: Varies

US MINES 3: Active Mines & Mineral Plants Database Listing
Active Mines and Mineral Processing Plant operations for commodities monitored by the Minerals Information Team of the USGS.

Date of Government Version: 04/14/2011
Date Data Arrived at EDR: 06/08/2011
Date Made Active in Reports: 09/13/2011
Number of Days to Update: 97

Source: USGS
Telephone: 703-648-7709
Last EDR Contact: 05/25/2023
Next Scheduled EDR Contact: 09/04/2023
Data Release Frequency: Varies

ABANDONED MINES: Abandoned Mines
An inventory of land and water impacted by past mining (primarily coal mining) is maintained by OSMRE to provide information needed to implement the Surface Mining Control and Reclamation Act of 1977 (SMCRA). The inventory contains information on the location, type, and extent of AML impacts, as well as, information on the cost associated with the reclamation of those problems. The inventory is based upon field surveys by State, Tribal, and OSMRE program officials. It is dynamic to the extent that it is modified as new problems are identified and existing problems are reclaimed.

Date of Government Version: 03/17/2023
Date Data Arrived at EDR: 03/17/2023
Date Made Active in Reports: 05/30/2023
Number of Days to Update: 74

Source: Department of Interior
Telephone: 202-208-2609
Last EDR Contact: 06/13/2023
Next Scheduled EDR Contact: 09/18/2023
Data Release Frequency: Quarterly

FINDS: Facility Index System/Facility Registry System

Facility Index System. FINDS contains both facility information and 'pointers' to other sources that contain more detail. EDR includes the following FINDS databases in this report: PCS (Permit Compliance System), AIRS (Aerometric Information Retrieval System), DOCKET (Enforcement Docket used to manage and track information on civil judicial enforcement cases for all environmental statutes), FURS (Federal Underground Injection Control), C-DOCKET (Criminal Docket System used to track criminal enforcement actions for all environmental statutes), FFIS (Federal Facilities Information System), STATE (State Environmental Laws and Statutes), and PADS (PCB Activity Data System).

Date of Government Version: 05/04/2023
Date Data Arrived at EDR: 05/25/2023
Date Made Active in Reports: 07/24/2023
Number of Days to Update: 60

Source: EPA
Telephone: (415) 947-8000
Last EDR Contact: 05/25/2023
Next Scheduled EDR Contact: 09/11/2023
Data Release Frequency: Quarterly

DOCKET HWC: Hazardous Waste Compliance Docket Listing

A complete list of the Federal Agency Hazardous Waste Compliance Docket Facilities.

Date of Government Version: 05/06/2021
Date Data Arrived at EDR: 05/21/2021
Date Made Active in Reports: 08/11/2021
Number of Days to Update: 82

Source: Environmental Protection Agency
Telephone: 202-564-0527
Last EDR Contact: 05/17/2023
Next Scheduled EDR Contact: 09/04/2023
Data Release Frequency: Varies

ECHO: Enforcement & Compliance History Information

ECHO provides integrated compliance and enforcement information for about 800,000 regulated facilities nationwide.

Date of Government Version: 03/25/2023
Date Data Arrived at EDR: 03/31/2023
Date Made Active in Reports: 06/09/2023
Number of Days to Update: 70

Source: Environmental Protection Agency
Telephone: 202-564-2280
Last EDR Contact: 06/29/2023
Next Scheduled EDR Contact: 10/16/2023
Data Release Frequency: Quarterly

UXO: Unexploded Ordnance Sites

A listing of unexploded ordnance site locations

Date of Government Version: 11/09/2021
Date Data Arrived at EDR: 10/20/2022
Date Made Active in Reports: 01/10/2023
Number of Days to Update: 82

Source: Department of Defense
Telephone: 703-704-1564
Last EDR Contact: 07/06/2023
Next Scheduled EDR Contact: 10/23/2023
Data Release Frequency: Varies

FUELS PROGRAM: EPA Fuels Program Registered Listing

This listing includes facilities that are registered under the Part 80 (Code of Federal Regulations) EPA Fuels Programs. All companies now are required to submit new and updated registrations.

Date of Government Version: 05/15/2023
Date Data Arrived at EDR: 05/17/2023
Date Made Active in Reports: 07/10/2023
Number of Days to Update: 54

Source: EPA
Telephone: 800-385-6164
Last EDR Contact: 05/17/2023
Next Scheduled EDR Contact: 08/28/2023
Data Release Frequency: Quarterly

PFAS NPL: Superfund Sites with PFAS Detections Information

EPA's Office of Land and Emergency Management and EPA Regional Offices maintain data describing what is known about site investigations, contamination, and remedial actions under the Comprehensive Environmental Response, Compensation, and Liability Act (CERCLA) where PFAS is present in the environment.

Date of Government Version: 06/07/2023
Date Data Arrived at EDR: 06/08/2023
Date Made Active in Reports: 06/09/2023
Number of Days to Update: 1

Source: Environmental Protection Agency
Telephone: 703-603-8895
Last EDR Contact: 07/05/2023
Next Scheduled EDR Contact: 10/16/2023
Data Release Frequency: Varies

PFAS FEDERAL SITES: Federal Sites PFAS Information

Several federal entities, such as the federal Superfund program, Department of Defense, National Aeronautics and Space Administration, Department of Transportation, and Department of Energy provided information for sites with known or suspected detections at federal facilities.

Date of Government Version: 03/30/2023
Date Data Arrived at EDR: 03/30/2023
Date Made Active in Reports: 04/07/2023
Number of Days to Update: 8

Source: Environmental Protection Agency
Telephone: 202-272-0167
Last EDR Contact: 07/05/2023
Next Scheduled EDR Contact: 10/16/2023
Data Release Frequency: Varies

PFAS TSCA: PFAS Manufacture and Imports Information

EPA issued the Chemical Data Reporting (CDR) Rule under the Toxic Substances Control Act (TSCA) and requires chemical manufacturers and facilities that manufacture or import chemical substances to report data to EPA. EPA publishes non-confidential business information (non-CBI) and includes descriptive information about each site, corporate parent, production volume, other manufacturing information, and processing and use information.

Date of Government Version: 03/30/2023
Date Data Arrived at EDR: 03/30/2023
Date Made Active in Reports: 06/09/2023
Number of Days to Update: 71

Source: Environmental Protection Agency
Telephone: 202-272-0167
Last EDR Contact: 07/05/2023
Next Scheduled EDR Contact: 10/16/2023
Data Release Frequency: Varies

PFAS RCRA MANIFEST: PFAS Transfers Identified In the RCRA Database Listing

To work around the lack of PFAS waste codes in the RCRA database, EPA developed the PFAS Transfers dataset by mining e-Manifest records containing at least one of these common PFAS keywords: PFAS, PFOA, PFOS, PERFL, AFFF, GENX, GEN-X (plus the VT waste codes). These keywords were searched for in the following text fields: Manifest handling instructions (MANIFEST_HANDLING_INSTR), Non-hazardous waste description (NON_HAZ_WASTE_DESCRIPTION), DOT printed information (DOT_PRINTED_INFORMATION), Waste line handling instructions (WASTE_LINE_HANDLING_INSTR), Waste residue comments (WASTE_RESIDUE_COMMENTS).

Date of Government Version: 03/30/2023
Date Data Arrived at EDR: 03/30/2023
Date Made Active in Reports: 05/02/2023
Number of Days to Update: 33

Source: Environmental Protection Agency
Telephone: 202-272-0167
Last EDR Contact: 07/05/2023
Next Scheduled EDR Contact: 10/16/2023
Data Release Frequency: Varies

PFAS ATSDR: PFAS Contamination Site Location Listing

PFAS contamination site locations from the Department of Health & Human Services, Center for Disease Control & Prevention. ATSDR is involved at a number of PFAS-related sites, either directly or through assisting state and federal partners. As of now, most sites are related to drinking water contamination connected with PFAS production facilities or fire training areas where aqueous film-forming firefighting foam (AFFF) was regularly used.

Date of Government Version: 06/24/2020
Date Data Arrived at EDR: 03/17/2021
Date Made Active in Reports: 11/08/2022
Number of Days to Update: 601

Source: Department of Health & Human Services
Telephone: 202-741-5770
Last EDR Contact: 07/19/2023
Next Scheduled EDR Contact: 11/06/2023
Data Release Frequency: Varies

PFAS WQP: Ambient Environmental Sampling for PFAS

The Water Quality Portal (WQP) is a part of a modernized repository storing ambient sampling data for all environmental media and tissue samples. A wide range of federal, state, tribal and local governments, academic and non-governmental organizations and individuals submit project details and sampling results to this public repository. The information is commonly used for research and assessments of environmental quality.

Date of Government Version: 03/30/2023
Date Data Arrived at EDR: 03/30/2023
Date Made Active in Reports: 05/02/2023
Number of Days to Update: 33

Source: Environmental Protection Agency
Telephone: 202-272-0167
Last EDR Contact: 07/05/2023
Next Scheduled EDR Contact: 10/16/2023
Data Release Frequency: Varies

PFAS NPDES: Clean Water Act Discharge Monitoring Information

Any discharger of pollutants to waters of the United States from a point source must have a National Pollutant Discharge Elimination System (NPDES) permit. The process for obtaining limits involves the regulated entity (permittee) disclosing releases in a NPDES permit application and the permitting authority (typically the state but sometimes EPA) deciding whether to require monitoring or monitoring with limits. Caveats and Limitations: Less than half of states have required PFAS monitoring for at least one of their permittees and fewer states have established PFAS effluent limits for permittees. New rulemakings have been initiated that may increase the number of facilities monitoring for PFAS in the future.

Date of Government Version: 03/30/2023
Date Data Arrived at EDR: 03/30/2023
Date Made Active in Reports: 04/07/2023
Number of Days to Update: 8

Source: Environmental Protection Agency
Telephone: 202-272-0167
Last EDR Contact: 07/05/2023
Next Scheduled EDR Contact: 10/16/2023
Data Release Frequency: Varies

PFAS ECHO: Facilities in Industries that May Be Handling PFAS Listing

Regulators and the public have expressed interest in knowing which regulated entities may be using PFAS. EPA has developed a dataset from various sources that show which industries may be handling PFAS. Approximately 120,000 facilities subject to federal environmental programs have operated or currently operate in industry sectors with processes that may involve handling and/or release of PFAS.

Date of Government Version: 03/30/2023
Date Data Arrived at EDR: 03/30/2023
Date Made Active in Reports: 04/03/2023
Number of Days to Update: 4

Source: Environmental Protection Agency
Telephone: 202-272-0167
Last EDR Contact: 07/05/2023
Next Scheduled EDR Contact: 10/16/2023
Data Release Frequency: Varies

PFAS ECHO FIRE TRAINING: Facilities in Industries that May Be Handling PFAS Listing

A list of fire training sites was added to the Industry Sectors dataset using a keyword search on the permitted facilitys name to identify sites where fire-fighting foam may have been used in training exercises. Additionally, you may view an example spreadsheet of the subset of fire training facility data, as well as the keywords used in selecting or deselecting a facility for the subset. as well as the keywords used in selecting or deselecting a facility for the subset. These keywords were tested to maximize accuracy in selecting facilities that may use fire-fighting foam in training exercises, however, due to the lack of a required reporting field in the data systems for designating fire training sites, this methodology may not identify all fire training sites or may potentially misidentify them.

Date of Government Version: 03/30/2023
Date Data Arrived at EDR: 03/30/2023
Date Made Active in Reports: 04/03/2023
Number of Days to Update: 4

Source: Environmental Protection Agency
Telephone: 202-272-0167
Last EDR Contact: 07/05/2023
Next Scheduled EDR Contact: 10/16/2023
Data Release Frequency: Varies

PFAS PART 139 AIRPORT: All Certified Part 139 Airports PFAS Information Listing

Since July 1, 2006, all certified part 139 airports are required to have fire-fighting foam onsite that meet military specifications (MIL-F-24385) (14 CFR 139.317). To date, these military specification fire-fighting foams are fluorinated and have been historically used for training and extinguishing. The 2018 FAA Reauthorization Act has a provision stating that no later than October 2021, FAA shall not require the use of fluorinated AFFF. This provision does not prohibit the use of fluorinated AFFF at Part 139 civilian airports; it only prohibits FAA from mandating its use. The Federal Aviation Administration?s document AC 150/5210-6D - Aircraft Fire Extinguishing Agents provides guidance on Aircraft Fire Extinguishing Agents, which includes Aqueous Film Forming Foam (AFFF).

Date of Government Version: 03/30/2023
Date Data Arrived at EDR: 03/30/2023
Date Made Active in Reports: 04/03/2023
Number of Days to Update: 4

Source: Environmental Protection Agency
Telephone: 202-272-0167
Last EDR Contact: 07/05/2023
Next Scheduled EDR Contact: 10/16/2023
Data Release Frequency: Varies

AQUEOUS FOAM NRC: Aqueous Foam Related Incidents Listing

The National Response Center (NRC) serves as an emergency call center that fields initial reports for pollution and railroad incidents and forwards that information to appropriate federal/state agencies for response. The spreadsheets posted to the NRC website contain initial incident data that has not been validated or investigated by a federal/state response agency. Response center calls from 1990 to the most recent complete calendar year where there was indication of Aqueous Film Forming Foam (AFFF) usage are included in this dataset. NRC calls may reference AFFF usage in the ?Material Involved? or ?Incident Description? fields.

Date of Government Version: 04/27/2023
Date Data Arrived at EDR: 04/27/2023
Date Made Active in Reports: 05/02/2023
Number of Days to Update: 5

Source: Environmental Protection Agency
Telephone: 202-272-0167
Last EDR Contact: 07/06/2023
Next Scheduled EDR Contact: 10/16/2023
Data Release Frequency: Varies

PFAS: PFAS Contamination Site Location Listing

A listing of PFAS contaminated sites included in the GeoTracker database.

Date of Government Version: 03/06/2023
Date Data Arrived at EDR: 03/07/2023
Date Made Active in Reports: 05/05/2023
Number of Days to Update: 59

Source: State Water Resources Control Board
Telephone: 866-480-1028
Last EDR Contact: 06/02/2023
Next Scheduled EDR Contact: 09/18/2023
Data Release Frequency: Varies

AQUEOUS FOAM: Former Fire Training Facility Assessments Listing

Airports shown on this list are those believed to use Aqueous Film Forming Foam (AFFF), and certified by the Federal Aviation Administration (FAA) under Title 14, Code of Federal Regulations (CFR), Part 139 (14 CFR Part 139). This list was created by SWRCB using information available from the FAA. Location points shown are from the latitude and longitude listed on the FAA airport master record.

Date of Government Version: 03/06/2023
Date Data Arrived at EDR: 03/07/2023
Date Made Active in Reports: 05/23/2023
Number of Days to Update: 77

Source: State Water Resources Control Board
Telephone: 916-341-5455
Last EDR Contact: 06/02/2023
Next Scheduled EDR Contact: 09/18/2023
Data Release Frequency: Varies

CA BOND EXP. PLAN: Bond Expenditure Plan

Department of Health Services developed a site-specific expenditure plan as the basis for an appropriation of Hazardous Substance Cleanup Bond Act funds. It is not updated.

Date of Government Version: 01/01/1989
Date Data Arrived at EDR: 07/27/1994
Date Made Active in Reports: 08/02/1994
Number of Days to Update: 6

Source: Department of Health Services
Telephone: 916-255-2118
Last EDR Contact: 05/31/1994
Next Scheduled EDR Contact: N/A
Data Release Frequency: No Update Planned

CORTESE: "Cortese" Hazardous Waste & Substances Sites List

The sites for the list are designated by the State Water Resource Control Board (LUST), the Integrated Waste Board (SWF/LS), and the Department of Toxic Substances Control (Cal-Sites).

Date of Government Version: 03/20/2023
Date Data Arrived at EDR: 03/21/2023
Date Made Active in Reports: 06/06/2023
Number of Days to Update: 77

Source: CAL EPA/Office of Emergency Information
Telephone: 916-323-3400
Last EDR Contact: 06/14/2023
Next Scheduled EDR Contact: 10/02/2023
Data Release Frequency: Quarterly

CUPA LIVERMORE-PLEASANTON: CUPA Facility Listing
list of facilities associated with the various CUPA programs in Livermore-Pleasanton

Date of Government Version: 12/07/2021
Date Data Arrived at EDR: 05/09/2022
Date Made Active in Reports: 05/17/2022
Number of Days to Update: 8

Source: Livermore-Pleasanton Fire Department
Telephone: 925-454-2361
Last EDR Contact: 05/08/2023
Next Scheduled EDR Contact: 08/21/2023
Data Release Frequency: Varies

DRYCLEAN MONTEREY BAY DIST: Monterey Bay Air Quality Management District Drycleaner Facility Listing
A listing of drycleaner facility locations, for the Monterey Bay Air Quality Management District.

Date of Government Version: 04/25/2023
Date Data Arrived at EDR: 04/26/2023
Date Made Active in Reports: 07/14/2023
Number of Days to Update: 79

Source: Monterey Bay Air Quality Management District
Telephone: 831-647-9411
Last EDR Contact: 04/25/2023
Next Scheduled EDR Contact: 09/11/2023
Data Release Frequency: Varies

DRYCLEAN SHASTA CO DIST: Shasta County Air Quality Management District District Drycleaner Facility Listing
A listing of drycleaner facility locations, for the Shasta County Air Quality Management District.

Date of Government Version: 04/26/2023
Date Data Arrived at EDR: 04/27/2023
Date Made Active in Reports: 07/14/2023
Number of Days to Update: 78

Source: Shasta County Air Quality Management District
Telephone: 530-225-5674
Last EDR Contact: 04/25/2023
Next Scheduled EDR Contact: 09/11/2023
Data Release Frequency: Varies

DRYCLEAN NO COAST UNIFIED DIST: North Coast Unified Air Quality Management District Drycleaner Facility Listing
A listing of drycleaner facility locations, for the North Coast Unified Air Quality Management District.

Date of Government Version: 11/30/2016
Date Data Arrived at EDR: 04/19/2019
Date Made Active in Reports: 05/01/2023
Number of Days to Update: 1473

Source: North Coast Unified Air Quality Management District
Telephone: 707-443-3093
Last EDR Contact: 04/25/2023
Next Scheduled EDR Contact: 09/11/2023
Data Release Frequency: Varies

DRYCLEAN YOLO-SOLANO DIST: Yolo-Solano Air Quality Management District Drycleaner Facility Listing
A listing of drycleaner facility locations, for the Yolo-Solano Air Quality Management District.

Date of Government Version: 04/25/2023
Date Data Arrived at EDR: 04/27/2023
Date Made Active in Reports: 07/14/2023
Number of Days to Update: 78

Source: Yolo-Solano Air Quality Management District
Telephone: 530-757-3650
Last EDR Contact: 04/25/2023
Next Scheduled EDR Contact: 09/11/2023
Data Release Frequency: Varies

DRYCLEAN NO SIERRA DIST: Northern Sierra Air Quality Management District Drycleaner Facility Listing
A listing of drycleaner facility locations, for the Northern Sierra Air Quality Management District,

Date of Government Version: 05/07/2019
Date Data Arrived at EDR: 05/07/2019
Date Made Active in Reports: 05/01/2023
Number of Days to Update: 1455

Source: Northern Sierra Air Quality Management District
Telephone: 530-274-9350
Last EDR Contact: 04/25/2023
Next Scheduled EDR Contact: 09/11/2023
Data Release Frequency: Varies

DRYCLEAN AVAQMD: Antelope Valley Air Quality Management District Drycleaner Listing
A listing of dry cleaners in the Antelope Valley Air Quality Management District.

Date of Government Version: 02/23/2023
Date Data Arrived at EDR: 02/24/2023
Date Made Active in Reports: 05/15/2023
Number of Days to Update: 80

Source: Antelope Valley Air Quality Management District
Telephone: 661-723-8070
Last EDR Contact: 05/23/2023
Next Scheduled EDR Contact: 09/11/2023
Data Release Frequency: Varies

DRYCLEAN SAN DIEGO CO DIST: San Diego County Air Pollution Control District Drycleaner Facility Listing
A listing of drycleaner facility locations, for the San Diego County Air Pollution Control District.

Date of Government Version: 02/01/2019
Date Data Arrived at EDR: 05/01/2019
Date Made Active in Reports: 05/01/2023
Number of Days to Update: 1461

Source: San Diego County Air Pollution Control District
Telephone: 858-586-2616
Last EDR Contact: 04/25/2023
Next Scheduled EDR Contact: 09/11/2023
Data Release Frequency: Varies

DRYCLEAN SACRAMENTO METO DIST: Sacramento Metropolitan Air Quality Management DistrictDrycleaner Facility Listing
A listing of drycleaner facility locations, for the Sacramento Metropolitan Air Quality Management District.

Date of Government Version: 04/25/2023
Date Data Arrived at EDR: 04/28/2023
Date Made Active in Reports: 07/19/2023
Number of Days to Update: 82

Source: Sacramento Metropolitan Air Quality Management District
Telephone: 916-874-3958
Last EDR Contact: 07/17/2023
Next Scheduled EDR Contact: 09/11/2023
Data Release Frequency: Varies

DRYCLEAN GLENN CO DIST: Glenn County Air Pollution Control District Drycleaner Facility Listing
A listing of drycleaner facility locations, for the Glenn County Air Pollution Control District.

Date of Government Version: 05/02/2023
Date Data Arrived at EDR: 05/03/2023
Date Made Active in Reports: 07/25/2023
Number of Days to Update: 83

Source: Glenn County Air Pollution Control District
Telephone: 530-934-6500
Last EDR Contact: 05/03/2023
Next Scheduled EDR Contact: 09/11/2023
Data Release Frequency: Varies

DRYCLEAN SANTA BARB CO DIST: Santa Barbara County Air Pollution Control District Drycleaner Facility Listing
A listing of drycleaner facility locations, for the Santa Barbara County Air Pollution Control District.

Date of Government Version: 02/19/2019
Date Data Arrived at EDR: 04/17/2019
Date Made Active in Reports: 05/01/2023
Number of Days to Update: 1475

Source: Santa Barbara County Air Pollution Control District
Telephone: 805-961-8867
Last EDR Contact: 04/25/2023
Next Scheduled EDR Contact: 09/11/2023
Data Release Frequency: Varies

DRYCLEAN SAN JOAQ VAL DIST: San Joaquin Valley Air Pollution Control District District Drycleaner Facility Listing
A listing of drycleaner facility locations, for the San Joaquin Valley Air Pollution Control District.

Date of Government Version: 05/01/2019
Date Data Arrived at EDR: 05/03/2019
Date Made Active in Reports: 05/01/2023
Number of Days to Update: 1459

Source: San Joaquin Valley Air Pollution Control District
Telephone: 559-230-6001
Last EDR Contact: 05/11/2023
Next Scheduled EDR Contact: 09/11/2023
Data Release Frequency: Varies

DRYCLEAN SAN LUIS OB CO DIST: San Luis Obispo County Air Pollution Control District Drycleaner Facility Listing
A listing of drycleaner facility locations, for the San Luis Obispo County Air Pollution Control District.

Date of Government Version: 04/23/2019
Date Data Arrived at EDR: 04/25/2019
Date Made Active in Reports: 05/01/2023
Number of Days to Update: 1467

Source: San Luis Obispo County Air Pollution Control District
Telephone: 805-781-5756
Last EDR Contact: 07/25/2023
Next Scheduled EDR Contact: 09/11/2023
Data Release Frequency: Varies

DRYCLEAN TEHAMA CO DIST: Tehama County Air Pollution Control District Drycleaner Facility Listing
A listing of drycleaner facility locations, for the Tehama County Air Pollution Control District.

Date of Government Version: 04/24/2019
Date Data Arrived at EDR: 04/24/2019
Date Made Active in Reports: 05/01/2023
Number of Days to Update: 1468

Source: Tehama County Air Pollution Control District
Telephone: 530-527-3717
Last EDR Contact: 04/25/2023
Next Scheduled EDR Contact: 09/11/2023
Data Release Frequency: Varies

DRYCLEAN AMADOR: Amador Air District Drycleaner Facility Listing
A listing of drycleaner facility locations, for the Amador Air Quality Management District

Date of Government Version: 04/26/2023
Date Data Arrived at EDR: 04/27/2023
Date Made Active in Reports: 07/13/2023
Number of Days to Update: 77

Source: Amador Air Quality Management District
Telephone: 209-257-0112
Last EDR Contact: 04/24/2023
Next Scheduled EDR Contact: 09/11/2023
Data Release Frequency: Varies

DRYCLEAN FEATHER RIVER DIST: Feather River Air Quality Management District Drycleaner Facility Listing
A listing of drycleaner facility locations, for the Feather River Air Quality Management District.

Date of Government Version: 03/08/2023
Date Data Arrived at EDR: 03/09/2023
Date Made Active in Reports: 06/05/2023
Number of Days to Update: 88

Source: Feather River Air Quality Management District
Telephone: 530-634-7659
Last EDR Contact: 06/08/2023
Next Scheduled EDR Contact: 06/12/2023
Data Release Frequency: Varies

DRYCLEANERS: Cleaner Facilities
A list of drycleaner related facilities that have EPA ID numbers. These are facilities with certain SIC codes: power laundries, family and commercial; garment pressing and cleaner's agents; linen supply; coin-operated laundries and cleaning; drycleaning plants, except rugs; carpet and upholster cleaning; industrial launderers; laundry and garment services.

Date of Government Version: 08/27/2021
Date Data Arrived at EDR: 09/01/2021
Date Made Active in Reports: 11/19/2021
Number of Days to Update: 79

Source: Department of Toxic Substance Control
Telephone: 916-327-4498
Last EDR Contact: 07/19/2023
Next Scheduled EDR Contact: 09/11/2023
Data Release Frequency: Annually

DRYCLEAN VENTURA CO DIST: Drycleaner Facility Listing
A listing of drycleaner facility locations, for the Ventura County Air Pollution Control District.

Date of Government Version: 04/16/2019
Date Data Arrived at EDR: 04/17/2019
Date Made Active in Reports: 05/01/2023
Number of Days to Update: 1475

Source: Ventura County Air Pollution Control District
Telephone: 805-645-1421
Last EDR Contact: 07/25/2023
Next Scheduled EDR Contact: 09/11/2023
Data Release Frequency: Varies

DRYCLEAN SOUTH COAST: South Coast Air Quality Management District Drycleaner Listing
A listing of dry cleaners in the South Coast Air Quality Management District

Date of Government Version: 02/17/2023
Date Data Arrived at EDR: 02/17/2023
Date Made Active in Reports: 05/09/2023
Number of Days to Update: 81

Source: South Coast Air Quality Management District
Telephone: 909-396-3211
Last EDR Contact: 05/17/2023
Next Scheduled EDR Contact: 09/04/2023
Data Release Frequency: Varies

DRYCLEAN NO SONOMA CO DIST: Norther Sonoma County County Air Pollution Control District Drycleaner Facility Listing
A listing of drycleaner facility locations, for the Northern Sonoma County Air Pollution Control District.,

Date of Government Version: 04/17/2019
Date Data Arrived at EDR: 04/17/2019
Date Made Active in Reports: 05/01/2023
Number of Days to Update: 1475

Source: Santa Barbara County Air Pollution Control District
Telephone: 707-433-5911
Last EDR Contact: 04/25/2023
Next Scheduled EDR Contact: 09/11/2023
Data Release Frequency: Varies

DRYCLEAN PLACER CO DIST: Placer County Air Quality Management District Drycleaner Facility Listing
A listing of drycleaner facility locations, for the Placer County Air Quality Management District.

Date of Government Version: 01/16/2018
Date Data Arrived at EDR: 04/19/2019
Date Made Active in Reports: 05/01/2023
Number of Days to Update: 1473

Source: Placer County Air Quality Management District
Telephone: 530-745-2335
Last EDR Contact: 05/11/2023
Next Scheduled EDR Contact: 09/11/2023
Data Release Frequency: Varies

DRYCLEAN EAST KERN DIST: Eastern Kern Air Pollution Control District District Drycleaner Facility Listing
A listing of drycleaner facility locations, for the Eastern Kern Air Pollution Control District.

Date of Government Version: 01/12/2023
Date Data Arrived at EDR: 04/26/2023
Date Made Active in Reports: 07/14/2023
Number of Days to Update: 79

Source: Eastern Kern Air Pollution Control District
Telephone: 661-862-9684
Last EDR Contact: 04/25/2023
Next Scheduled EDR Contact: 09/11/2023
Data Release Frequency: Varies

DRYCLEAN BAY AREA DIST: Bay Area Air Quality Management District Drycleaner Facility Listing
Bay Area Air Quality Management District Drycleaner Facility Listing.

Date of Government Version: 02/20/2019
Date Data Arrived at EDR: 05/30/2019
Date Made Active in Reports: 05/01/2023
Number of Days to Update: 1432

Source: Bay Area Air Quality Management District
Telephone: 415-516-1916
Last EDR Contact: 07/25/2023
Next Scheduled EDR Contact: 09/11/2023
Data Release Frequency: Varies

DRYCLEAN BUTTE CO DIST: Butte County Air Quality Management DistrictDrycleaner Facility Listing
Butte County Air Quality Management DistrictDrycleaner Facility Listing.

Date of Government Version: 12/31/2018
Date Data Arrived at EDR: 04/23/2019
Date Made Active in Reports: 05/01/2023
Number of Days to Update: 1469

Source: Butte County Air Quality Management District
Telephone: 530-332-9400
Last EDR Contact: 07/13/2023
Next Scheduled EDR Contact: 09/11/2023
Data Release Frequency: Varies

DRYCLEAN CALAVERAS CO DIST: Calaveras County Environmental Management Agency Drycleaner Facility Listing
A listing of drycleaner facility locations, for the Calaveras County Environmental Management Agency.

Date of Government Version: 06/17/2019
Date Data Arrived at EDR: 06/19/2019
Date Made Active in Reports: 05/01/2023
Number of Days to Update: 1412

Source: Calaveras County Environmental Management Agency
Telephone: 209-754-6399
Last EDR Contact: 04/24/2023
Next Scheduled EDR Contact: 09/16/2019
Data Release Frequency: Varies

DRYCLEAN IMPERIAL CO DIST: Imperial County Air Pollution Control District Drycleaner Facility Listing
A listing of drycleaner facility locations, for the Imperial County Air Pollution Control District

Date of Government Version: 04/25/2023
Date Data Arrived at EDR: 04/26/2023
Date Made Active in Reports: 07/14/2023
Number of Days to Update: 79

Source: Imperial County Air Pollution Control District
Telephone: 442-265-1800
Last EDR Contact: 04/25/2023
Next Scheduled EDR Contact: 09/11/2023
Data Release Frequency: Varies

DRYCLEAN MENDO CO DIST: Mendocino County Air Quality Management District Drycleaner Facility Listing
A listing of drycleaner facility locations, for the Mendocino County Air Quality Management District.

Date of Government Version: 04/27/2023
Date Data Arrived at EDR: 04/28/2023
Date Made Active in Reports: 07/14/2023
Number of Days to Update: 77

Source: Mendocino County Air Quality Management District
Telephone: 707-463-4354
Last EDR Contact: 04/25/2023
Next Scheduled EDR Contact: 09/11/2023
Data Release Frequency: Varies

DRYCLEAN GRANT: Grant Recipients List
Assembly Bill 998 (AB 998) established the Non-Toxic Dry Cleaning Incentive Program to provide financial assistance to the dry cleaning industry to switch from systems using perchloroethylene (Perc), an identified toxic air contaminant and potential human carcinogen, to non-toxic and non-smog forming alternatives.

Date of Government Version: 12/31/2020
Date Data Arrived at EDR: 02/04/2021
Date Made Active in Reports: 05/01/2023
Number of Days to Update: 816

Source: California Air Resources Board
Telephone: 916-323-0006
Last EDR Contact: 07/24/2023
Next Scheduled EDR Contact: 11/06/2023
Data Release Frequency: Varies

DRYCLEAN MOJAVE DESERT DIST: Mojave Desert Air Quality Management District Drycleaner Facility Listing
A listing of drycleaner facility locations, for the Mojave Desert Air Quality Management District.

Date of Government Version: 04/26/2023
Date Data Arrived at EDR: 04/27/2023
Date Made Active in Reports: 07/14/2023
Number of Days to Update: 78

Source: Mojave Desert Air Quality Management District
Telephone: 760-245-1661
Last EDR Contact: 04/25/2023
Next Scheduled EDR Contact: 09/11/2023
Data Release Frequency: Varies

DRYCLEAN LAKE CO DIST: Lake County Air Quality Management District Drycleaner Facility Listing
A listing of drycleaner facility locations, for the Lake County Air Quality Management District,

Date of Government Version: 04/29/2019
Date Data Arrived at EDR: 05/07/2019
Date Made Active in Reports: 05/01/2023
Number of Days to Update: 1455

Source: Lake County Air Quality Management District
Telephone: 707-263-7000
Last EDR Contact: 05/11/2023
Next Scheduled EDR Contact: 09/11/2023
Data Release Frequency: Varies

EMI: Emissions Inventory Data
Toxics and criteria pollutant emissions data collected by the ARB and local air pollution agencies.

Date of Government Version: 12/31/2020
Date Data Arrived at EDR: 06/13/2022
Date Made Active in Reports: 08/30/2022
Number of Days to Update: 78

Source: California Air Resources Board
Telephone: 916-322-2990
Last EDR Contact: 06/09/2023
Next Scheduled EDR Contact: 09/25/2023
Data Release Frequency: Varies

ENF: Enforcement Action Listing
A listing of Water Board Enforcement Actions. Formal is everything except Oral/Verbal Communication, Notice of Violation, Expedited Payment Letter, and Staff Enforcement Letter.

Date of Government Version: 04/17/2023
Date Data Arrived at EDR: 04/18/2023
Date Made Active in Reports: 07/06/2023
Number of Days to Update: 79

Source: State Water Resoruces Control Board
Telephone: 916-445-9379
Last EDR Contact: 07/18/2023
Next Scheduled EDR Contact: 10/30/2023
Data Release Frequency: Varies

Financial Assurance 1: Financial Assurance Information Listing
Financial Assurance information

Date of Government Version: 01/11/2023
Date Data Arrived at EDR: 01/17/2023
Date Made Active in Reports: 04/04/2023
Number of Days to Update: 77

Source: Department of Toxic Substances Control
Telephone: 916-255-3628
Last EDR Contact: 06/28/2023
Next Scheduled EDR Contact: 10/30/2023
Data Release Frequency: Varies

Financial Assurance 2: Financial Assurance Information Listing
A listing of financial assurance information for solid waste facilities. Financial assurance is intended to ensure that resources are available to pay for the cost of closure, post-closure care, and corrective measures if the owner or operator of a regulated facility is unable or unwilling to pay.

Date of Government Version: 02/06/2023
Date Data Arrived at EDR: 02/15/2023
Date Made Active in Reports: 05/09/2023
Number of Days to Update: 83

Source: California Integrated Waste Management Board
Telephone: 916-341-6066
Last EDR Contact: 05/17/2023
Next Scheduled EDR Contact: 08/21/2023
Data Release Frequency: Varies

ICE: ICE

Contains data pertaining to the Permitted Facilities with Inspections / Enforcements sites tracked in Envirostor.

Date of Government Version: 02/13/2023
Date Data Arrived at EDR: 02/14/2023
Date Made Active in Reports: 05/08/2023
Number of Days to Update: 83

Source: Department of Toxic Subsances Control
Telephone: 877-786-9427
Last EDR Contact: 05/16/2023
Next Scheduled EDR Contact: 08/28/2023
Data Release Frequency: Quarterly

HIST CORTESE: Hazardous Waste & Substance Site List

The sites for the list are designated by the State Water Resource Control Board [LUST], the Integrated Waste Board [SWF/LS], and the Department of Toxic Substances Control [CALSITES]. This listing is no longer updated by the state agency.

Date of Government Version: 04/01/2001
Date Data Arrived at EDR: 01/22/2009
Date Made Active in Reports: 04/08/2009
Number of Days to Update: 76

Source: Department of Toxic Substances Control
Telephone: 916-323-3400
Last EDR Contact: 01/22/2009
Next Scheduled EDR Contact: N/A
Data Release Frequency: No Update Planned

HWP: EnviroStor Permitted Facilities Listing

Detailed information on permitted hazardous waste facilities and corrective action ("cleanups") tracked in EnviroStor.

Date of Government Version: 02/13/2023
Date Data Arrived at EDR: 02/14/2023
Date Made Active in Reports: 05/08/2023
Number of Days to Update: 83

Source: Department of Toxic Substances Control
Telephone: 916-323-3400
Last EDR Contact: 05/16/2023
Next Scheduled EDR Contact: 08/28/2023
Data Release Frequency: Quarterly

HWT: Registered Hazardous Waste Transporter Database

A listing of hazardous waste transporters. In California, unless specifically exempted, it is unlawful for any person to transport hazardous wastes unless the person holds a valid registration issued by DTSC. A hazardous waste transporter registration is valid for one year and is assigned a unique registration number.

Date of Government Version: 04/03/2023
Date Data Arrived at EDR: 04/04/2023
Date Made Active in Reports: 06/27/2023
Number of Days to Update: 84

Source: Department of Toxic Substances Control
Telephone: 916-440-7145
Last EDR Contact: 06/29/2023
Next Scheduled EDR Contact: 10/16/2023
Data Release Frequency: Quarterly

HAZNET: Facility and Manifest Data

Facility and Manifest Data. The data is extracted from the copies of hazardous waste manifests received each year by the DTSC. The annual volume of manifests is typically 700,000 - 1,000,000 annually, representing approximately 350,000 - 500,000 shipments. Data are from the manifests submitted without correction, and therefore many contain some invalid values for data elements such as generator ID, TSD ID, waste category, and disposal method. This database begins with calendar year 1993.

Date of Government Version: 12/31/2021
Date Data Arrived at EDR: 07/05/2022
Date Made Active in Reports: 09/19/2022
Number of Days to Update: 76

Source: California Environmental Protection Agency
Telephone: 916-255-1136
Last EDR Contact: 07/07/2023
Next Scheduled EDR Contact: 10/16/2023
Data Release Frequency: Annually

MINES: Mines Site Location Listing
A listing of mine site locations from the Office of Mine Reclamation.

Date of Government Version: 03/06/2023
Date Data Arrived at EDR: 03/07/2023
Date Made Active in Reports: 05/23/2023
Number of Days to Update: 77

Source: Department of Conservation
Telephone: 916-322-1080
Last EDR Contact: 06/02/2023
Next Scheduled EDR Contact: 09/18/2023
Data Release Frequency: Quarterly

MWMP: Medical Waste Management Program Listing
The Medical Waste Management Program (MWMP) ensures the proper handling and disposal of medical waste by permitting and inspecting medical waste Offsite Treatment Facilities (PDF) and Transfer Stations (PDF) throughout the state. MWMP also oversees all Medical Waste Transporters.

Date of Government Version: 01/09/2023
Date Data Arrived at EDR: 02/28/2023
Date Made Active in Reports: 05/17/2023
Number of Days to Update: 78

Source: Department of Public Health
Telephone: 916-558-1784
Last EDR Contact: 05/25/2023
Next Scheduled EDR Contact: 09/11/2023
Data Release Frequency: Varies

NPDES: NPDES Permits Listing
A listing of NPDES permits, including stormwater.

Date of Government Version: 02/06/2023
Date Data Arrived at EDR: 02/07/2023
Date Made Active in Reports: 04/28/2023
Number of Days to Update: 80

Source: State Water Resources Control Board
Telephone: 916-445-9379
Last EDR Contact: 05/08/2023
Next Scheduled EDR Contact: 08/21/2023
Data Release Frequency: Quarterly

PEST LIC: Pesticide Regulation Licenses Listing
A listing of licenses and certificates issued by the Department of Pesticide Regulation. The DPR issues licenses and/or certificates to: Persons and businesses that apply or sell pesticides; Pest control dealers and brokers; Persons who advise on agricultural pesticide applications.

Date of Government Version: 02/27/2023
Date Data Arrived at EDR: 02/28/2023
Date Made Active in Reports: 05/22/2023
Number of Days to Update: 83

Source: Department of Pesticide Regulation
Telephone: 916-445-4038
Last EDR Contact: 05/25/2023
Next Scheduled EDR Contact: 09/11/2023
Data Release Frequency: Quarterly

PROC: Certified Processors Database
A listing of certified processors.

Date of Government Version: 03/06/2023
Date Data Arrived at EDR: 03/07/2023
Date Made Active in Reports: 03/31/2023
Number of Days to Update: 24

Source: Department of Conservation
Telephone: 916-323-3836
Last EDR Contact: 06/02/2023
Next Scheduled EDR Contact: 09/18/2023
Data Release Frequency: Quarterly

NOTIFY 65: Proposition 65 Records
Listings of all Proposition 65 incidents reported to counties by the State Water Resources Control Board and the Regional Water Quality Control Board. This database is no longer updated by the reporting agency.

Date of Government Version: 03/09/2023
Date Data Arrived at EDR: 03/10/2023
Date Made Active in Reports: 05/24/2023
Number of Days to Update: 75

Source: State Water Resources Control Board
Telephone: 916-445-3846
Last EDR Contact: 06/06/2023
Next Scheduled EDR Contact: 09/25/2023
Data Release Frequency: No Update Planned

SAN JOSE HAZMAT: Hazardous Material Facilities
Hazardous material facilities, including underground storage tank sites.

Date of Government Version: 11/03/2020
Date Data Arrived at EDR: 11/05/2020
Date Made Active in Reports: 01/26/2021
Number of Days to Update: 82

Source: City of San Jose Fire Department
Telephone: 408-535-7694
Last EDR Contact: 07/26/2023
Next Scheduled EDR Contact: 11/13/2023
Data Release Frequency: Annually

SANTA CRUZ CO SITE MITI: Site Mitigation Listing
Sites may become contaminated with toxic chemicals through illegal dumping or disposal, from leaking underground storage tanks, or through industrial or commercial activities.The goal of the site mitigation program is to protect the public health and the environment while facilitating completion of contaminated site clean-up projects in a timely manner.

Date of Government Version: 12/03/2018
Date Data Arrived at EDR: 06/23/2023
Date Made Active in Reports: 07/13/2023
Number of Days to Update: 20

Source: Santa Cruz Environmental Health Services
Telephone: 831-454-2761
Last EDR Contact: 05/10/2023
Next Scheduled EDR Contact: 08/28/2023
Data Release Frequency: Varies

UIC: UIC Listing
A listing of wells identified as underground injection wells, in the California Oil and Gas Wells database.

Date of Government Version: 03/06/2023
Date Data Arrived at EDR: 03/07/2023
Date Made Active in Reports: 03/31/2023
Number of Days to Update: 24

Source: Deaprtment of Conservation
Telephone: 916-445-2408
Last EDR Contact: 06/02/2023
Next Scheduled EDR Contact: 09/18/2023
Data Release Frequency: Varies

UIC GEO: Underground Injection Control Sites (GEOTRACKER)
Underground control injection sites

Date of Government Version: 03/06/2023
Date Data Arrived at EDR: 03/07/2023
Date Made Active in Reports: 03/31/2023
Number of Days to Update: 24

Source: State Water Resource Control Board
Telephone: 866-480-1028
Last EDR Contact: 06/05/2023
Next Scheduled EDR Contact: 09/18/2023
Data Release Frequency: Varies

WASTEWATER PITS: Oil Wastewater Pits Listing
Water officials discovered that oil producers have been dumping chemical-laden wastewater into hundreds of unlined pits that are operating without proper permits. Inspections completed by the Central Valley Regional Water Quality Control Board revealed the existence of previously unidentified waste sites. The water boards review found that more than one-third of the region's active disposal pits are operating without permission.

Date of Government Version: 02/11/2021
Date Data Arrived at EDR: 07/01/2021
Date Made Active in Reports: 09/29/2021
Number of Days to Update: 90

Source: RWQCB, Central Valley Region
Telephone: 559-445-5577
Last EDR Contact: 07/07/2023
Next Scheduled EDR Contact: 10/16/2023
Data Release Frequency: Varies

WDS: Waste Discharge System
Sites which have been issued waste discharge requirements.

Date of Government Version: 06/19/2007
Date Data Arrived at EDR: 06/20/2007
Date Made Active in Reports: 06/29/2007
Number of Days to Update: 9

Source: State Water Resources Control Board
Telephone: 916-341-5227
Last EDR Contact: 05/10/2023
Next Scheduled EDR Contact: 08/28/2023
Data Release Frequency: No Update Planned

WIP: Well Investigation Program Case List
Well Investigation Program case in the San Gabriel and San Fernando Valley area.

Date of Government Version: 07/03/2009
Date Data Arrived at EDR: 07/21/2009
Date Made Active in Reports: 08/03/2009
Number of Days to Update: 13

Source: Los Angeles Water Quality Control Board
Telephone: 213-576-6726
Last EDR Contact: 06/13/2023
Next Scheduled EDR Contact: 10/02/2023
Data Release Frequency: No Update Planned

MILITARY PRIV SITES: Military Privatized Sites (GEOTRACKER)
Military privatized sites

Date of Government Version: 03/06/2023
Date Data Arrived at EDR: 03/07/2023
Date Made Active in Reports: 03/31/2023
Number of Days to Update: 24

Source: State Water Resources Control Board
Telephone: 866-480-1028
Last EDR Contact: 06/05/2023
Next Scheduled EDR Contact: 09/18/2023
Data Release Frequency: Varies

PROJECT: Project Sites (GEOTRACKER)
Projects sites

Date of Government Version: 03/06/2023
Date Data Arrived at EDR: 03/07/2023
Date Made Active in Reports: 03/31/2023
Number of Days to Update: 24

Source: State Water Resources Control Board
Telephone: 866-480-1028
Last EDR Contact: 06/05/2023
Next Scheduled EDR Contact: 09/18/2023
Data Release Frequency: Varies

WDR: Waste Discharge Requirements Listing
In general, the Waste Discharge Requirements (WDRs) Program (sometimes also referred to as the "Non Chapter 15 (Non 15) Program") regulates point discharges that are exempt pursuant to Subsection 20090 of Title 27 and not subject to the Federal Water Pollution Control Act. Exemptions from Title 27 may be granted for nine categories of discharges (e.g., sewage, wastewater, etc.) that meet, and continue to meet, the preconditions listed for each specific exemption. The scope of the WDRs Program also includes the discharge of wastes classified as inert, pursuant to section 20230 of Title 27.

Date of Government Version: 03/06/2023
Date Data Arrived at EDR: 03/07/2023
Date Made Active in Reports: 05/24/2023
Number of Days to Update: 78

Source: State Water Resources Control Board
Telephone: 916-341-5810
Last EDR Contact: 06/02/2023
Next Scheduled EDR Contact: 09/18/2023
Data Release Frequency: Quarterly

CIWQS: California Integrated Water Quality System
The California Integrated Water Quality System (CIWQS) is a computer system used by the State and Regional Water Quality Control Boards to track information about places of environmental interest, manage permits and other orders, track inspections, and manage violations and enforcement activities.

Date of Government Version: 02/27/2023
Date Data Arrived at EDR: 02/28/2023
Date Made Active in Reports: 05/17/2023
Number of Days to Update: 78

Source: State Water Resources Control Board
Telephone: 866-794-4977
Last EDR Contact: 05/25/2023
Next Scheduled EDR Contact: 09/11/2023
Data Release Frequency: Varies

CERS: CalEPA Regulated Site Portal Data
The CalEPA Regulated Site Portal database combines data about environmentally regulated sites and facilities in California into a single database. It combines data from a variety of state and federal databases, and provides an overview of regulated activities across the spectrum of environmental programs for any given location in California. These activities include hazardous materials and waste, state and federal cleanups, impacted ground and surface waters, and toxic materials

Date of Government Version: 04/17/2023
Date Data Arrived at EDR: 04/18/2023
Date Made Active in Reports: 07/06/2023
Number of Days to Update: 79

Source: California Environmental Protection Agency
Telephone: 916-323-2514
Last EDR Contact: 07/18/2023
Next Scheduled EDR Contact: 10/30/2023
Data Release Frequency: Varies

NON-CASE INFO: Non-Case Information Sites (GEOTRACKER)
Non-Case Information sites

Date of Government Version: 03/06/2023
Date Data Arrived at EDR: 03/07/2023
Date Made Active in Reports: 03/31/2023
Number of Days to Update: 24

Source: State Water Resources Control Board
Telephone: 866-480-1028
Last EDR Contact: 06/05/2023
Next Scheduled EDR Contact: 09/18/2023
Data Release Frequency: Varies

OTHER OIL GAS: Other Oil & Gas Projects Sites (GEOTRACKER)
Other Oil & Gas Projects sites

Date of Government Version: 03/06/2023
Date Data Arrived at EDR: 03/07/2023
Date Made Active in Reports: 03/31/2023
Number of Days to Update: 24

Source: State Water Resources Control Board
Telephone: 866-480-1028
Last EDR Contact: 06/05/2023
Next Scheduled EDR Contact: 09/18/2023
Data Release Frequency: Varies

PROD WATER PONDS: Produced Water Ponds Sites (GEOTRACKER)
Produced water ponds sites

Date of Government Version: 03/06/2023
Date Data Arrived at EDR: 03/07/2023
Date Made Active in Reports: 03/31/2023
Number of Days to Update: 24

Source: State Water Resources Control Board
Telephone: 866-480-1028
Last EDR Contact: 06/05/2023
Next Scheduled EDR Contact: 09/18/2023
Data Release Frequency: Varies

SAMPLING POINT: Sampling Point ? Public Sites (GEOTRACKER)
Sampling point - public sites

Date of Government Version: 03/06/2023
Date Data Arrived at EDR: 03/07/2023
Date Made Active in Reports: 03/31/2023
Number of Days to Update: 24

Source: State Water Resources Control Board
Telephone: 866-480-1028
Last EDR Contact: 06/05/2023
Next Scheduled EDR Contact: 09/18/2023
Data Release Frequency: Varies

WELL STIM PROJ: Well Stimulation Project (GEOTRACKER)
Includes areas of groundwater monitoring plans, a depiction of the monitoring network, and the facilities, boundaries, and subsurface characteristics of the oilfield and the features (oil and gas wells, produced water ponds, UIC wells, water supply wells, etc?) being monitored

Date of Government Version: 03/06/2023
Date Data Arrived at EDR: 03/07/2023
Date Made Active in Reports: 03/31/2023
Number of Days to Update: 24

Source: State Water Resources Control Board
Telephone: 866-480-1028
Last EDR Contact: 06/05/2023
Next Scheduled EDR Contact: 09/18/2023
Data Release Frequency: Varies

PFAS TRIS: List of PFAS Added to the TRI
Section 7321 of the National Defense Authorization Act for Fiscal Year 2020 (NDAA) immediately added certain per- and polyfluoroalkyl substances (PFAS) to the list of chemicals covered by the Toxics Release Inventory (TRI) under Section 313 of the Emergency Planning and Community Right-to-Know Act (EPCRA) and provided a framework for additional PFAS to be added to TRI on an annual basis.

Date of Government Version: 06/07/2023
Date Data Arrived at EDR: 06/08/2023
Date Made Active in Reports: 06/09/2023
Number of Days to Update: 1

Source: Environmental Protection Agency
Telephone: 202-566-0250
Last EDR Contact: 07/05/2023
Next Scheduled EDR Contact: 10/16/2023
Data Release Frequency: Varies

HWTS: Hazardous Waste Tracking System

DTSC maintains the Hazardous Waste Tracking System that stores ID number information since the early 1980s and manifest data since 1993. The system collects both manifest copies from the generator and destination facility.

Date of Government Version: 04/13/2023
Date Data Arrived at EDR: 04/18/2023
Date Made Active in Reports: 07/10/2023
Number of Days to Update: 83

Source: Department of Toxic Substances Control
Telephone: 916-324-2444
Last EDR Contact: 06/27/2023
Next Scheduled EDR Contact: 10/16/2023
Data Release Frequency: Varies

PCS: Permit Compliance System

PCS is a computerized management information system that contains data on National Pollutant Discharge Elimination System (NPDES) permit holding facilities. PCS tracks the permit, compliance, and enforcement status of NPDES facilities.

Date of Government Version: 07/14/2011
Date Data Arrived at EDR: 08/05/2011
Date Made Active in Reports: 09/29/2011
Number of Days to Update: 55

Source: EPA, Office of Water
Telephone: 202-564-2496
Last EDR Contact: 06/27/2023
Next Scheduled EDR Contact: 10/16/2023
Data Release Frequency: No Update Planned

MINES MRDS: Mineral Resources Data System

Mineral Resources Data System

Date of Government Version: 08/23/2022
Date Data Arrived at EDR: 11/22/2022
Date Made Active in Reports: 02/28/2023
Number of Days to Update: 98

Source: USGS
Telephone: 703-648-6533
Last EDR Contact: 05/25/2023
Next Scheduled EDR Contact: 09/04/2023
Data Release Frequency: Varies

PCS ENF: Enforcement data

No description is available for this data

Date of Government Version: 12/31/2014
Date Data Arrived at EDR: 02/05/2015
Date Made Active in Reports: 03/06/2015
Number of Days to Update: 29

Source: EPA
Telephone: 202-564-2497
Last EDR Contact: 06/27/2023
Next Scheduled EDR Contact: 10/16/2023
Data Release Frequency: Varies

EDR HIGH RISK HISTORICAL RECORDS

EDR Exclusive Records

EDR MGP: EDR Proprietary Manufactured Gas Plants

The EDR Proprietary Manufactured Gas Plant Database includes records of coal gas plants (manufactured gas plants) compiled by EDR's researchers. Manufactured gas sites were used in the United States from the 1800's to 1950's to produce a gas that could be distributed and used as fuel. These plants used whale oil, rosin, coal, or a mixture of coal, oil, and water that also produced a significant amount of waste. Many of the byproducts of the gas production, such as coal tar (oily waste containing volatile and non-volatile chemicals), sludges, oils and other compounds are potentially hazardous to human health and the environment. The byproduct from this process was frequently disposed of directly at the plant site and can remain or spread slowly, serving as a continuous source of soil and groundwater contamination.

Date of Government Version: N/A
Date Data Arrived at EDR: N/A
Date Made Active in Reports: N/A
Number of Days to Update: N/A

Source: EDR, Inc.
Telephone: N/A
Last EDR Contact: N/A
Next Scheduled EDR Contact: N/A
Data Release Frequency: No Update Planned

EDR Hist Auto: EDR Exclusive Historical Auto Stations

EDR has searched selected national collections of business directories and has collected listings of potential gas station/filling station/service station sites that were available to EDR researchers. EDR's review was limited to those categories of sources that might, in EDR's opinion, include gas station/filling station/service station establishments. The categories reviewed included, but were not limited to gas, gas station, gasoline station, filling station, auto, automobile repair, auto service station, service station, etc. This database falls within a category of information EDR classifies as "High Risk Historical Records", or HRHR. EDR's HRHR effort presents unique and sometimes proprietary data about past sites and operations that typically create environmental concerns, but may not show up in current government records searches.

Date of Government Version: N/A
Date Data Arrived at EDR: N/A
Date Made Active in Reports: N/A
Number of Days to Update: N/A

Source: EDR, Inc.
Telephone: N/A
Last EDR Contact: N/A
Next Scheduled EDR Contact: N/A
Data Release Frequency: Varies

EDR Hist Cleaner: EDR Exclusive Historical Cleaners

EDR has searched selected national collections of business directories and has collected listings of potential dry cleaner sites that were available to EDR researchers. EDR's review was limited to those categories of sources that might, in EDR's opinion, include dry cleaning establishments. The categories reviewed included, but were not limited to dry cleaners, cleaners, laundry, laundromat, cleaning/laundry, wash & dry etc. This database falls within a category of information EDR classifies as "High Risk Historical Records", or HRHR. EDR's HRHR effort presents unique and sometimes proprietary data about past sites and operations that typically create environmental concerns, but may not show up in current government records searches.

Date of Government Version: N/A
Date Data Arrived at EDR: N/A
Date Made Active in Reports: N/A
Number of Days to Update: N/A

Source: EDR, Inc.
Telephone: N/A
Last EDR Contact: N/A
Next Scheduled EDR Contact: N/A
Data Release Frequency: Varies

EDR RECOVERED GOVERNMENT ARCHIVES

Exclusive Recovered Govt. Archives

RGA LF: Recovered Government Archive Solid Waste Facilities List

The EDR Recovered Government Archive Landfill database provides a list of landfills derived from historical databases and includes many records that no longer appear in current government lists. Compiled from Records formerly available from the Department of Resources Recycling and Recovery in California.

Date of Government Version: N/A
Date Data Arrived at EDR: 07/01/2013
Date Made Active in Reports: 01/13/2014
Number of Days to Update: 196

Source: Department of Resources Recycling and Recovery
Telephone: N/A
Last EDR Contact: 06/01/2012
Next Scheduled EDR Contact: N/A
Data Release Frequency: Varies

RGA LUST: Recovered Government Archive Leaking Underground Storage Tank

The EDR Recovered Government Archive Leaking Underground Storage Tank database provides a list of LUST incidents derived from historical databases and includes many records that no longer appear in current government lists. Compiled from Records formerly available from the State Water Resources Control Board in California.

Date of Government Version: N/A
Date Data Arrived at EDR: 07/01/2013
Date Made Active in Reports: 12/30/2013
Number of Days to Update: 182

Source: State Water Resources Control Board
Telephone: N/A
Last EDR Contact: 06/01/2012
Next Scheduled EDR Contact: N/A
Data Release Frequency: Varies

GOVERNMENT RECORDS SEARCHED / DATA CURRENCY TRACKING

COUNTY RECORDS

ALAMEDA COUNTY:

CS ALAMEDA: Contaminated Sites
A listing of contaminated sites overseen by the Toxic Release Program (oil and groundwater contamination from chemical releases and spills) and the Leaking Underground Storage Tank Program (soil and ground water contamination from leaking petroleum USTs).

Date of Government Version: 01/09/2019
Date Data Arrived at EDR: 01/11/2019
Date Made Active in Reports: 03/05/2019
Number of Days to Update: 53

Source: Alameda County Environmental Health Services
Telephone: 510-567-6700
Last EDR Contact: 06/27/2023
Next Scheduled EDR Contact: 10/16/2023
Data Release Frequency: Semi-Annually

UST ALAMEDA: Underground Tanks
Underground storage tank sites located in Alameda county.

Date of Government Version: 03/29/2023
Date Data Arrived at EDR: 03/30/2023
Date Made Active in Reports: 06/13/2023
Number of Days to Update: 75

Source: Alameda County Environmental Health Services
Telephone: 510-567-6700
Last EDR Contact: 06/27/2023
Next Scheduled EDR Contact: 10/16/2023
Data Release Frequency: Semi-Annually

AMADOR COUNTY:

CUPA AMADOR: CUPA Facility List
Cupa Facility List

Date of Government Version: 04/27/2023
Date Data Arrived at EDR: 04/27/2023
Date Made Active in Reports: 07/13/2023
Number of Days to Update: 77

Source: Amador County Environmental Health
Telephone: 209-223-6439
Last EDR Contact: 07/26/2023
Next Scheduled EDR Contact: 11/13/2023
Data Release Frequency: Varies

BUTTE COUNTY:

CUPA BUTTE: CUPA Facility Listing
Cupa facility list.

Date of Government Version: 04/21/2017
Date Data Arrived at EDR: 04/25/2017
Date Made Active in Reports: 08/09/2017
Number of Days to Update: 106

Source: Public Health Department
Telephone: 530-538-7149
Last EDR Contact: 06/27/2023
Next Scheduled EDR Contact: 10/16/2023
Data Release Frequency: No Update Planned

CALVERAS COUNTY:

CUPA CALVERAS: CUPA Facility Listing
Cupa Facility Listing

Date of Government Version: 03/17/2023
Date Data Arrived at EDR: 03/21/2023
Date Made Active in Reports: 06/06/2023
Number of Days to Update: 77

Source: Calveras County Environmental Health
Telephone: 209-754-6399
Last EDR Contact: 06/27/2023
Next Scheduled EDR Contact: 10/02/2023
Data Release Frequency: Quarterly

COLUSA COUNTY:

CUPA COLUSA: CUPA Facility List
Cupa facility list.

Date of Government Version: 04/06/2020
Date Data Arrived at EDR: 04/23/2020
Date Made Active in Reports: 07/10/2020
Number of Days to Update: 78

Source: Health & Human Services
Telephone: 530-458-0396
Last EDR Contact: 07/26/2023
Next Scheduled EDR Contact: 11/13/2023
Data Release Frequency: Semi-Annually

CONTRA COSTA COUNTY:

SL CONTRA COSTA: Site List
List includes sites from the underground tank, hazardous waste generator and business plan/2185 programs.

Date of Government Version: 04/03/2023
Date Data Arrived at EDR: 04/20/2023
Date Made Active in Reports: 07/10/2023
Number of Days to Update: 81

Source: Contra Costa Health Services Department
Telephone: 925-646-2286
Last EDR Contact: 07/19/2023
Next Scheduled EDR Contact: 11/06/2023
Data Release Frequency: Semi-Annually

DEL NORTE COUNTY:

CUPA DEL NORTE: CUPA Facility List
Cupa Facility list

Date of Government Version: 02/13/2023
Date Data Arrived at EDR: 02/14/2023
Date Made Active in Reports: 05/08/2023
Number of Days to Update: 83

Source: Del Norte County Environmental Health Division
Telephone: 707-465-0426
Last EDR Contact: 07/19/2023
Next Scheduled EDR Contact: 11/06/2023
Data Release Frequency: Varies

EL DORADO COUNTY:

CUPA EL DORADO: CUPA Facility List
CUPA facility list.

Date of Government Version: 08/08/2022
Date Data Arrived at EDR: 08/09/2022
Date Made Active in Reports: 09/01/2022
Number of Days to Update: 23

Source: El Dorado County Environmental Management Department
Telephone: 530-621-6623
Last EDR Contact: 07/19/2023
Next Scheduled EDR Contact: 11/06/2023
Data Release Frequency: Varies

FRESNO COUNTY:

CUPA FRESNO: CUPA Resources List
Certified Unified Program Agency. CUPA's are responsible for implementing a unified hazardous materials and hazardous waste management regulatory program. The agency provides oversight of businesses that deal with hazardous materials, operate underground storage tanks or aboveground storage tanks.

Date of Government Version: 06/28/2021
Date Data Arrived at EDR: 12/21/2021
Date Made Active in Reports: 03/03/2022
Number of Days to Update: 72

Source: Dept. of Community Health
Telephone: 559-445-3271
Last EDR Contact: 06/29/2023
Next Scheduled EDR Contact: 10/09/2023
Data Release Frequency: Semi-Annually

GLENN COUNTY:

CUPA GLENN: CUPA Facility List
Cupa facility list

Date of Government Version: 01/22/2018
Date Data Arrived at EDR: 01/24/2018
Date Made Active in Reports: 03/14/2018
Number of Days to Update: 49

Source: Glenn County Air Pollution Control District
Telephone: 830-934-6500
Last EDR Contact: 07/11/2023
Next Scheduled EDR Contact: 10/30/2023
Data Release Frequency: No Update Planned

HUMBOLDT COUNTY:

CUPA HUMBOLDT: CUPA Facility List
CUPA facility list.

Date of Government Version: 08/12/2021
Date Data Arrived at EDR: 08/12/2021
Date Made Active in Reports: 11/08/2021
Number of Days to Update: 88

Source: Humboldt County Environmental Health
Telephone: N/A
Last EDR Contact: 05/10/2023
Next Scheduled EDR Contact: 08/28/2023
Data Release Frequency: Semi-Annually

IMPERIAL COUNTY:

CUPA IMPERIAL: CUPA Facility List
Cupa facility list.

Date of Government Version: 04/12/2023
Date Data Arrived at EDR: 04/14/2023
Date Made Active in Reports: 06/28/2023
Number of Days to Update: 75

Source: San Diego Border Field Office
Telephone: 760-339-2777
Last EDR Contact: 07/11/2023
Next Scheduled EDR Contact: 10/30/2023
Data Release Frequency: Varies

INYO COUNTY:

CUPA INYO: CUPA Facility List
Cupa facility list.

Date of Government Version: 04/02/2018
Date Data Arrived at EDR: 04/03/2018
Date Made Active in Reports: 06/14/2018
Number of Days to Update: 72

Source: Inyo County Environmental Health Services
Telephone: 760-878-0238
Last EDR Contact: 05/10/2023
Next Scheduled EDR Contact: 08/28/2023
Data Release Frequency: Varies

KERN COUNTY:

CUPA KERN: CUPA Facility List
A listing of sites included in the Kern County Hazardous Material Business Plan.

Date of Government Version: 01/30/2023
Date Data Arrived at EDR: 02/01/2023
Date Made Active in Reports: 04/19/2023
Number of Days to Update: 77

Source: Kern County Public Health
Telephone: 661-321-3000
Last EDR Contact: 07/26/2023
Next Scheduled EDR Contact: 11/13/2023
Data Release Frequency: Varies

UST KERN: Underground Storage Tank Sites & Tank Listing
Kern County Sites and Tanks Listing.

Date of Government Version: 05/04/2023
Date Data Arrived at EDR: 05/11/2023
Date Made Active in Reports: 06/14/2023
Number of Days to Update: 34

Source: Kern County Environment Health Services Department
Telephone: 661-862-8700
Last EDR Contact: 07/26/2023
Next Scheduled EDR Contact: 11/13/2023
Data Release Frequency: Quarterly

KINGS COUNTY:

CUPA KINGS: CUPA Facility List
A listing of sites included in the county's Certified Unified Program Agency database. California's Secretary for Environmental Protection established the unified hazardous materials and hazardous waste regulatory program as required by chapter 6.11 of the California Health and Safety Code. The Unified Program consolidates the administration, permits, inspections, and enforcement activities.

Date of Government Version: 12/03/2020
Date Data Arrived at EDR: 01/26/2021
Date Made Active in Reports: 04/14/2021
Number of Days to Update: 78

Source: Kings County Department of Public Health
Telephone: 559-584-1411
Last EDR Contact: 05/10/2023
Next Scheduled EDR Contact: 08/28/2023
Data Release Frequency: Varies

LAKE COUNTY:

CUPA LAKE: CUPA Facility List
Cupa facility list

Date of Government Version: 04/26/2023
Date Data Arrived at EDR: 04/27/2023
Date Made Active in Reports: 05/31/2023
Number of Days to Update: 34

Source: Lake County Environmental Health
Telephone: 707-263-1164
Last EDR Contact: 07/06/2023
Next Scheduled EDR Contact: 10/23/2023
Data Release Frequency: Varies

LASSEN COUNTY:

CUPA LASSEN: CUPA Facility List
Cupa facility list

Date of Government Version: 07/31/2020
Date Data Arrived at EDR: 08/21/2020
Date Made Active in Reports: 11/09/2020
Number of Days to Update: 80

Source: Lassen County Environmental Health
Telephone: 530-251-8528
Last EDR Contact: 07/11/2023
Next Scheduled EDR Contact: 10/30/2023
Data Release Frequency: Varies

LOS ANGELES COUNTY:

AOCONCERN: Key Areas of Concerns in Los Angeles County
San Gabriel Valley areas where VOC contamination is at or above the MCL as designated by region 9 EPA office. Date of Government Version: 3/30/2009 Exide Site area is a cleanup plan of lead-impacted soil surrounding the former Exide Facility as designated by the DTSC. Date of Government Version: 7/17/2017

Date of Government Version: 03/30/2009
Date Data Arrived at EDR: 03/31/2009
Date Made Active in Reports: 10/23/2009
Number of Days to Update: 206

Source: N/A
Telephone: N/A
Last EDR Contact: 06/06/2023
Next Scheduled EDR Contact: 09/25/2023
Data Release Frequency: No Update Planned

HMS LOS ANGELES: HMS: Street Number List
Industrial Waste and Underground Storage Tank Sites.

Date of Government Version: 04/03/2023
Date Data Arrived at EDR: 04/06/2023
Date Made Active in Reports: 06/26/2023
Number of Days to Update: 81

Source: Department of Public Works
Telephone: 626-458-3517
Last EDR Contact: 06/27/2023
Next Scheduled EDR Contact: 10/16/2023
Data Release Frequency: Semi-Annually

LF LOS ANGELES: List of Solid Waste Facilities
Solid Waste Facilities in Los Angeles County.

Date of Government Version: 04/10/2023
Date Data Arrived at EDR: 04/11/2023
Date Made Active in Reports: 06/26/2023
Number of Days to Update: 76

Source: La County Department of Public Works
Telephone: 818-458-5185
Last EDR Contact: 07/10/2023
Next Scheduled EDR Contact: 10/23/2023
Data Release Frequency: Varies

LF LOS ANGELES CITY: City of Los Angeles Landfills
Landfills owned and maintained by the City of Los Angeles.

Date of Government Version: 12/31/2022
Date Data Arrived at EDR: 01/12/2023
Date Made Active in Reports: 03/29/2023
Number of Days to Update: 76

Source: Engineering & Construction Division
Telephone: 213-473-7869
Last EDR Contact: 07/06/2023
Next Scheduled EDR Contact: 10/23/2023
Data Release Frequency: Varies

LOS ANGELES AST: Active & Inactive AST Inventory
A listing of active & inactive above ground petroleum storage tank site locations, located in the City of Los Angeles.

Date of Government Version: 06/01/2019
Date Data Arrived at EDR: 06/25/2019
Date Made Active in Reports: 08/22/2019
Number of Days to Update: 58

Source: Los Angeles Fire Department
Telephone: 213-978-3800
Last EDR Contact: 06/14/2023
Next Scheduled EDR Contact: 10/02/2023
Data Release Frequency: Varies

LOS ANGELES CO LF METHANE: Methane Producing Landfills
This data was created on April 30, 2012 to represent known disposal sites in Los Angeles County that may produce and emanate methane gas. The shapefile contains disposal sites within Los Angeles County that once accepted degradable refuse material. Information used to create this data was extracted from a landfill survey performed by County Engineers (Major Waste System Map, 1973) as well as historical records from CalRecycle, Regional Water Quality Control Board, and Los Angeles County Department of Public Health

Date of Government Version: 01/10/2022
Date Data Arrived at EDR: 01/12/2022
Date Made Active in Reports: 04/04/2022
Number of Days to Update: 82

Source: Los Angeles County Department of Public Works
Telephone: 626-458-6973
Last EDR Contact: 07/13/2023
Next Scheduled EDR Contact: 10/23/2023
Data Release Frequency: No Update Planned

LOS ANGELES HM: Active & Inactive Hazardous Materials Inventory
A listing of active & inactive hazardous materials facility locations, located in the City of Los Angeles.

Date of Government Version: 11/01/2022
Date Data Arrived at EDR: 12/14/2022
Date Made Active in Reports: 03/07/2023
Number of Days to Update: 83

Source: Los Angeles Fire Department
Telephone: 213-978-3800
Last EDR Contact: 06/22/2023
Next Scheduled EDR Contact: 10/02/2023
Data Release Frequency: Varies

LOS ANGELES UST: Active & Inactive UST Inventory
A listing of active & inactive underground storage tank site locations and underground storage tank historical sites, located in the City of Los Angeles.

Date of Government Version: 11/01/2022
Date Data Arrived at EDR: 12/14/2022
Date Made Active in Reports: 03/07/2023
Number of Days to Update: 83

Source: Los Angeles Fire Department
Telephone: 213-978-3800
Last EDR Contact: 06/22/2023
Next Scheduled EDR Contact: 10/02/2023
Data Release Frequency: Varies

SITE MIT LOS ANGELES: Site Mitigation List
Industrial sites that have had some sort of spill or complaint.

Date of Government Version: 03/02/2023
Date Data Arrived at EDR: 04/18/2023
Date Made Active in Reports: 07/07/2023
Number of Days to Update: 80

Source: Community Health Services
Telephone: 323-890-7806
Last EDR Contact: 07/20/2023
Next Scheduled EDR Contact: 10/30/2023
Data Release Frequency: Annually

UST EL SEGUNDO: City of El Segundo Underground Storage Tank
Underground storage tank sites located in El Segundo city.

Date of Government Version: 01/21/2017
Date Data Arrived at EDR: 04/19/2017
Date Made Active in Reports: 05/10/2017
Number of Days to Update: 21

Source: City of El Segundo Fire Department
Telephone: 310-524-2236
Last EDR Contact: 07/05/2023
Next Scheduled EDR Contact: 10/23/2023
Data Release Frequency: No Update Planned

UST LONG BEACH: City of Long Beach Underground Storage Tank
Underground storage tank sites located in the city of Long Beach.

Date of Government Version: 04/22/2019
Date Data Arrived at EDR: 04/23/2019
Date Made Active in Reports: 06/27/2019
Number of Days to Update: 65

Source: City of Long Beach Fire Department
Telephone: 562-570-2563
Last EDR Contact: 07/11/2023
Next Scheduled EDR Contact: 10/30/2023
Data Release Frequency: Varies

UST TORRANCE: City of Torrance Underground Storage Tank
Underground storage tank sites located in the city of Torrance.

Date of Government Version: 04/12/2023
Date Data Arrived at EDR: 05/02/2023
Date Made Active in Reports: 06/13/2023
Number of Days to Update: 42

Source: City of Torrance Fire Department
Telephone: 310-618-2973
Last EDR Contact: 07/11/2023
Next Scheduled EDR Contact: 10/30/2023
Data Release Frequency: Semi-Annually

MADERA COUNTY:

CUPA MADERA: CUPA Facility List
A listing of sites included in the county's Certified Unified Program Agency database. California's Secretary for Environmental Protection established the unified hazardous materials and hazardous waste regulatory program as required by chapter 6.11 of the California Health and Safety Code. The Unified Program consolidates the administration, permits, inspections, and enforcement activities.

Date of Government Version: 08/10/2020
Date Data Arrived at EDR: 08/12/2020
Date Made Active in Reports: 10/23/2020
Number of Days to Update: 72

Source: Madera County Environmental Health
Telephone: 559-675-7823
Last EDR Contact: 05/10/2023
Next Scheduled EDR Contact: 08/28/2023
Data Release Frequency: Varies

MARIN COUNTY:

UST MARIN: Underground Storage Tank Sites
Currently permitted USTs in Marin County.

Date of Government Version: 09/26/2018
Date Data Arrived at EDR: 10/04/2018
Date Made Active in Reports: 11/02/2018
Number of Days to Update: 29

Source: Public Works Department Waste Management
Telephone: 415-473-6647
Last EDR Contact: 06/21/2023
Next Scheduled EDR Contact: 10/09/2023
Data Release Frequency: Semi-Annually

MENDOCINO COUNTY:

UST MENDOCINO: Mendocino County UST Database
A listing of underground storage tank locations in Mendocino County.

Date of Government Version: 09/22/2021
Date Data Arrived at EDR: 11/18/2021
Date Made Active in Reports: 11/22/2021
Number of Days to Update: 4

Source: Department of Public Health
Telephone: 707-463-4466
Last EDR Contact: 05/17/2023
Next Scheduled EDR Contact: 09/04/2023
Data Release Frequency: Annually

MERCED COUNTY:

CUPA MERCED: CUPA Facility List
CUPA facility list.

Date of Government Version: 02/15/2022
Date Data Arrived at EDR: 02/17/2022
Date Made Active in Reports: 05/11/2022
Number of Days to Update: 83

Source: Merced County Environmental Health
Telephone: 209-381-1094
Last EDR Contact: 07/25/2023
Next Scheduled EDR Contact: 08/28/2023
Data Release Frequency: Varies

MONO COUNTY:

CUPA MONO: CUPA Facility List
CUPA Facility List

Date of Government Version: 02/22/2021
Date Data Arrived at EDR: 03/02/2021
Date Made Active in Reports: 05/19/2021
Number of Days to Update: 78

Source: Mono County Health Department
Telephone: 760-932-5580
Last EDR Contact: 05/17/2023
Next Scheduled EDR Contact: 09/04/2023
Data Release Frequency: Varies

MONTEREY COUNTY:

CUPA MONTEREY: CUPA Facility Listing
CUPA Program listing from the Environmental Health Division.

Date of Government Version: 10/04/2021
Date Data Arrived at EDR: 10/06/2021
Date Made Active in Reports: 12/29/2021
Number of Days to Update: 84

Source: Monterey County Health Department
Telephone: 831-796-1297
Last EDR Contact: 07/19/2023
Next Scheduled EDR Contact: 10/09/2023
Data Release Frequency: Varies

NAPA COUNTY:

LUST NAPA: Sites With Reported Contamination
A listing of leaking underground storage tank sites located in Napa county.

Date of Government Version: 01/09/2017
Date Data Arrived at EDR: 01/11/2017
Date Made Active in Reports: 03/02/2017
Number of Days to Update: 50

Source: Napa County Department of Environmental Management
Telephone: 707-253-4269
Last EDR Contact: 05/17/2023
Next Scheduled EDR Contact: 09/04/2023
Data Release Frequency: No Update Planned

UST NAPA: Closed and Operating Underground Storage Tank Sites
Underground storage tank sites located in Napa county.

Date of Government Version: 09/05/2019
Date Data Arrived at EDR: 09/09/2019
Date Made Active in Reports: 10/31/2019
Number of Days to Update: 52

Source: Napa County Department of Environmental Management
Telephone: 707-253-4269
Last EDR Contact: 05/17/2023
Next Scheduled EDR Contact: 09/04/2023
Data Release Frequency: No Update Planned

NEVADA COUNTY:

CUPA NEVADA: CUPA Facility List
CUPA facility list.

Date of Government Version: 05/04/2023
Date Data Arrived at EDR: 05/05/2023
Date Made Active in Reports: 07/25/2023
Number of Days to Update: 81

Source: Community Development Agency
Telephone: 530-265-1467
Last EDR Contact: 07/19/2023
Next Scheduled EDR Contact: 11/06/2023
Data Release Frequency: Varies

ORANGE COUNTY:

IND_SITE ORANGE: List of Industrial Site Cleanups
Petroleum and non-petroleum spills.

Date of Government Version: 02/02/2023
Date Data Arrived at EDR: 02/09/2023
Date Made Active in Reports: 05/09/2023
Number of Days to Update: 89

Source: Health Care Agency
Telephone: 714-834-3446
Last EDR Contact: 05/03/2023
Next Scheduled EDR Contact: 08/14/2023
Data Release Frequency: Annually

LUST ORANGE: List of Underground Storage Tank Cleanups
Orange County Underground Storage Tank Cleanups (LUST).

Date of Government Version: 02/02/2023
Date Data Arrived at EDR: 02/09/2023
Date Made Active in Reports: 05/04/2023
Number of Days to Update: 84

Source: Health Care Agency
Telephone: 714-834-3446
Last EDR Contact: 05/03/2023
Next Scheduled EDR Contact: 08/14/2023
Data Release Frequency: Quarterly

UST ORANGE: List of Underground Storage Tank Facilities
Orange County Underground Storage Tank Facilities (UST).

Date of Government Version: 04/01/2023
Date Data Arrived at EDR: 05/18/2023
Date Made Active in Reports: 06/14/2023
Number of Days to Update: 27

Source: Health Care Agency
Telephone: 714-834-3446
Last EDR Contact: 05/03/2023
Next Scheduled EDR Contact: 08/14/2023
Data Release Frequency: Quarterly

PLACER COUNTY:

MS PLACER: Master List of Facilities
List includes aboveground tanks, underground tanks and cleanup sites.

Date of Government Version: 08/26/2022
Date Data Arrived at EDR: 08/29/2022
Date Made Active in Reports: 11/15/2022
Number of Days to Update: 78

Source: Placer County Health and Human Services
Telephone: 530-745-2363
Last EDR Contact: 05/08/2023
Next Scheduled EDR Contact: 09/11/2023
Data Release Frequency: Semi-Annually

PLUMAS COUNTY:

CUPA PLUMAS: CUPA Facility List
Plumas County CUPA Program facilities.

Date of Government Version: 03/31/2019
Date Data Arrived at EDR: 04/23/2019
Date Made Active in Reports: 06/26/2019
Number of Days to Update: 64

Source: Plumas County Environmental Health
Telephone: 530-283-6355
Last EDR Contact: 07/11/2023
Next Scheduled EDR Contact: 10/30/2023
Data Release Frequency: Varies

RIVERSIDE COUNTY:

LUST RIVERSIDE: Listing of Underground Tank Cleanup Sites
Riverside County Underground Storage Tank Cleanup Sites (LUST).

Date of Government Version: 04/10/2023
Date Data Arrived at EDR: 04/12/2023
Date Made Active in Reports: 06/28/2023
Number of Days to Update: 77

Source: Department of Environmental Health
Telephone: 951-358-5055
Last EDR Contact: 06/06/2023
Next Scheduled EDR Contact: 09/25/2023
Data Release Frequency: Quarterly

UST RIVERSIDE: Underground Storage Tank Tank List
Underground storage tank sites located in Riverside county.

Date of Government Version: 04/10/2023
Date Data Arrived at EDR: 04/12/2023
Date Made Active in Reports: 06/13/2023
Number of Days to Update: 62

Source: Department of Environmental Health
Telephone: 951-358-5055
Last EDR Contact: 06/06/2023
Next Scheduled EDR Contact: 09/25/2023
Data Release Frequency: Quarterly

SACRAMENTO COUNTY:

CS SACRAMENTO: Toxic Site Clean-Up List
List of sites where unauthorized releases of potentially hazardous materials have occurred.

Date of Government Version: 11/07/2022
Date Data Arrived at EDR: 12/21/2022
Date Made Active in Reports: 03/16/2023
Number of Days to Update: 85

Source: Sacramento County Environmental Management
Telephone: 916-875-8406
Last EDR Contact: 06/29/2023
Next Scheduled EDR Contact: 10/09/2023
Data Release Frequency: Quarterly

ML SACRAMENTO: Master Hazardous Materials Facility List
Any business that has hazardous materials on site - hazardous material storage sites, underground storage tanks, waste generators.

Date of Government Version: 11/07/2022
Date Data Arrived at EDR: 12/09/2022
Date Made Active in Reports: 03/01/2023
Number of Days to Update: 82

Source: Sacramento County Environmental Management
Telephone: 916-875-8406
Last EDR Contact: 06/29/2023
Next Scheduled EDR Contact: 10/09/2023
Data Release Frequency: Quarterly

SAN BENITO COUNTY:

CUPA SAN BENITO: CUPA Facility List
Cupa facility list

Date of Government Version: 05/02/2023
Date Data Arrived at EDR: 05/04/2023
Date Made Active in Reports: 07/25/2023
Number of Days to Update: 82

Source: San Benito County Environmental Health
Telephone: N/A
Last EDR Contact: 07/26/2023
Next Scheduled EDR Contact: 11/13/2023
Data Release Frequency: Varies

SAN BERNARDINO COUNTY:

PERMITS SAN BERNARDINO: Hazardous Material Permits
This listing includes underground storage tanks, medical waste handlers/generators, hazardous materials handlers, hazardous waste generators, and waste oil generators/handlers.

Date of Government Version: 02/15/2023
Date Data Arrived at EDR: 02/15/2023
Date Made Active in Reports: 05/09/2023
Number of Days to Update: 83

Source: San Bernardino County Fire Department Hazardous Materials Division
Telephone: 909-387-3041
Last EDR Contact: 07/26/2023
Next Scheduled EDR Contact: 11/13/2023
Data Release Frequency: Quarterly

SAN DIEGO COUNTY:

HMMD SAN DIEGO: Hazardous Materials Management Division Database
The database includes: HE58 - This report contains the business name, site address, business phone number, establishment 'H' permit number, type of permit, and the business status. HE17 - In addition to providing the same information provided in the HE58 listing, HE17 provides inspection dates, violations received by the establishment, hazardous waste generated, the quantity, method of storage, treatment/disposal of waste and the hauler, and information on underground storage tanks. Unauthorized Release List - Includes a summary of environmental contamination cases in San Diego County (underground tank cases, non-tank cases, groundwater contamination, and soil contamination are included.)

Date of Government Version: 02/27/2023
Date Data Arrived at EDR: 02/28/2023
Date Made Active in Reports: 05/17/2023
Number of Days to Update: 78

Source: Hazardous Materials Management Division
Telephone: 619-338-2268
Last EDR Contact: 05/25/2023
Next Scheduled EDR Contact: 09/11/2023
Data Release Frequency: Quarterly

LF SAN DIEGO: Solid Waste Facilities
San Diego County Solid Waste Facilities.

Date of Government Version: 04/04/2023
Date Data Arrived at EDR: 04/05/2023
Date Made Active in Reports: 06/27/2023
Number of Days to Update: 83

Source: Department of Health Services
Telephone: 619-338-2209
Last EDR Contact: 07/11/2023
Next Scheduled EDR Contact: 10/30/2023
Data Release Frequency: Varies

SAN DIEGO CO LOP: Local Oversight Program Listing
A listing of all LOP release sites that are or were under the County of San Diego's jurisdiction. Included are closed or transferred cases, open cases, and cases that did not have a case type indicated. The cases without a case type are mostly complaints; however, some of them could be LOP cases.

Date of Government Version: 07/22/2021
Date Data Arrived at EDR: 10/19/2021
Date Made Active in Reports: 01/13/2022
Number of Days to Update: 86

Source: Department of Environmental Health
Telephone: 858-505-6874
Last EDR Contact: 07/11/2023
Next Scheduled EDR Contact: 10/30/2023
Data Release Frequency: Varies

SAN DIEGO CO SAM: Environmental Case Listing
The listing contains all underground tank release cases and projects pertaining to properties contaminated with hazardous substances that are actively under review by the Site Assessment and Mitigation Program.

Date of Government Version: 03/23/2010
Date Data Arrived at EDR: 06/15/2010
Date Made Active in Reports: 07/09/2010
Number of Days to Update: 24

Source: San Diego County Department of Environmental Health
Telephone: 619-338-2371
Last EDR Contact: 05/23/2023
Next Scheduled EDR Contact: 09/11/2023
Data Release Frequency: No Update Planned

SAN FRANCISCO COUNTY:

CUPA SAN FRANCISCO CO: CUPA Facility Listing
Cupa facilities

Date of Government Version: 04/28/2023
Date Data Arrived at EDR: 04/28/2023
Date Made Active in Reports: 07/14/2023
Number of Days to Update: 77

Source: San Francisco County Department of Environmental Health
Telephone: 415-252-3896
Last EDR Contact: 07/26/2023
Next Scheduled EDR Contact: 11/13/2023
Data Release Frequency: Varies

LUST SAN FRANCISCO: Local Oversite Facilities
A listing of leaking underground storage tank sites located in San Francisco county.

Date of Government Version: 09/19/2008
Date Data Arrived at EDR: 09/19/2008
Date Made Active in Reports: 09/29/2008
Number of Days to Update: 10

Source: Department Of Public Health San Francisco County
Telephone: 415-252-3920
Last EDR Contact: 07/26/2023
Next Scheduled EDR Contact: 11/13/2023
Data Release Frequency: No Update Planned

UST SAN FRANCISCO: Underground Storage Tank Information
Underground storage tank sites located in San Francisco county.

Date of Government Version: 04/28/2023
Date Data Arrived at EDR: 04/28/2023
Date Made Active in Reports: 05/03/2023
Number of Days to Update: 5

Source: Department of Public Health
Telephone: 415-252-3920
Last EDR Contact: 07/26/2023
Next Scheduled EDR Contact: 11/13/2023
Data Release Frequency: Quarterly

SAN FRANCISO COUNTY:

SAN FRANCISCO MAHER: Maher Ordinance Property Listing
a listing of properties that fall within a Maher Ordinance, for all of San Francisco

Date of Government Version: 04/11/2023
Date Data Arrived at EDR: 04/13/2023
Date Made Active in Reports: 07/11/2023
Number of Days to Update: 89

Source: San Francisco Planning
Telephone: 628-652-7483
Last EDR Contact: 07/18/2023
Next Scheduled EDR Contact: 10/30/2023
Data Release Frequency: Varies

SAN JOAQUIN COUNTY:

UST SAN JOAQUIN: San Joaquin Co. UST
A listing of underground storage tank locations in San Joaquin county.

Date of Government Version: 06/22/2018
Date Data Arrived at EDR: 06/26/2018
Date Made Active in Reports: 07/11/2018
Number of Days to Update: 15

Source: Environmental Health Department
Telephone: N/A
Last EDR Contact: 06/06/2023
Next Scheduled EDR Contact: 09/25/2023
Data Release Frequency: Semi-Annually

SAN LUIS OBISPO COUNTY:

CUPA SAN LUIS OBISPO: CUPA Facility List
Cupa Facility List.

Date of Government Version: 02/09/2023
Date Data Arrived at EDR: 02/10/2023
Date Made Active in Reports: 05/05/2023
Number of Days to Update: 84

Source: San Luis Obispo County Public Health Department
Telephone: 805-781-5596
Last EDR Contact: 05/10/2023
Next Scheduled EDR Contact: 08/28/2023
Data Release Frequency: Varies

SAN MATEO COUNTY:

BI SAN MATEO: Business Inventory
List includes Hazardous Materials Business Plan, hazardous waste generators, and underground storage tanks.

Date of Government Version: 02/20/2020
Date Data Arrived at EDR: 02/20/2020
Date Made Active in Reports: 04/24/2020
Number of Days to Update: 64

Source: San Mateo County Environmental Health Services Division
Telephone: 650-363-1921
Last EDR Contact: 06/08/2023
Next Scheduled EDR Contact: 09/18/2023
Data Release Frequency: Annually

LUST SAN MATEO: Fuel Leak List
A listing of leaking underground storage tank sites located in San Mateo county.

Date of Government Version: 03/29/2019
Date Data Arrived at EDR: 03/29/2019
Date Made Active in Reports: 05/29/2019
Number of Days to Update: 61

Source: San Mateo County Environmental Health Services Division
Telephone: 650-363-1921
Last EDR Contact: 05/31/2023
Next Scheduled EDR Contact: 09/18/2023
Data Release Frequency: Semi-Annually

SANTA BARBARA COUNTY:

CUPA SANTA BARBARA: CUPA Facility Listing
CUPA Program Listing from the Environmental Health Services division.

Date of Government Version: 09/08/2011
Date Data Arrived at EDR: 09/09/2011
Date Made Active in Reports: 10/07/2011
Number of Days to Update: 28

Source: Santa Barbara County Public Health Department
Telephone: 805-686-8167
Last EDR Contact: 05/10/2023
Next Scheduled EDR Contact: 08/28/2023
Data Release Frequency: No Update Planned

SANTA CLARA COUNTY:

CUPA SANTA CLARA: Cupa Facility List
Cupa facility list

Date of Government Version: 02/10/2023
Date Data Arrived at EDR: 02/10/2023
Date Made Active in Reports: 05/05/2023
Number of Days to Update: 84

Source: Department of Environmental Health
Telephone: 408-918-1973
Last EDR Contact: 05/10/2023
Next Scheduled EDR Contact: 08/28/2023
Data Release Frequency: Varies

HIST LUST SANTA CLARA: HIST LUST - Fuel Leak Site Activity Report
A listing of open and closed leaking underground storage tanks. This listing is no longer updated by the county. Leaking underground storage tanks are now handled by the Department of Environmental Health.

Date of Government Version: 03/29/2005
Date Data Arrived at EDR: 03/30/2005
Date Made Active in Reports: 04/21/2005
Number of Days to Update: 22

Source: Santa Clara Valley Water District
Telephone: 408-265-2600
Last EDR Contact: 03/23/2009
Next Scheduled EDR Contact: 06/22/2009
Data Release Frequency: No Update Planned

LUST SANTA CLARA: LOP Listing
A listing of leaking underground storage tanks located in Santa Clara county.

Date of Government Version: 03/03/2014
Date Data Arrived at EDR: 03/05/2014
Date Made Active in Reports: 03/18/2014
Number of Days to Update: 13

Source: Department of Environmental Health
Telephone: 408-918-3417
Last EDR Contact: 05/17/2023
Next Scheduled EDR Contact: 09/04/2023
Data Release Frequency: No Update Planned

SANTA CRUZ COUNTY:

CUPA SANTA CRUZ: CUPA Facility List
CUPA facility listing.

Date of Government Version: 01/21/2017
Date Data Arrived at EDR: 02/22/2017
Date Made Active in Reports: 05/23/2017
Number of Days to Update: 90

Source: Santa Cruz County Environmental Health
Telephone: 831-464-2761
Last EDR Contact: 05/10/2023
Next Scheduled EDR Contact: 08/28/2023
Data Release Frequency: Varies

SHASTA COUNTY:

CUPA SHASTA: CUPA Facility List
Cupa Facility List.

Date of Government Version: 06/15/2017
Date Data Arrived at EDR: 06/19/2017
Date Made Active in Reports: 08/09/2017
Number of Days to Update: 51

Source: Shasta County Department of Resource Management
Telephone: 530-225-5789
Last EDR Contact: 05/10/2023
Next Scheduled EDR Contact: 08/28/2023
Data Release Frequency: Varies

SOLANO COUNTY:

LUST SOLANO: Leaking Underground Storage Tanks
A listing of leaking underground storage tank sites located in Solano county.

Date of Government Version: 06/04/2019
Date Data Arrived at EDR: 06/06/2019
Date Made Active in Reports: 08/13/2019
Number of Days to Update: 68

Source: Solano County Department of Environmental Management
Telephone: 707-784-6770
Last EDR Contact: 05/23/2023
Next Scheduled EDR Contact: 09/11/2023
Data Release Frequency: Quarterly

UST SOLANO: Underground Storage Tanks
Underground storage tank sites located in Solano county.

Date of Government Version: 09/15/2021
Date Data Arrived at EDR: 09/16/2021
Date Made Active in Reports: 12/09/2021
Number of Days to Update: 84

Source: Solano County Department of Environmental Management
Telephone: 707-784-6770
Last EDR Contact: 05/23/2023
Next Scheduled EDR Contact: 09/11/2023
Data Release Frequency: Quarterly

SONOMA COUNTY:

CUPA SONOMA: Cupa Facility List
Cupa Facility list

Date of Government Version: 07/02/2021
Date Data Arrived at EDR: 07/06/2021
Date Made Active in Reports: 07/14/2021
Number of Days to Update: 8

Source: County of Sonoma Fire & Emergency Services Department
Telephone: 707-565-1174
Last EDR Contact: 06/13/2023
Next Scheduled EDR Contact: 10/02/2023
Data Release Frequency: Varies

LUST SONOMA: Leaking Underground Storage Tank Sites
A listing of leaking underground storage tank sites located in Sonoma county.

Date of Government Version: 06/30/2021
Date Data Arrived at EDR: 06/30/2021
Date Made Active in Reports: 09/24/2021
Number of Days to Update: 86

Source: Department of Health Services
Telephone: 707-565-6565
Last EDR Contact: 06/13/2023
Next Scheduled EDR Contact: 10/02/2023
Data Release Frequency: Quarterly

STANISLAUS COUNTY:

CUPA STANISLAUS: CUPA Facility List
Cupa facility list

Date of Government Version: 02/08/2022
Date Data Arrived at EDR: 02/10/2022
Date Made Active in Reports: 05/04/2022
Number of Days to Update: 83

Source: Stanislaus County Department of Ennvironmental Protection
Telephone: 209-525-6751
Last EDR Contact: 07/05/2023
Next Scheduled EDR Contact: 10/23/2023
Data Release Frequency: Varies

SUTTER COUNTY:

UST SUTTER: Underground Storage Tanks
Underground storage tank sites located in Sutter county.

Date of Government Version: 08/03/2022
Date Data Arrived at EDR: 08/25/2022
Date Made Active in Reports: 11/14/2022
Number of Days to Update: 81

Source: Sutter County Environmental Health Services
Telephone: 530-822-7500
Last EDR Contact: 05/23/2023
Next Scheduled EDR Contact: 09/11/2023
Data Release Frequency: Semi-Annually

TEHAMA COUNTY:

CUPA TEHAMA: CUPA Facility List
Cupa facilities

Date of Government Version: 11/17/2022
Date Data Arrived at EDR: 11/21/2022
Date Made Active in Reports: 02/10/2023
Number of Days to Update: 81

Source: Tehama County Department of Environmental Health
Telephone: 530-527-8020
Last EDR Contact: 07/26/2023
Next Scheduled EDR Contact: 11/13/2023
Data Release Frequency: Varies

TRINITY COUNTY:

CUPA TRINITY: CUPA Facility List
Cupa facility list

Date of Government Version: 04/12/2023
Date Data Arrived at EDR: 04/13/2023
Date Made Active in Reports: 06/28/2023
Number of Days to Update: 76

Source: Department of Toxic Substances Control
Telephone: 760-352-0381
Last EDR Contact: 07/11/2023
Next Scheduled EDR Contact: 10/30/2023
Data Release Frequency: Varies

TULARE COUNTY:

CUPA TULARE: CUPA Facility List
Cupa program facilities

Date of Government Version: 10/07/2022
Date Data Arrived at EDR: 10/07/2022
Date Made Active in Reports: 12/21/2022
Number of Days to Update: 75

Source: Tulare County Environmental Health Services Division
Telephone: 559-624-7400
Last EDR Contact: 07/26/2023
Next Scheduled EDR Contact: 11/13/2023
Data Release Frequency: Varies

TUOLUMNE COUNTY:

CUPA TUOLUMNE: CUPA Facility List
Cupa facility list

Date of Government Version: 04/23/2018
Date Data Arrived at EDR: 04/25/2018
Date Made Active in Reports: 06/25/2018
Number of Days to Update: 61

Source: Divison of Environmental Health
Telephone: 209-533-5633
Last EDR Contact: 07/11/2023
Next Scheduled EDR Contact: 10/30/2023
Data Release Frequency: Varies

VENTURA COUNTY:

BWT VENTURA: Business Plan, Hazardous Waste Producers, and Operating Underground Tanks
The BWT list indicates by site address whether the Environmental Health Division has Business Plan (B), Waste Producer (W), and/or Underground Tank (T) information.

Date of Government Version: 03/27/2023
Date Data Arrived at EDR: 04/25/2023
Date Made Active in Reports: 07/14/2023
Number of Days to Update: 80

Source: Ventura County Environmental Health Division
Telephone: 805-654-2813
Last EDR Contact: 07/17/2023
Next Scheduled EDR Contact: 10/30/2023
Data Release Frequency: Quarterly

LF VENTURA: Inventory of Illegal Abandoned and Inactive Sites
Ventura County Inventory of Closed, Illegal Abandoned, and Inactive Sites.

Date of Government Version: 12/01/2011
Date Data Arrived at EDR: 12/01/2011
Date Made Active in Reports: 01/19/2012
Number of Days to Update: 49

Source: Environmental Health Division
Telephone: 805-654-2813
Last EDR Contact: 06/21/2023
Next Scheduled EDR Contact: 10/09/2023
Data Release Frequency: No Update Planned

LUST VENTURA: Listing of Underground Tank Cleanup Sites
Ventura County Underground Storage Tank Cleanup Sites (LUST).

Date of Government Version: 05/29/2008
Date Data Arrived at EDR: 06/24/2008
Date Made Active in Reports: 07/31/2008
Number of Days to Update: 37

Source: Environmental Health Division
Telephone: 805-654-2813
Last EDR Contact: 05/03/2023
Next Scheduled EDR Contact: 08/21/2023
Data Release Frequency: No Update Planned

MED WASTE VENTURA: Medical Waste Program List
To protect public health and safety and the environment from potential exposure to disease causing agents, the Environmental Health Division Medical Waste Program regulates the generation, handling, storage, treatment and disposal of medical waste throughout the County.

Date of Government Version: 03/27/2023
Date Data Arrived at EDR: 04/21/2023
Date Made Active in Reports: 07/07/2023
Number of Days to Update: 77

Source: Ventura County Resource Management Agency
Telephone: 805-654-2813
Last EDR Contact: 07/17/2023
Next Scheduled EDR Contact: 10/30/2023
Data Release Frequency: Quarterly

UST VENTURA: Underground Tank Closed Sites List
Ventura County Operating Underground Storage Tank Sites (UST)/Underground Tank Closed Sites List.

Date of Government Version: 05/26/2023
Date Data Arrived at EDR: 06/02/2023
Date Made Active in Reports: 06/14/2023
Number of Days to Update: 12

Source: Environmental Health Division
Telephone: 805-654-2813
Last EDR Contact: 06/02/2023
Next Scheduled EDR Contact: 09/18/2023
Data Release Frequency: Quarterly

YOLO COUNTY:

UST YOLO: Underground Storage Tank Comprehensive Facility Report
Underground storage tank sites located in Yolo county.

Date of Government Version: 04/03/2023
Date Data Arrived at EDR: 04/18/2023
Date Made Active in Reports: 06/13/2023
Number of Days to Update: 56

Source: Yolo County Department of Health
Telephone: 530-666-8646
Last EDR Contact: 06/21/2023
Next Scheduled EDR Contact: 10/09/2023
Data Release Frequency: Annually

YUBA COUNTY:

CUPA YUBA: CUPA Facility List
CUPA facility listing for Yuba County.

Date of Government Version: 05/04/2023
Date Data Arrived at EDR: 05/04/2023
Date Made Active in Reports: 07/25/2023
Number of Days to Update: 82

Source: Yuba County Environmental Health Department
Telephone: 530-749-7523
Last EDR Contact: 07/19/2023
Next Scheduled EDR Contact: 11/06/2023
Data Release Frequency: Varies

OTHER DATABASE(S)

Depending on the geographic area covered by this report, the data provided in these specialty databases may or may not be complete. For example, the existence of wetlands information data in a specific report does not mean that all wetlands in the area covered by the report are included. Moreover, the absence of any reported wetlands information does not necessarily mean that wetlands do not exist in the area covered by the report.

CT MANIFEST: Hazardous Waste Manifest Data
Facility and manifest data. Manifest is a document that lists and tracks hazardous waste from the generator through transporters to a tsd facility.

Date of Government Version: 11/16/2022
Date Data Arrived at EDR: 11/16/2022
Date Made Active in Reports: 02/06/2023
Number of Days to Update: 82

Source: Department of Energy & Environmental Protection
Telephone: 860-424-3375
Last EDR Contact: 05/11/2023
Next Scheduled EDR Contact: 08/21/2023
Data Release Frequency: No Update Planned

NJ MANIFEST: Manifest Information
Hazardous waste manifest information.

Date of Government Version: 12/31/2018
Date Data Arrived at EDR: 04/10/2019
Date Made Active in Reports: 05/16/2019
Number of Days to Update: 36

Source: Department of Environmental Protection
Telephone: N/A
Last EDR Contact: 06/27/2023
Next Scheduled EDR Contact: 10/16/2023
Data Release Frequency: Annually

NY MANIFEST: Facility and Manifest Data
Manifest is a document that lists and tracks hazardous waste from the generator through transporters to a TSD facility.

Date of Government Version: 01/01/2019
Date Data Arrived at EDR: 10/29/2021
Date Made Active in Reports: 01/19/2022
Number of Days to Update: 82

Source: Department of Environmental Conservation
Telephone: 518-402-8651
Last EDR Contact: 07/27/2023
Next Scheduled EDR Contact: 11/06/2023
Data Release Frequency: Quarterly

PA MANIFEST: Manifest Information
Hazardous waste manifest information.

Date of Government Version: 06/30/2018
Date Data Arrived at EDR: 07/19/2019
Date Made Active in Reports: 09/10/2019
Number of Days to Update: 53

Source: Department of Environmental Protection
Telephone: 717-783-8990
Last EDR Contact: 07/06/2023
Next Scheduled EDR Contact: 10/23/2023
Data Release Frequency: Annually

RI MANIFEST: Manifest information
Hazardous waste manifest information

Date of Government Version: 12/31/2020
Date Data Arrived at EDR: 11/30/2021
Date Made Active in Reports: 02/18/2022
Number of Days to Update: 80

Source: Department of Environmental Management
Telephone: 401-222-2797
Last EDR Contact: 05/10/2022
Next Scheduled EDR Contact: 08/28/2023
Data Release Frequency: Annually

WI MANIFEST: Manifest Information
Hazardous waste manifest information.

Date of Government Version: 05/31/2018
Date Data Arrived at EDR: 06/19/2019
Date Made Active in Reports: 09/03/2019
Number of Days to Update: 76

Source: Department of Natural Resources
Telephone: N/A
Last EDR Contact: 06/01/2023
Next Scheduled EDR Contact: 09/18/2023
Data Release Frequency: Annually

Oil/Gas Pipelines
Source: Endeavor Business Media
Petroleum Bundle (Crude Oil, Refined Products, Petrochemicals, Gas Liquids (LPG/NGL), and Specialty Gases (Miscellaneous)) N = Natural Gas Bundle (Natural Gas, Gas Liquids (LPG/NGL), and Specialty Gases (Miscellaneous)). This map includes information copyrighted by Endeavor Business Media. This information is provided on a best effort basis and Endeavor Business Media does not guarantee its accuracy nor warrant its fitness for any particular purpose. Such information has been reprinted with the permission of Endeavor Business Media.

Electric Power Transmission Line Data
Source: Endeavor Business Media
This map includes information copyrighted by Endeavor Business Media. This information is provided on a best effort basis and Endeavor Business Media does not guarantee its accuracy nor warrant its fitness for any particular purpose. Such information has been reprinted with the permission of Endeavor Business Media.

Sensitive Receptors: There are individuals deemed sensitive receptors due to their fragile immune systems and special sensitivity to environmental discharges. These sensitive receptors typically include the elderly, the sick, and children. While the location of all sensitive receptors cannot be determined, EDR indicates those buildings and facilities - schools, daycares, hospitals, medical centers, and nursing homes - where individuals who are sensitive receptors are likely to be located.

AHA Hospitals:
Source: American Hospital Association, Inc.
Telephone: 312-280-5991
The database includes a listing of hospitals based on the American Hospital Association's annual survey of hospitals.

Medical Centers: Provider of Services Listing
Source: Centers for Medicare & Medicaid Services
Telephone: 410-786-3000
A listing of hospitals with Medicare provider number, produced by Centers of Medicare & Medicaid Services, a federal agency within the U.S. Department of Health and Human Services.

Nursing Homes
Source: National Institutes of Health
Telephone: 301-594-6248
Information on Medicare and Medicaid certified nursing homes in the United States.

Public Schools
Source: National Center for Education Statistics
Telephone: 202-502-7300
The National Center for Education Statistics' primary database on elementary and secondary public education in the United States. It is a comprehensive, annual, national statistical database of all public elementary and secondary schools and school districts, which contains data that are comparable across all states.

Private Schools
Source: National Center for Education Statistics
Telephone: 202-502-7300
The National Center for Education Statistics' primary database on private school locations in the United States.

Daycare Centers: Licensed Facilities
Source: Department of Social Services
Telephone: 916-657-4041

Flood Zone Data: This data was obtained from the Federal Emergency Management Agency (FEMA). It depicts 100-year and 500-year flood zones as defined by FEMA. It includes the National Flood Hazard Layer (NFHL) which incorporates Flood Insurance Rate Map (FIRM) data and Q3 data from FEMA in areas not covered by NFHL.
Source: FEMA
Telephone: 877-336-2627
Date of Government Version: 2003, 2015

NWI: National Wetlands Inventory. This data, available in select counties across the country, was obtained by EDR in 2002, 2005, 2010 and 2015 from the U.S. Fish and Wildlife Service.

State Wetlands Data: Wetland Inventory
Source: Department of Fish and Wildlife
Telephone: 916-445-0411

STREET AND ADDRESS INFORMATION

Â© 2015 TomTom North America, Inc. All rights reserved. This material is proprietary and the subject of copyright protection and other intellectual property rights owned by or licensed to Tele Atlas North America, Inc. The use of this material is subject to the terms of a license agreement. You will be held liable for any unauthorized copying or disclosure of this material.

APPENDIX F

County of Ventura

Environmental Health Department

LUFT PROGRAM

Site Inspection Sheet

Site # 1580 Date 5/8/91

Site Location Ronnie Callens Residence 1552 Huenome Rd.

Responsible Party/Representative

Consultant/Representative Dick Botke P.W.

Others/Representative Coast to Coast

Time In/Time Out 130 - 315

Short Weather Description Fair

Description of Ongoing Work Tank Pulls

Brief Chronology of Onsite Activities LEL → ICE → Pull → Sampling

Samples Taken: Water (Amount) 1 Soil (Amount) 4

Depth to Ground Water 8 ft - 10 ft.

Comments: Appeared to be Some Contam. at each Tank. Heating oil tank had blue green soil, the gas tank had a black stained soil at either end on the bottom with a fuel-Carbon odor.

Inspector [signature] Page 1 of 1

DISTRIBUTION: White - Site File Yellow - Sample Log Binder

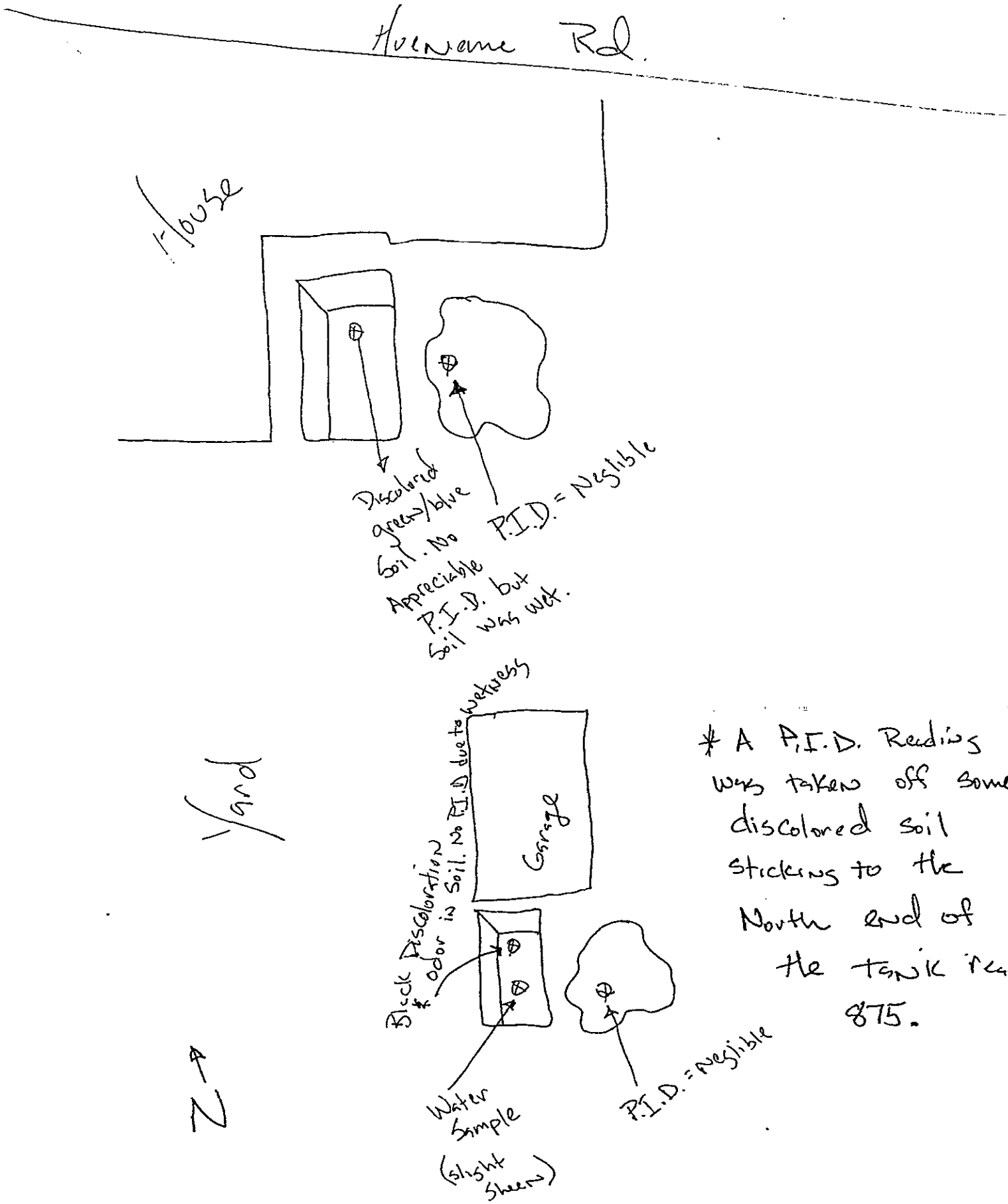

* A P.I.D. Reading was taken off some discolored soil sticking to the North end of the tank read 875.

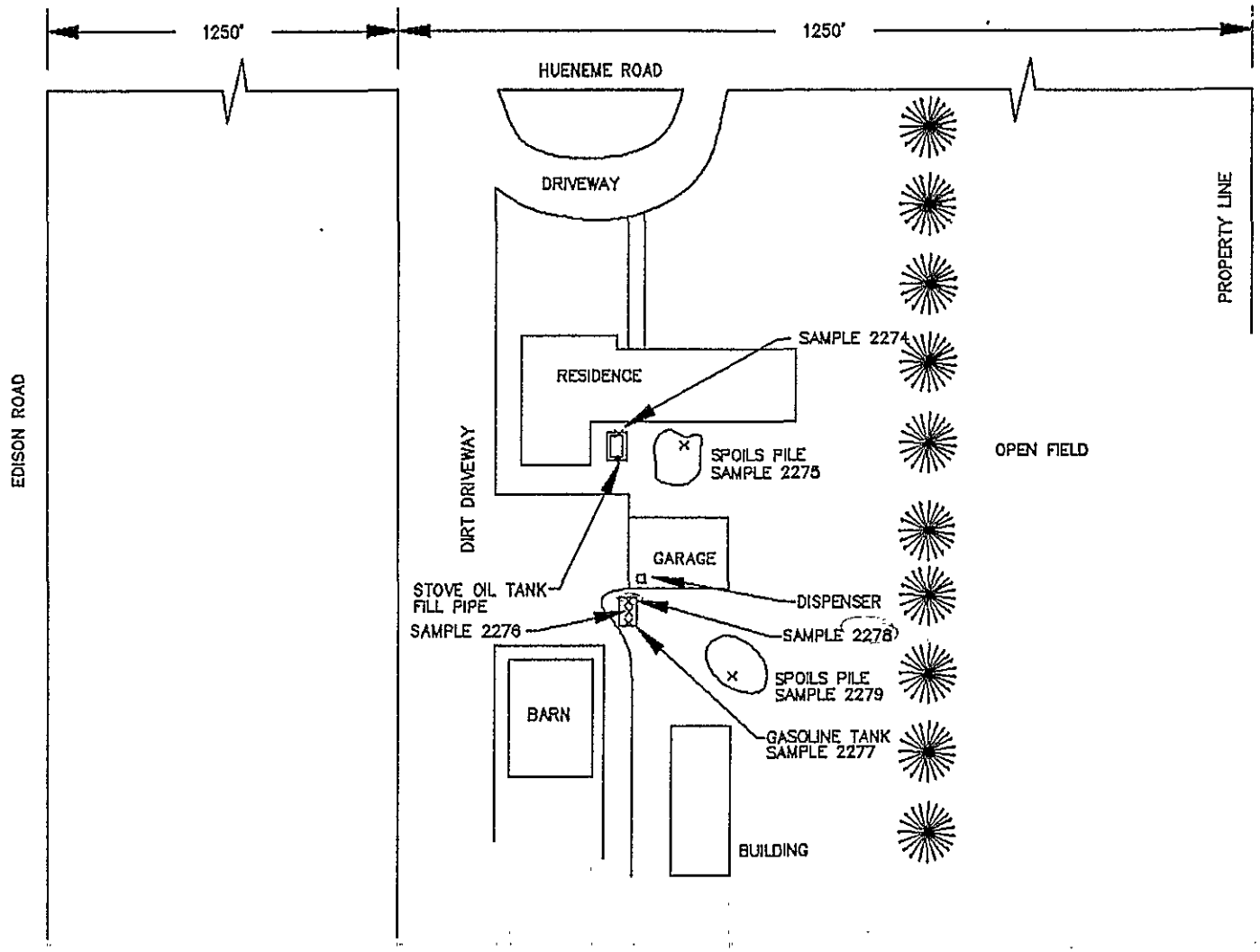

SCALE 1" = 60'

0 10 25 50 100 FEET

N

PLOT PLAN I
SAMPLE LOCATIONS

REMIE CALLENS
1552 E HUENEME ROAD
OXNARD CA 93033

ENVIRONMENTAL
200 DOVE COURT • SANTA PAULA, CALIFORNIA • 93060

RESOURCE MANAGEMENT AGENCY
county of ventura

Environmental Health Division
Donald W. Koepp
Director

May 23, 1995

FILE COPY

Thomas Olsen
Remie Callens
Benton, Orr, Duval, & Buckingham
39 North California Street
Ventura, CA 93001-2620

File #C91057

CLOSURE OF UNDERGROUND TANK CLEANUP AT REMIE CALLENS, 1552 EAST HUENEME ROAD, OXNARD, CALIFORNIA

This letter confirms the completion of site investigation and remedial action for the underground storage tank(s) at the above-referenced location. Thank you for your cooperation throughout this investigation. With the provision that the information provided to this agency was accurate and representative of site conditions, no further action related to the underground tank release is required based on the available information as set forth in California Code of Regulations, Title 23, Division 3, Chapter 16, Article 11, Section 2721(e) (Underground Storage Tank Corrective Action Regulations).

If you have any questions regarding this matter, please contact Michael C. McFadden of the LUFT Program staff at (805) 654-3525, Monday through Thursday.

DONALD W. KOEPP, DIRECTOR
ENVIRONMENTAL HEALTH DIVISION
RESOURCE MANAGEMENT AGENCY

DWK/sg/5callens.clo

c: Albert Novak, Los Angeles Regional Water Quality Control Board
Janice Paulson, State Water Resources Control Board

800 South Victoria Avenue, Ventura, CA 93009-1730 (805) 654-3518 FAX (805) 654-2480

RESOURCE MANAGEMENT AGENCY
county of ventura

Environmental Health Division
Donald W. Koepp
Director

August 30, 1990

Manabi Farms
2292 E. Hueneme Road
Oxnard, CA 93033
Attn: Doug Mita

UNDERGROUND HAZARDOUS MATERIALS TANK RELEASE AT 2292 E. HUENEME ROAD, OXNARD

On August 24, 1990, a hazardous material release was reported at your underground tank location. We have determined contamination to be present and have referred your site to the Los Angeles Regional Water Quality Control Board (LARWQCB).

Contact the LARWQCB for cleanup work requirements at:

Los Angeles Regional
Water Quality Control Board
101 Centre Plaza Drive
Monterey Park, CA 91754-2156
Attn: Mr. Joshua Workman
(213) 266-7562

If you have any questions regarding this letter, please call me at (805) 654-2452, between the hours of 8:00-9:30 a.m. or 3:30-5:00 p.m., Monday through Friday.

Lori Braunesreither
LORI BRAUNESREITHER
UNDERGROUND TANKS PROGRAM
ENVIRONMENTAL HEALTH DEPARTMENT

LB/sw/ref-la

c: Joshua Workman - LARWQCB

801 South Victoria Avenue, Suite 304, Ventura, CA 93003 (805) 654-3518

REC'D SEP 20 1990

TANK TEAM, INC.
P. O. Box 1844,
Ojai, CA 93024
Phone: (805) 525-8960

September 18, 1990

ENVIRONMENTAL HEALTH DEPARTMENT
County of Ventura
801 South Victoria Avenue, Ste. 304
Ventura, CA 93003

Attention: Ms. Lori Braunesreither

Re: Permit to Abandon No. 1497
Manabi Farms, 2292 E. Hueneme Rd., Oxnard

Dear Ms. Braunesreither;

To complete the file on the subject tank removals on August 24, 1990, we enclose the laboratory analysis results on the soil samples retrieved during and after the removal operation.

The following describes the location of each sample in detail:

Sample ID #1 Dsl. Spl.
- random sample of the excavated soil pile from the Diesel Tank.

Sample ID #2 Undr. Dsl.
- from under the Diesel Tank and approximately 18 inches below tank bottom.

Sample ID #3 Undr. Gas
- from under the Gasoline Tank and approximately 18 inches below tank bottom.

Sample ID #4 Spls. Gas
- random sample of the excavated soil pile from the Gasoline Tank.

Based on these analysis results, we are closing the Diesel Tank excavation. And, we confirm that we have received your letter indicating that the site has been referred to the Los Angeles Regional Water Quality Control Board.

Thank you.

Yours truly,

Richard Maertz
Contractor

Encl.

cc. Manabi Farms, Inc., Attn: Mr. M. Hirasaki

Enseco

ENSECO—CRL/Ventura
2810 Bunsen Ave. Unit A • Ventura, CA 93003
(805) 650-0546 • FAX: (805) 650-0756

09/07/90

Tank Team, Inc.
1216 E. Santa Paula St.
Santa Paula, CA 93060
FAX #(805)525-8358

Attn: R.A. Maertz
805/525/8960

Project: Manabi

Sample #: 0236162701
Received: 08/24/90
Type: Soil

Collector: Client
Sampling Date & Time: 08/24/90, 1020
Method: Not Specified

I.D.: #1 Dsl. Spl.

CONSTITUENT	METHOD	RESULT	UNIT	MDL
-California DOHS Method-		Analyzed 8/29/90		
TPH as Diesel Fuel #2	DHS/LUFT	ND <10	mg/kg	10
-EPA Method 602/8020-		Analyzed 8/29/90		
Benzene	EPA 8020	ND <0.005	mg/kg	0.005
Toluene	EPA 8020	ND <0.005	mg/kg	0.005
Ethyl Benzene	EPA 8020	ND <0.005	mg/kg	0.005
Total Xylenes	EPA 8020	ND <0.015	mg/kg	0.015

[ND = None Detected; (G) = Grab; MDL = Minimum Detection Limit]

02361627

The Report Cover Letter is an integral part of this report.

This report pertains only to the samples investigated and does not necessarily apply to other apparently identical or similar materials. This report is submitted for the exclusive use of the client to whom it is addressed. Any reproduction of this report or use of this Laboratory's name for advertising or publicity purposes without authorization is prohibited.

Enseco

ENSECO—CRL/Ventura
2810 Bunsen Ave. Unit A • Ventura, CA 93003
(805) 650-0546 • FAX: (805) 650-0756

09/07/90

Tank Team, Inc.
1216 E. Santa Paula St.
Santa Paula, CA 93060
FAX #(805)525-8358

Attn: R.A. Maertz
805/525/8960

Project: Manabi

Sample #: 0236162702
Received: 08/24/90
Type: Soil

Collector: Client
Sampling Date & Time: 08/24/90, 1055
Method: Not Specified

I.D.: #2 Undr. Dsl.

CONSTITUENT	METHOD	RESULT	UNIT	MDL
-California DOHS Method-		Analyzed 8/29/90		
TPH as Diesel Fuel #2	DHS/LUFT	ND <10	mg/kg	10
-EPA Method 602/8020-		Analyzed 8/29/90		
Benzene	EPA 8020	ND <0.005	mg/kg	0.005
Toluene	EPA 8020	ND <0.005	mg/kg	0.005
Ethyl Benzene	EPA 8020	ND <0.005	mg/kg	0.005
Total Xylenes	EPA 8020	ND <0.015	mg/kg	0.015

[ND = None Detected; (G) = Grab; MDL = Minimum Detection Limit]

02361627

The Report Cover Letter is an integral part of this report.

This report pertains only to the samples investigated and does not necessarily apply to other apparently identical or similar materials. This report is submitted for the exclusive use of the client to whom it is addressed. Any reproduction of this report or use of this Laboratory's name for advertising or publicity purposes without authorization is prohibited.

Enseco

ENSECO—CRL/Ventura
2810 Bunsen Ave. Unit A • Ventura, CA 93003
(805) 650-0546 • FAX: (805) 650-0756

09/07/90

Tank Team, Inc.
1216 E. Santa Paula St.
Santa Paula, CA 93060
FAX #(805)525-8358

Attn: R.A. Maertz
805/525/8960

Project: Manabi

Sample #: 0236162703
Received: 08/24/90
Type: Soil

Collector: Client
Sampling Date & Time: 08/24/90, 1125
Method: Not Specified

I.D.: #3 Undr. Gas

CONSTITUENT	METHOD	RESULT	UNIT	MDL
Lead, Total	EPA 7420	5	mg/kg	1
-California DOHS Method-		Analyzed 8/30/90		
TPH as Gasoline	DHS/LUFT	370	mg/kg	1
-EPA Method 602/8020-		Analyzed 8/31/90		
Benzene	EPA 8020	ND <0.25	mg/kg	0.005
Toluene	EPA 8020	6.9	mg/kg	0.005
Ethyl Benzene	EPA 8020	ND <0.25	mg/kg	0.005
Total Xylenes	EPA 8020	27	mg/kg	0.015

6900 PPB

2700 PPB

Page: 3 (cont.)

[ND = None Detected; (G) = Grab; MDL = Minimum Detection Limit]

02361627

The Report Cover Letter is an integral part of this report.

This report pertains only to the samples investigated and does not necessarily apply to other apparently identical or similar materials. This report is submitted for the exclusive use of the client to whom it is addressed. Any reproduction of this report or use of this Laboratory's name for advertising or publicity purposes without authorization is prohibited.

Enseco

ENSECO—CRL/Ventura
2810 Bunsen Ave. Unit A • Ventura, CA 93003
(805) 650-0546 • FAX: (805) 650-0756

09/07/90

Tank Team, Inc.
1216 E. Santa Paula St.
Santa Paula, CA 93060
FAX #(805)525-8358

Attn: R.A. Maertz
805/525/8960

Project: Manabi

Sample #: 0236162704
Received: 08/24/90
Type: Soil

Collector: Client
Sampling Date & Time: 08/24/90, 1130
Method: Not Specified

I.D.: #4 N. Spls. Gas

CONSTITUENT	METHOD	RESULT	UNIT	MDL
Lead, Total	EPA 7420	3.5	mg/kg	1
-California DOHS Method-		Analyzed 8/30/90		
TPH as Gasoline	DHS/LUFT	ND <1	mg/kg	1
-EPA Method 602/8020-		Analyzed 8/29/90		
Benzene	EPA 8020	ND <0.005	mg/kg	0.005
Toluene	EPA 8020	ND <0.005	mg/kg	0.005
Ethyl Benzene	EPA 8020	ND <0.005	mg/kg	0.005
Total Xylenes	EPA 8020	ND <0.015	mg/kg	0.015

J Lovelace
Reviewed

Approved

[ND = None Detected; (G) = Grab; MDL = Minimum Detection Limit]

02361627

The Report Cover Letter is an integral part of this report.

This report pertains only to the samples investigated and does not necessarily apply to other apparently identical or similar materials. This report is submitted for the exclusive use of the client to whom it is addressed. Any reproduction of this report or use of this Laboratory's name for advertising or publicity purposes without authorization is prohibited.

Enseco
A CORNING Company

☐ 7440 Lincoln Way, Garden Grove, CA 92641, (714) 895-5494
☐ 2810 Bunsen Ave., Unit A Ventura, CA 93003, (805) 650-0546
☐ 2325 Skyway Dr., Unit K, Santa Maria, CA 93455, (805) 922-2776
☐ 9537 Telstar Ave., Unit 118, El Monte, CA 91731, (818) 442-8400
☐ Mobile Labs, (800) ENSECO-8

Date 8/24/90 Page 1 of 1
Lab Number

CLIENT: TANK TEAM INC.
ADDRESS: P.O. BOX 1844
OJAI, CA 93024
PROJECT NAME: MANABI
CONTRACT / PURCHASE ORDER / QUOTE #

PROJECT MANAGER: RICH MAERTZ
PHONE NUMBER: 525-8960
SITE CONTACT

ANALYSES

Sample No. / Identification	Date	Time	Lab Sample Number	SAMPLE TYPE LIQ.	AIR	SOLID	No. of Containers	Mod. 8015 - DSL	8015 - GAS	BTEX	TOTAL LEAD				Sample Condition/ REMARKS
#1 DSL. SPL.	8/24	1020				✓	1	✓		✓					rec'd chilled
#2 UNDR. DSL.		1055				✓	1	✓		✓					
#3 UNDR. GAS		1125				✓	1		✓	✓	✓				
#4 N. SPLS. GAS		1130				✓	1		✓	✓	✓				

SAMPLERS: (Signature) [signature]
Relinquished by: (Signature)
Received by: (Signature) — Date — Time
Received by: (Signature) — Date — Time

The delivery of samples and the signature on this chain of custody form constitutes authorization to perform the analyses specified above under the Enseco Terms and Conditions, unless a contract or purchase order has been executed and is cited above.

Relinquished by: (Signature) [signature] — Date 8/24/90 — Time 1525
Received for Laboratory by: R. Phelan
Date RECEIVED 8-24-90 — Time 1535
Date ACCEPTED — Time

Method of Shipment:
Special Instructions:

SAMPLE DISPOSITION:
1. Storage time requested: _____ days
(Samples will be stored for 30 days without additional charges; thereafter storage charges will be billed at the published rates.)
2. Sample to be returned to client: Y N
(Enseco will dispose of unreturned samples at no extra charge. Disposal will be by incineration wherever possible; otherwise, as appropriate, according to legal requirements.)

DISTRIBUTION: White with report, Yellow to Enseco, Pink to Courier, Gold to Sample Control

ENVIRONMENTAL HEALTH DEPARTMENT

PROPOSITION 65 REPORT FORM

DATE REPORT TAKEN:	TIME REPORT TAKEN:	LOG NUMBER:	
09/25/90	12:42 P.M.		

NAME OF PERSON TAKING THE REPORT: LORI BRAUNESREITHER

NAME OF PERSON REPORTING:	JOB TITLE/POSITION:
LORI BRAUNESREITHER	ENV. HLTH. SPECIALIST
AGENCY/COMPANY NAME: R.M.A. - VENTURA COUNTY	AGENCY/COMPANY PHONE NUMBER: (805) 654-3518

AGENCY/COMPANY ADDRESS: 801 S. VICTORIA AVE. STE. 304, VENTURA, CA 93003

DATE OF INCIDENT:	TIME OF INCIDENT:
UNKNOWN	UNKNOWN

NAME/DESCRIPTION OF "SUSPECTED" MATERIAL INVOLVED: Gasoline

AMOUNT: Est. ~20 Gallons

PHYSICAL STATE:
- ☐ Solid
- ☒ Liquid
- ☐ Gas
- ☐ Other:

HOW DID THIS INCIDENT HAPPEN? UNDERGROUND TANK RELEASE
Soil sample results: TPH → 370 PPM
Toluene → 6900 PPB
Xylene → 2700 PPB

ADDRESS/LOCATION OF INCIDENT: Marshi Farms
2292 E. Huenome Rd.
Oxnard, CA

ACTION TAKEN: REFER TO LUFT

CC: ☐ EHD District Services
☐ EHD Haz. Mat. Specialist:

RMA-87-000014 (Rev. 5/89)*


Day Night
HUENEME ROAD
mostly cloudy
temp - 70° - 75°
OFFICE
(CONVERTED HOUSE)
STRAWBERRY FIELD
STRAWBERRY FIELD
PAINT SHED
GARAGE
GARAGE
U/G TANK #2
DIESEL
O2 - 20
LEL - 0
soil M (diesel)
BTEX 8020
STORAGE SHED
EQUIPMENT & STORAGE SHED
O2 = 20.3
LEL = 0
U/G TANK #1
UNLEADED
fill end
strong gasoline odor from pit / excavation
bathroom
TPH 8015
BTEX 8020
Tot. Pb 7420
#3 under gas
- soil shiny black, sandy
- strong odor
STRAWBERRY FIELD
N
MANABI FARMS, INC.
2292 E. HUENEME RD.
OXNARD, CA 93033
SCALE: 1" - 40'
PAGE 79 OF THOMAS GUIDE
TANK TEAM, INC.

1995

MANABI FARMS

STATE OF CALIFORNIA—ENVIRONMENTAL PROTECTION AGENCY

PETE WILSON, *Governor*

CALIFORNIA REGIONAL WATER QUALITY CONTROL BOARD
LOS ANGELES REGION
101 CENTRE PLAZA DRIVE
MONTEREY PARK, CA 91754-2156
(213) 266-7500
FAX: (213) 266-7600

95 MAR 27 AM 10: 27

March 22, 1995

Mr. Manabi Hirasaki
2292 Hueneme Road
Oxnard, CA 93033

Dear Mr. Hirasaki:

UNDERGROUND STORAGE TANK CASE CLOSURE - MANABI FARMS
2292 HUENEME ROAD, OXNARD (ID #930330198)

This letter confirms the completion of the site investigation and remedial action for the underground storage tanks formerly located at the above-described location.

Based on the available information and with the provision that the information provided to this agency was accurate and representative of site conditions, no further action related to the underground storage tank release is required.

This notice is issued pursuant to a regulation contained in Title 23, California Code of Regulations, Division 3, Chapter 16, Section 2721(e).

Please contact Dr. Nancy Adin at (213) 266-7676, if you have any questions concerning this matter.

Sincerely,

Robert P. Ghirelli

ROBERT P. GHIRELLI, D.Env.
Executive Officer

cc: Mr. Jorge Leon, State Water Resources Control Board, Office of Chief Counsel
Mr. Douglas Beach, Ventura County Environmental Health Division
Mr. Ralph Boyd, CB Commercial Real Estate Group, Inc.
Ms. Diane Wahl, Applied Environmental Technologies, Inc.

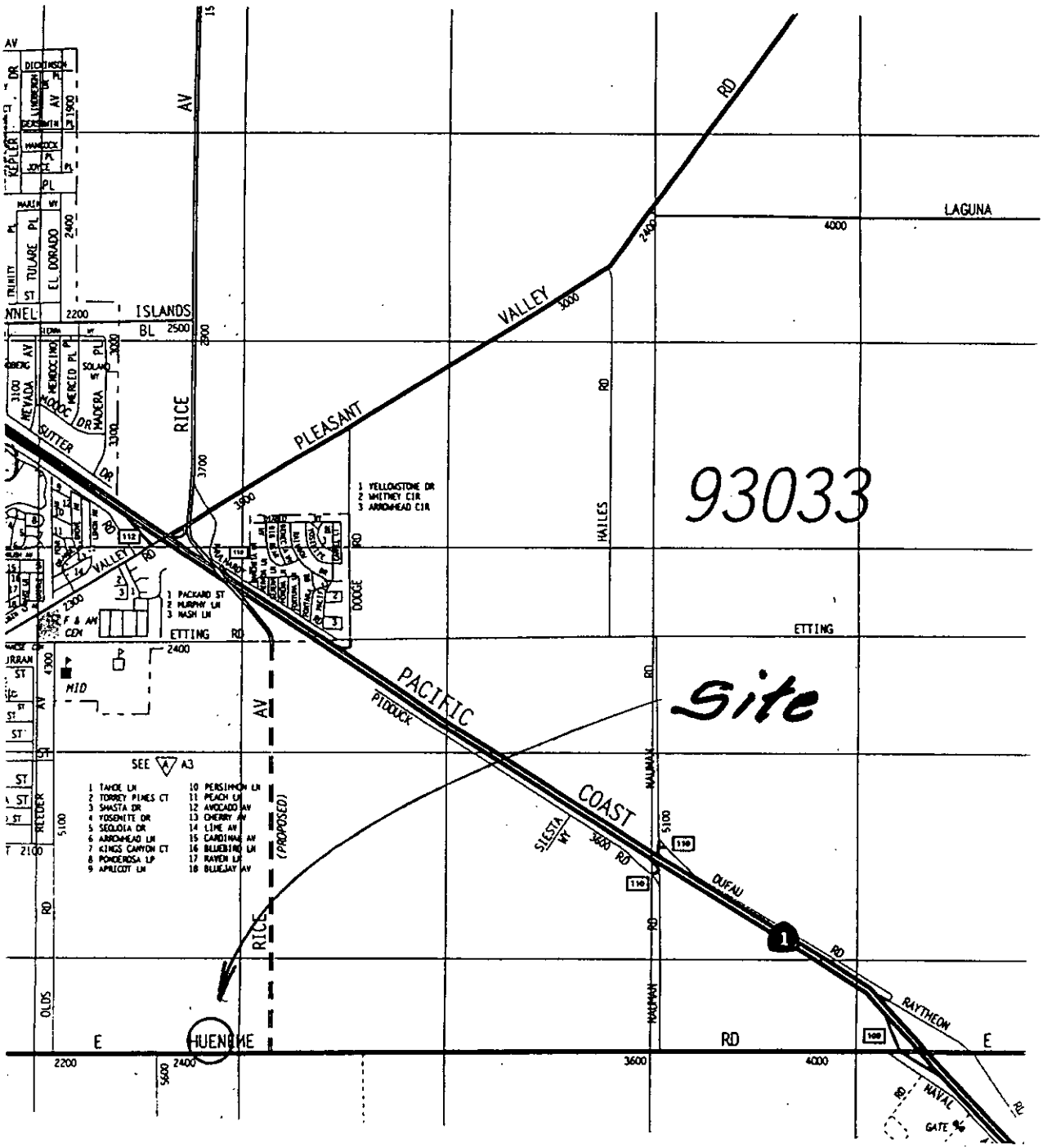

Verizon Mugu Central Office
2463 East Hueneme Road
Oxnard, California

Figure 1

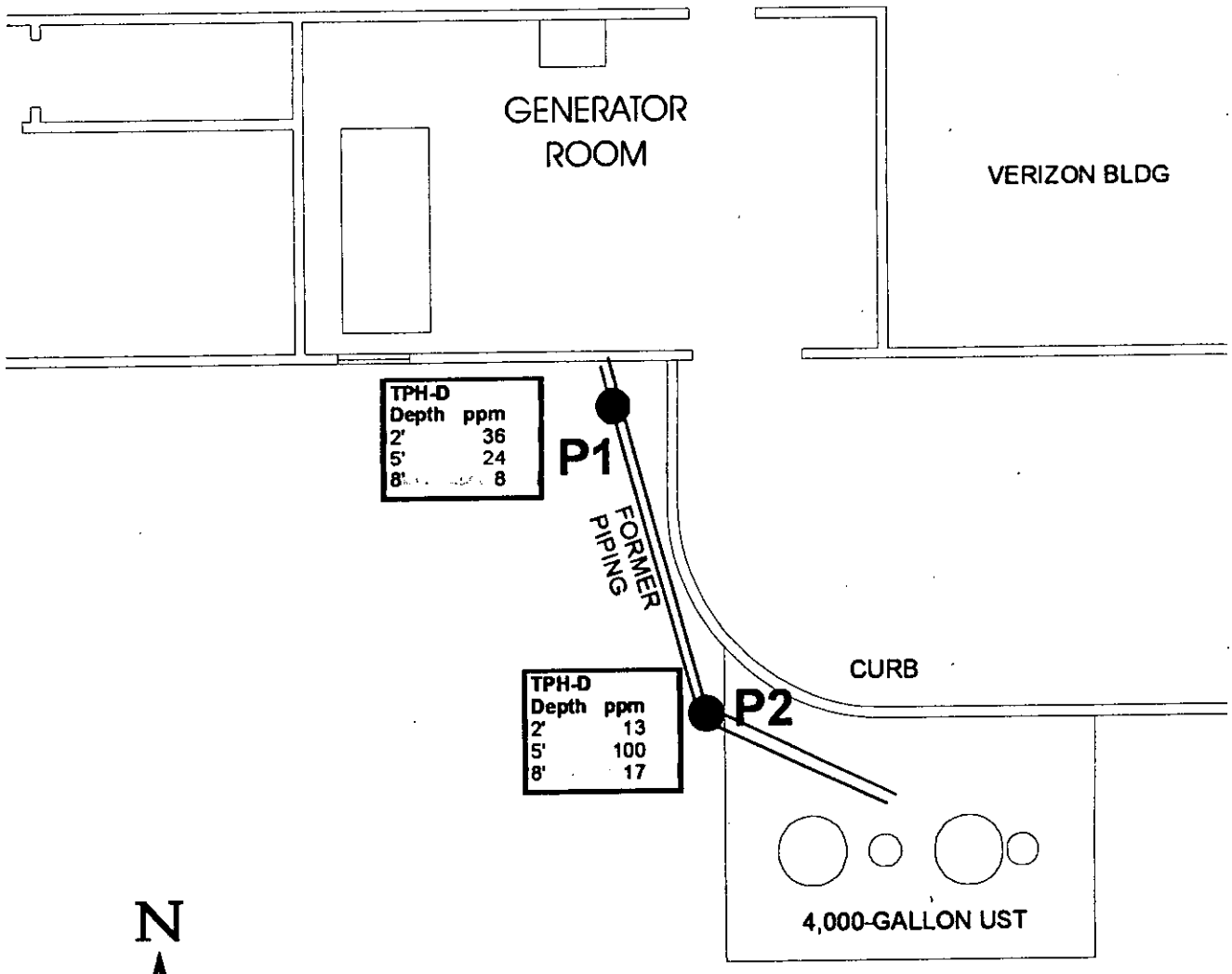

SCALE

0 8 feet

HUENEME RD

P1 ● SOIL SAMPLE FROM BELOW PRODUCT PIPING

CLIENT	Verizon — MUGU C.O.
LOCATION	2463 E HUENEME RD, OXNARD CA 93033
TITLE	SAMPLING LOCATIONS TPH-D RESULTS IN mg/Kg
FIGURE NUMBER	2
PROJECT	2567-01
	GTE SM.LM.CDR

hydrologue, Inc.
Consulting Engineers & Geologists

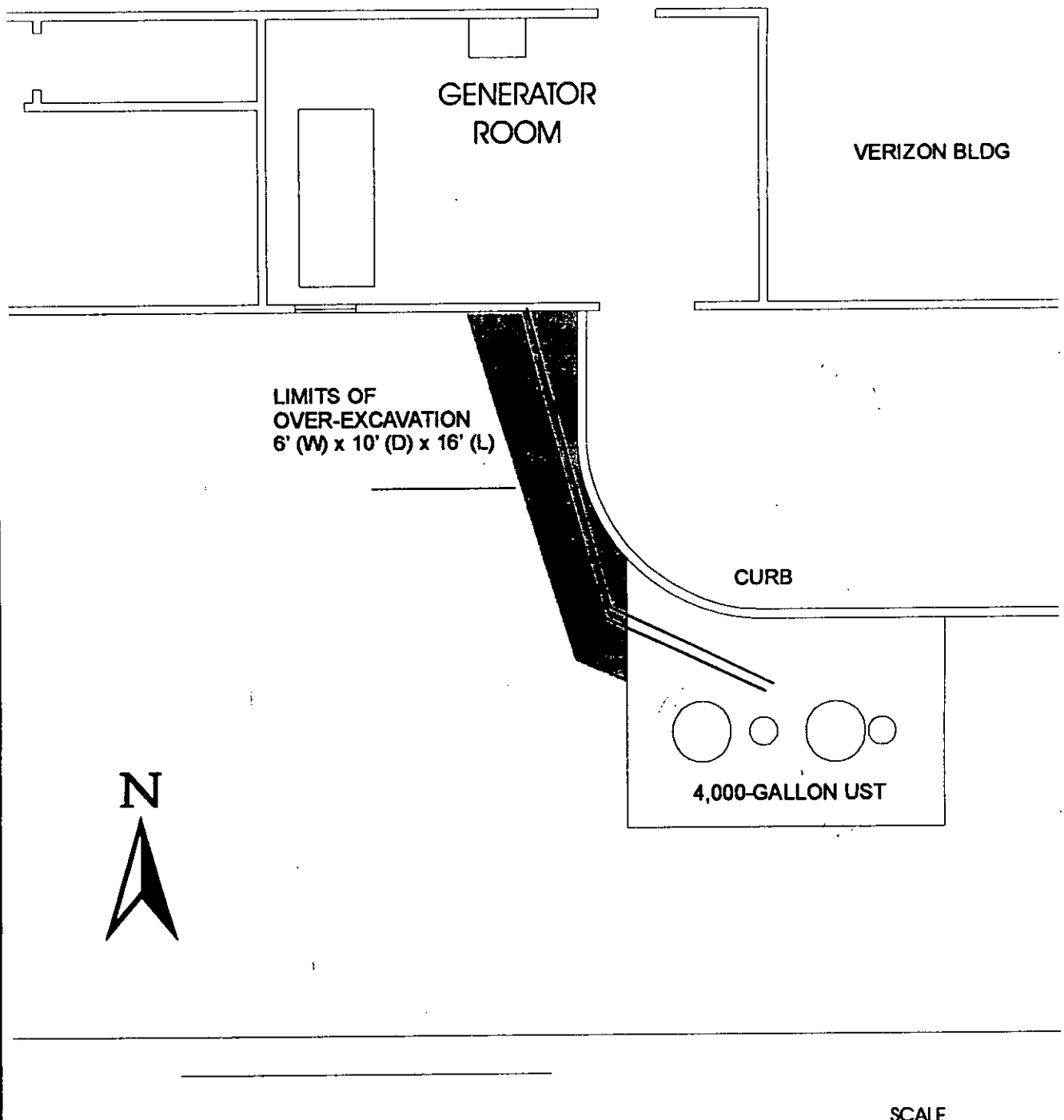

HUENEME RD

CLIENT	Verizon — MUGU C.O.
LOCATION	2463 E HUENEME RD, OXNARD, CA 93033
TITLE	EXCAVATION PLAN
FIGURE NUMBER	3
PROJECT	2567-01
	GTE SM:LM.CDR

hydrologue, Inc.
Consulting Engineers & Geologists

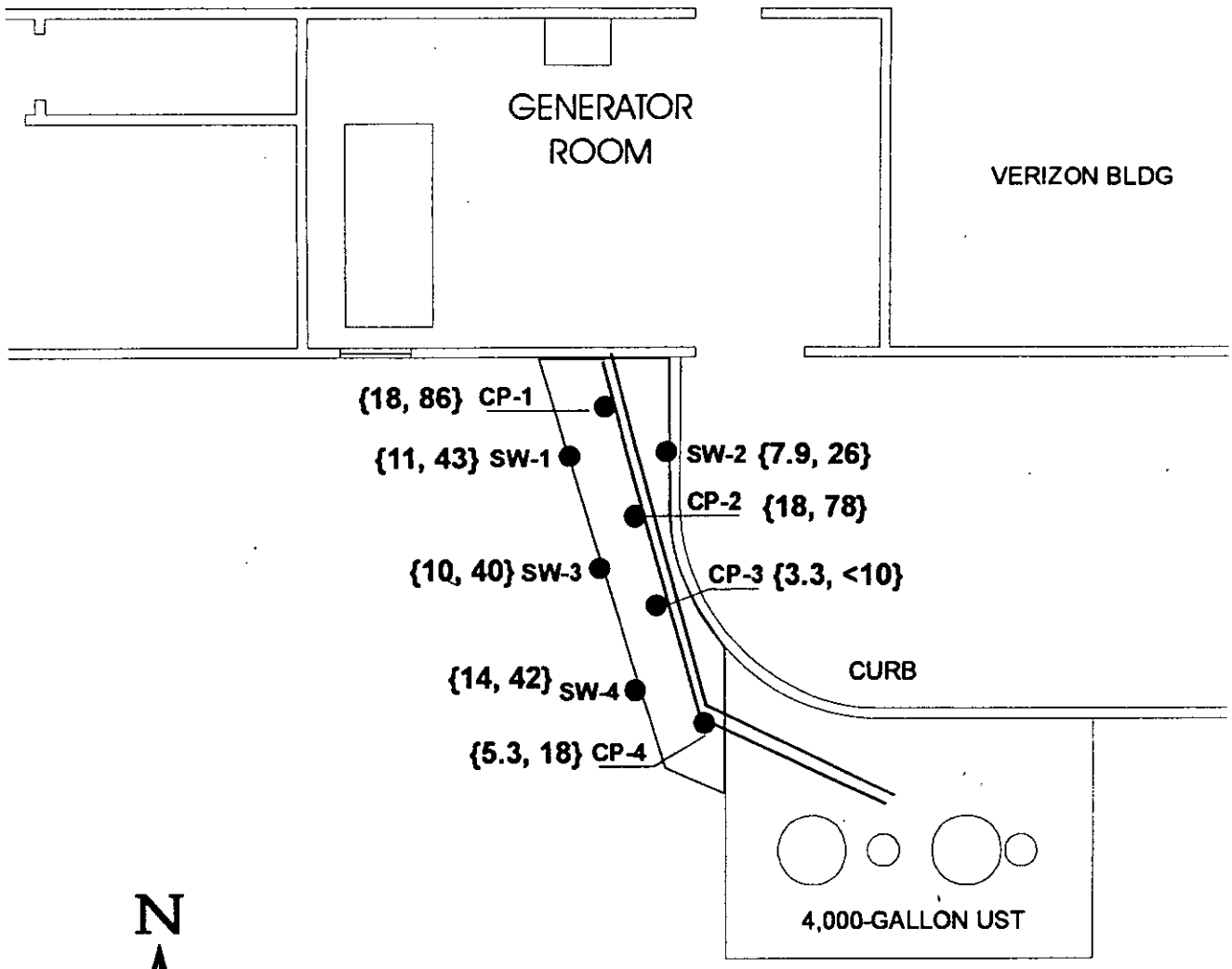

SCALE
0 8 feet

HUENEME RD

{18, 86} {TPH- DIESEL, TPH-MOTOR OIL}
ALL RESULTS IN mg/Kg (ppm)

CP-2 ● CONFIRMATION SOIL SAMPLE FROM EXCAVATION BOTTOM

SW-3 ● CONFIRMATION SOIL SAMPLE FROM EXCAVATION SIDEWALL

CLIENT	Verizon — MUGU C.O.
LOCATION	2463 E HUENEME RD, OXNARD CA 93033
TITLE	RESULTS OF CONFIRMATION SOIL SAMPLES
FIGURE NUMBER	4
PROJECT	2567-01
	GTE SM:LM.CDR

hydrologue, Inc.
Consulting Engineers & Geologists

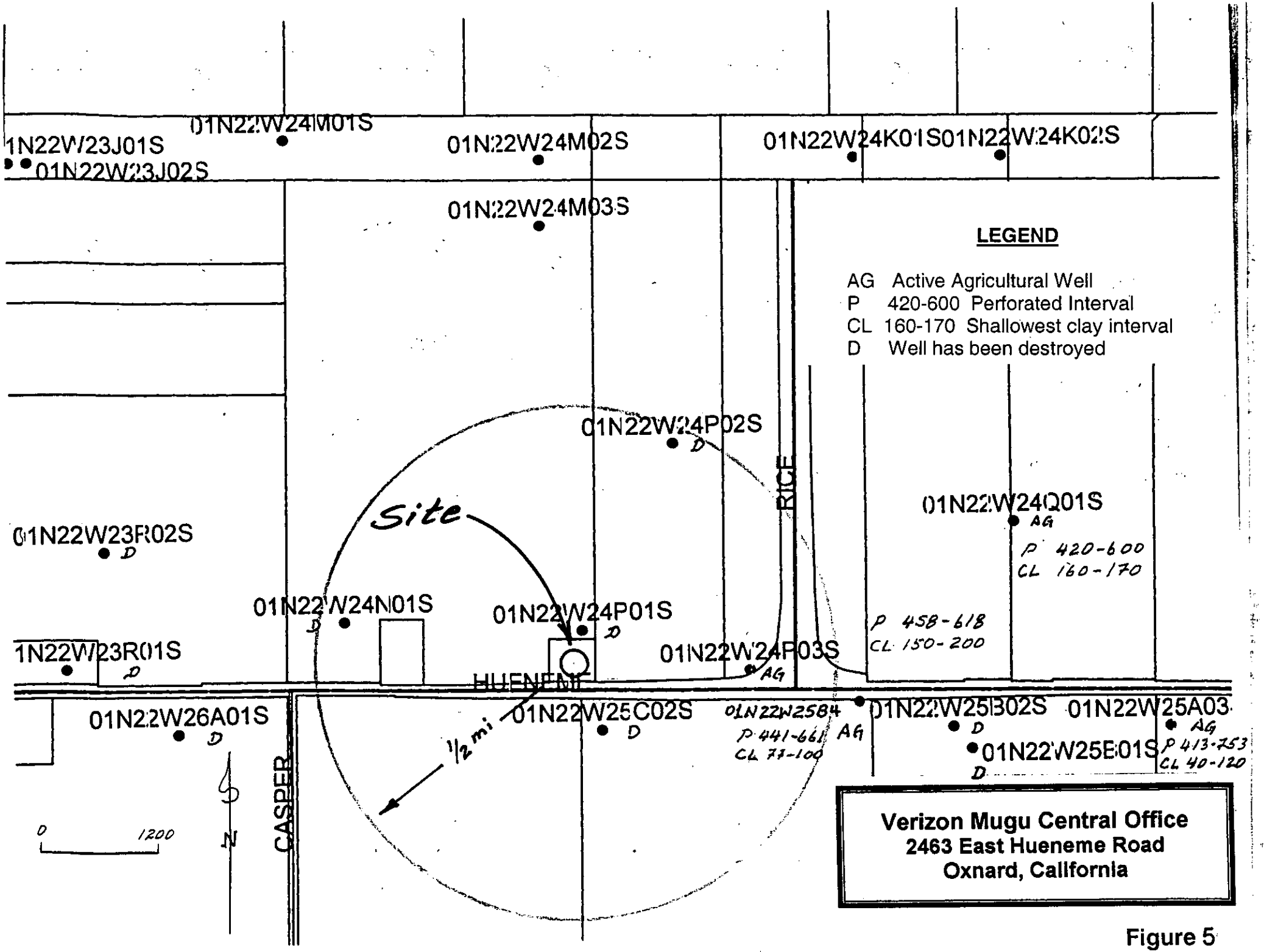
01N22W24M01S
1N22W23J01S
01N22W23J02S
01N22W24M02S
01N22W24K01S
01N22W24K02S
01N22W24M03S
LEGEND
AG Active Agricultural Well
P 420-600 Perforated Interval
CL 160-170 Shallowest clay interval
D Well has been destroyed
01N22W24P02S
D
RICE
Site
01N22W24Q01S
AG
P 420-600
CL 160-170
01N22W23R02S
D
01N22W24N01S
D
01N22W24P01S
D
P 458-618
CL 150-200
1N22W23R01S
D
01N22W24P03S
AG
HUENEME
01N22W26A01S
D
01N22W25C02S
D
01N22W25B4
P 441-661
CL 71-100
AG
01N22W25B02S
D
01N22W25A03
AG
P 413-753
CL 40-120
01N22W25E01S
D
1/2 mi
CASPER
0
1200
N
Verizon Mugu Central Office
2463 East Hueneme Road
Oxnard, California

Figure 5

LUFT SITE CORRECTIVE ACTION/ CLOSURE CHECKLIST

SITE ID: C 03039

SITE NAME: Verizon Mugu Central Office

SITE LOCATION: 2463 Hueneme Road, Oxnard

- [ ] GROUNDWATER SITE – RWQCB OVERSIGHT
- [x] SOIL ONLY SITE – VCEHD ONLY

- [x] MTBE SAMPLING CONDUCTED
  - [ ] MTBE IN GROUNDWATER
  - [ ] MTBE IN SOIL ONLY
  - [x] NO MTBE IN SOIL OR GROUNDWATER

- [x] LIST OF LAND OWNERS RECEIVED Verizon is sole owner.

- [NA] NOTIFICATION SENT TO LAND OWNERS BY R.P. DATE: _____

- [NA] 30-DAY WAITING PERIOD FOR COMMENT (UNLESS NOTIFIED BY PROPERTY OWNERS)

- [x] RBCA CONDUCTED ON RESIDUAL CONTAMINATION – SUMMARY ATTACHED
  - [x] PASSES RESIDENTIAL
  - [x] PASSES COMMERCIAL
  - [ ] DOES NOT PASS RBCA

- [x] ENCLOSURE: CLOSURE JUSTIFICATION, CASE CLOSURE SUMMARY

- [x] PROJECT MANAGER [signature]
- [✓] TECHNICAL REVIEW [signature] 12/23/03
- [✓] MANAGER APPROVAL [signature] 12/23/03

COMMENTS: _____

RESOURCE MANAGEMENT AGENCY
county of ventura

FILE COPY

Environmental Health Division
Robert Gallagher
Director

REMEDIAL ACTION COMPLETION CERTIFICATION

December 23, 2003

File #C03039

Mr. Masood Chaoudhury
Verizon Communications
P.O. Box 725, Mail Stop CA301HJ
Chino, CA 91708

SITE NAME/ADDRESS: **VERIZON MUGU CENTRAL OFFICE, 2463 HUENEME RD., OXNARD, CALIFORNIA**

This letter confirms the completion of a site investigation and corrective action for the underground storage tanks formerly located at the above-described location. Thank you for your cooperation throughout this investigation. Your willingness and promptness in responding to our inquiries concerning the former underground storage tanks are greatly appreciated.

Based on information in the above-referenced file and with the provision that the information provided to this agency was accurate and representative of site conditions, this agency finds that the site investigation and corrective action carried out at your underground storage tank site is in compliance with the requirements of the Health and Safety Code (HSC), subdivisions (a) and (b) of Section 25299.37 and with corrective action regulations adopted pursuant to HSC, Section 25299.77 and that no further action related to the petroleum release(s) at the site is required.

This notice is issued pursuant to HSC, subdivision (h) of Section 25299.37.

If you have any questions, please contact David C. Salter at 805/662-6512.

Robert Gallagher

ROBERT J. GALLAGHER
DIRECTOR
ENVIRONMENTAL HEALTH DIVISION
RESOURCE MANAGEMENT AGENCY

Enclosure: Case Closure Summary Form

c: Mr. David A. Bacharowski, LARWQCB (w/enclosure)
Mr. Bob Trommer, State Water Resources Control Board (w/enclosure)

Carrold: Admin/Tanks/Luft/12-dcs-03039.clo

800 South Victoria Avenue, Ventura, CA 93009-1730 (805) 654-2813 FAX (805) 654-2480
Internet Web Site Address: www.ventura.org/envhealth

Case Closure Summary

Leaking Underground Fuel Tank Program

Date: 12/22/2003

I Agency Information

Agency Name: Ventura County Environmental Health	Address: 800 South Victoria Avenue
City/State/Zip: Ventura, CA 93009-1730	Phone: (805) 662-6512
Responsible Staff Person: D.C. Salter	Title: EHS III

II Case Information

Site facility name: Verizon Mugu Central Office

Site facility address: 2463 E. Hueneme Road, Oxnard

RB Lustis Case No: C-03039 | Local Case No: 03039 | LOP Case No: C03039

URF filing date: 8/4/03 | SWEEPS No:

Responsible Parties	Addresses	Phone Numbers
Verizon Communications	P.O. Box 725	(909) 613-1533
Masood Chaudhury	Mail Stop CA302HT	
	China, CA 91708	

Tank No.	Size in Gal	Contents	Closed In-Place/Removed?	Date
No tanks involved - product line replacement only				

III Release and Site Characterization Information

Cause and type of release: Piping leak

Site Characterization Complete? (Yes) No | Date approved by oversight agency: 11/03/2003

Monitoring Wells installed: Yes (No) | Number: | Proper screened interval? Yes No

Shallowest GW depth below ground surface: unknown | Deepest depth: unknown | Flow direction: unknown

Most sensitive current use: Communications office

Are drinking water wells affected? Yes (No) | Aquifer name: NA

Is surface water affected? Yes (No) | Nearest/~~affected~~ SW name: Pacific Ocean ±2.5 mi S

Off-site beneficial use impacts (addresses/locations) None

Report(s) on file? (Yes) No | Where filed? LUFT files

Treatment and Disposal of Affected Material

Material	Amount (incl. units)	Action (treatment or disposal w/destination)	Date
Tanks	None		
Piping	unknown	Disposal by MJK Construction (no manifest)	8/4/03
Free Product	None		
Soil	± 36 tons	Disposal at TPS Technologies, Adelanto	8/28/03
Groundwater	None		
Barrels	None		
Rinsate	unknown		

Case Closure Summary

Leaking Underground Fuel Tank Program

III Release and Site Characterization Information (Continued)

Contaminant	Soil (mg/kg)		Water (mg/L)		Contaminant	Soil (mg/kg)		Water (mg/L)	
	Before	After	Before	After		Before	After	Before	After
TPH (gas)	ND	ND	NA	NA	Total Xylenes	ND	ND	NA	NA
TPH (diesel)	100	18	NA	NA	Ethylbenzene	ND	ND	NA	NA
Benzene	ND	ND	NA	NA	Oil & Grease	NA	NA	NA	NA
Toluene	ND	ND	NA	NA	Heavy Metals Total Lead	7.18	NA	NA	NA
MTBE	ND	ND	NA	NA	Other TPHmo	NA	86	NA	NA

Comments (depth of remediation, etc.): "Before" values are for samples from the piping trench (Figure 2). "After" values are for samples taken after excavation of ± 36 tons of soil.

IV Closure

Does completed corrective action protect existing beneficial uses per the Regional Board Basin Plan? (Yes) No

Does completed corrective action protect potential beneficial uses per the Regional Board Basin Plan? (Yes) No

Do cleanup levels exceed Regional Board requirements? Yes (No) Identify:

Rational for exceeding RB requirements:

Does corrective action protect public health for current land use? (Yes) No

Site management requirements: None

Should corrective action be reviewed if land use changes? Yes (No)

Monitoring wells Decommissioned: Yes No | Number decomissioned: NA | Number Retained:

List enforcement actions taken: None

List enforcement actions rescinded: None

V Local Agency Representative Data

Name: D.C. Salter | Title EHS-III

Signature: DC Salter 12/23/03 | Date: 12/22/2003

VI RWQCB Notification

Date submitted to RB Executive Officer: | RB Response:

RWQCB Staff Name: | Title: | Date:

Additional Comments, Data, Etc.

JAN 0 7 2004

Site Documents Go

REGULATORS HOME | SEARCH | EDIT PROFILE | LOGOUT

VERIZON MUGU CENTRAL OFFICE (T0611170899)
2463 HUENEME RD
OXNARD , CA 93033
VENTURA COUNTY
VIEW ELECTRONIC DATA

LEAD AGENCY
VENTURA COUNTY LOP - *DCS* - CASE # 03039
NON-LEAD AGENCY
LOS ANGELES RWQCB (REGION 4) - *UNK* - CASE # C-03039

SITE DOCUMENTS

UPLOAD NEW SITE DOCUMENT

DOCUMENT TITLE	DOCUMENT TYPE	DOCUMENT SIZE	SUBMITTED BY	SUBMIT DATE	
03039.CLO	SITE CLOSURE DOCUMENT	1169KB	marilou benitez	1/7/2004 10:00:34 AM	[DELETE]

COUNTY OF VENTURA
ENVIRONMENTAL HEALTH DEPARTMENT

#626

APPLICATION FOR PERMIT TO ABANDON UNDERGROUND HAZARDOUS MATERIAL STORAGE TANK

Joint Agency Application For Permit To Abandon Underground Hazardous Materials Storage Tank

TANK LOCATION 3000 E. HUENEME RD OXNARD CALIF	
OWNER NAUMANN BROS PACKING CO	CONTACT/PHONE DAVID GRAU (805) 488 6401
MAILING ADDRESS (Number, Street, City and Zip Code) 3000 E. HUENEME RD OXNARD CALIF	
OPERATOR NAUMANN BROS PACKING CO	CONTACT/PHONE DAVID GRAU (805) 488 6401
MAILING ADDRESS (Number, Street, City and Zip Code) 3000 E. HUENEME RD OXNARD CALIF	
REMOVAL CONTRACTOR PIPE LAYS	CONTACT/PHONE KIRK JORDAN (805) 656-4677
MAILING ADDRESS (Number, Street, City and Zip Code) 891 CORPORATION ST SANTA PAULA CALIF 93060	
WORKMEN'S COMPENSATION INSURANCE COMPANY STATE COMP INSURANCE FUND #536-922	PHONE (805) 644-4300

PREVIOUS OWNER AND OPERATORS TANK(S)

DATE	OWNER/OPERATOR
	TANKS APROX 10-15 YRS OLD

COMPLETE THE FOLLOWING FOR EACH TANK TO BE ABANDONED

TANK NO.	SIZE	CONSTRUCTION (Steel, Fiberglass, Etc.)	CONTENTS PRESENT AND PREVIOUSLY
1	4000	STEEL PACKING SHED	DIESEL
2	4000	STEEL MAIN. SHOP	GAS
3	4000	STEEL MAIN. SHOP	GAS
4			
5			

Estimated Start Date ~~[illegible]~~ May 27, 1987

ATTACH A PLOT PLAN SHOWING:

- [x] Location of all tanks, piping and secondary containment
- [x] Leak detection system N/A
- [x] Overfill protection system NONE
- [x] Scale N/A
- [x] North arrow
- [x] Property lines N/A
- [x] Nearest intersection or road
- [x] Equipment summary N/A
- [x] Existing equipment and equipment to be removed, ALL
- × DROP BOXES OST

SIGNATURES OF APPLICANT OR REPRESENTATIVE

5-21-87
DATE

FOR OFFICE USE ONLY

APPLICATION: [x] Approved ☐ Abandon in Place [x] Removal

See Conditions for Approval on Back of Form

- [x] Fee 275.50
- [x] Check No. 14632
- [x] Receipt No. 12383
- ☐ File No.
- [x] Date 5/21/87

☐ Denied Reason for Denial:

By Linda Norwood
INSPECTOR

5-22-87
DATE

RMA-304 (2/86)

DISTRIBUTION: **White**—EH **Canary**—Contractor **Pink**—Applicant **Goldenrod**—Fire Dept.

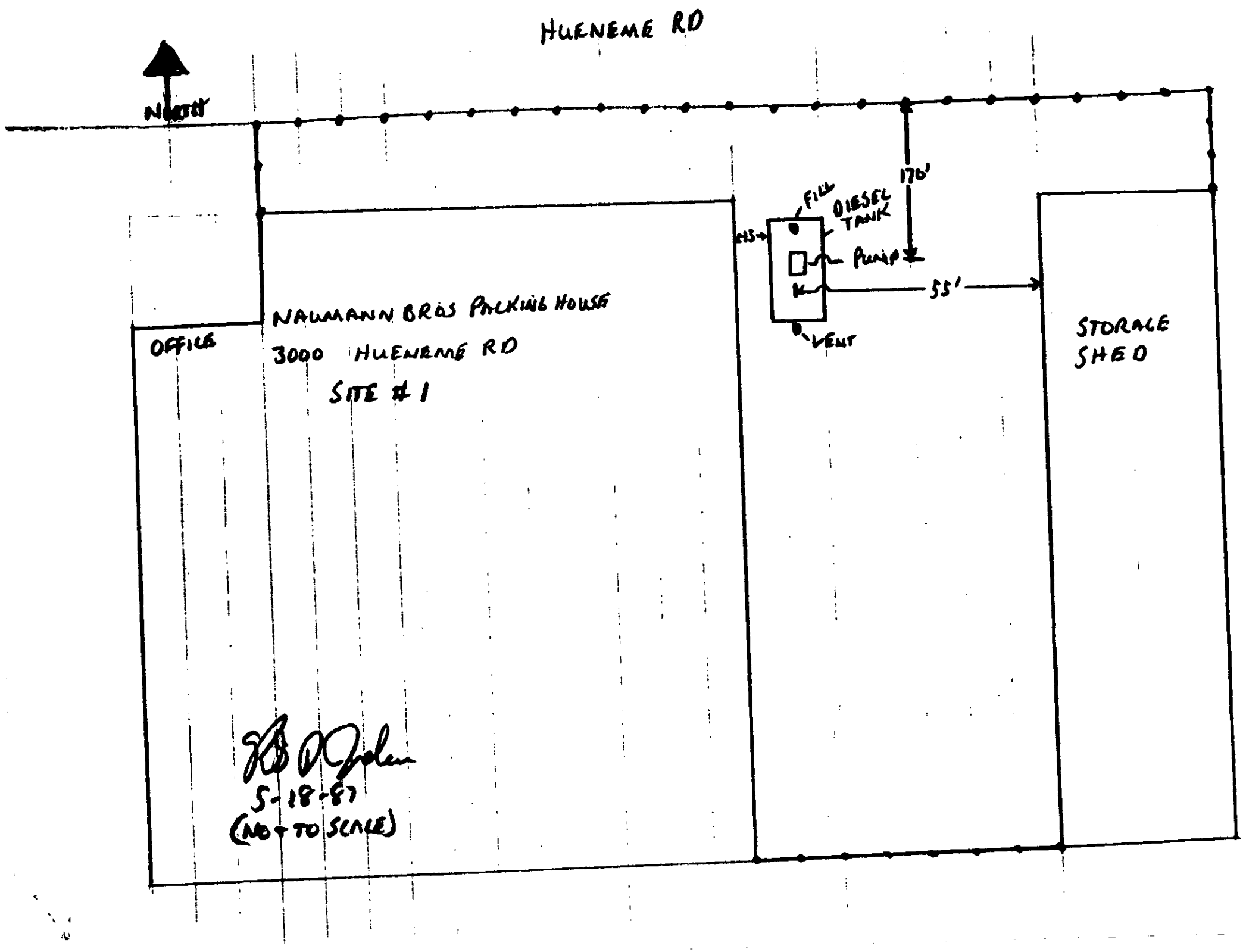
HUENEME RD
NORTH
170'
FILL
DIESEL TANK
PUMP
55'
VENT
OFFICE
NAUMANN BROS PACKING HOUSE
3000 HUENEME RD
SITE # 1
STORAGE SHED
5-18-87
(NOT TO SCALE)

PW ENVIRONMENTAL

DIVISION OF PIPE WAYS

891 CORPORATION STREET
SANTA PAULA, CA 93060
(805) 656-4677
(805) 525-5563

AUGUST 24, 1987

GREG SMITH
COUNTY OF VENTURA
ENVIRONMENTAL HEALTH DEPARTMENT
800 SOUTH VICTORIA AVENUE
VENTURA CA 93009

DEAR GREG:

SUBJECT: UNDERGROUND HAZARDOUS MATERIALS TANK RELEASE AT NAUMANN BROS., 3000 EAST HUENEME ROAD, OXNARD.

DURING OUR EXCAVATION OF TANKS AT NAUMANN BROS. WE DISCOVERED GASOLINE CONTAMINATION DUE TO TANK LEAKAGE. (SEE LAB ANALYSES ENCLOSED.) PLUMBING LEAKS WERE ALSO DISCOVERED UNDER THE PUMPS LOCATION. EXCAVATION AND ISOLATION OF THIS CONTAMINATED SOIL WAS COMPLETED WITH SOIL BEING DISPOSED OF AT THE C.R.I.T. LANDFILL IN PARKER, ARIZONA. (SEE COPIES OF THE WASTE MANIFESTS.) THERE WAS A HEAVY CLAY LAYER THAT HAD INHIBITED CONTACT WITH GROUNDWATER AND THE LATEST SOIL SAMPLES SHOW NO FURTHER CONTAMINATION. WE DO NOT FEEL A GEOLOGICAL STUDY IS NEEDED.

SINCERELY,

BILL JORDAN

ENCLOSURES

CC: DAVID P. GRAU, CONTROLLER,
NAUMANN BROS.

FGL ENVIRONMENTAL
ANALYTICAL CHEMISTS

August 6, 1987
Lab. No. 78858-2

Pipeways, Inc.
891 Corporation St.
Santa Paula, CA 93060

Gentlemen:

RE: TOTAL LEAD ANALYSIS

Presenting results of analysis performed on your soil samples received July 27, 1987. The sample has been described, as received, along with the data.

DATA

Description	Wet Weight Total Lead mg/kg (ppm)
00025	less than 3

Method of Analysis EPA SW846 7420, 7421.

It should be noted that the TTLC Total Threshold Limit Concentration under Title 22, Article 11 of the California Administrative Code is 1000 mg/kg and the STLC or Soluble Threshold Limit Concentration is 5 mg/l.

If there are questions, please call or write.

Very truly yours,
FGL ENVIRONMENTAL

Deborah Atraqchi

Deborah Atraqchi

John F. Quinn

John F. Quinn, Ph.D.

DA/JFQ:cem

FGL ENVIRONMENTAL

ANALYTICAL CHEMISTS

CLIENT: Pipeways, Inc.
891 Corporation St.
Santa Paula, CA 93060

DATE: August 6, 1987

RECEIVED: July 27, 1987

DESCRIPTION: 00025

LAB. NO.: 78858-2

REPORT OF ANALYSIS FOR TOTAL PETROLEUM HYDROCARBONS

	ppm (mg/kg)
TPH	less than 10

Respectfully submitted,
FGL ENVIRONMENTAL

Deborah Atraqchi

Deborah Atraqchi

John F. Quinn

John F. Quinn, Ph.D.

DA/JFQ:cem

Method of Analysis: EPA SW846 8015 (GC-FID)

FGL ENVIRONMENTAL

ANALYTICAL CHEMISTS

CLIENT: Pipeways, Inc.
891 Corporation St.
Santa Paula, CA 93060

DATE: August 6, 1987

RECEIVED: July 27, 1987

LAB. NO.: 78858-2

SAMPLE DESCRIPTION: 00025

REPORT OF ANALYSIS FOR EPA METHOD 8020-VOLATILE AROMATICS

	ug/kg (ppb)
Benzene	less than 0.2
Toluene	less than 10
Xylenes	less than 10

Respectfully submitted,
FGL ENVIRONMENTAL

Deborah Atraqchi

Deborah Atraqchi

John F. Quinn

John F. Quinn, Ph.D.

DA/JFQ:cem

Method of Analysis EPA SW846 8020

BTX

FGL ENVIRONMENTAL

ANALYTICAL CHEMISTS

August 6, 1987
Lab. No. 78858-3

Pipeways, Inc.
891 Corporation St.
Santa Paula, CA 93060

Gentlemen:

RE: TOTAL LEAD ANALYSIS

Presenting results of analyses performed on your soil sample received July 27, 1987. The sample has been described, as received, along with the data.

DATA

Description	Wet Weight Total Lead mg/kg (ppm)
00026	less than 3

Method of Analysis EPA SW846 7420, 7421.

It should be noted that the TTLC Total Threshold Limit Concentration under Title 22, Article 11 of the California Administrative Code is 1000 mg/kg and the STLC or Soluble Threshold Limit Concentration is 5 mg/l.

If there are questions, please call or write.

Very truly yours,
FGL ENVIRONMENTAL

Deborah Atraqchi

Deborah Atraqchi

John F. Quinn

John F. Quinn, Ph.D.

DA/JFQ:cem

MAIN OFFICE & LABORATORY — 853 CORPORATION STREET — P.O. BOX 272 SANTA PAULA, CALIFORNIA 93060-0272
FIELD OFFICE & LABORATORY — 717 BRIDGE STREET COLUSA, CALIFORNIA 95932

FGL ENVIRONMENTAL

ANALYTICAL CHEMISTS

CLIENT: Pipeways, Inc.
891 Corporation Street
Santa Paula

DATE: August 6, 1987

RECEIVED: July 27, 1987

SAMPLE DESCRIPTION: 00026

LAB. NO.: 78858-3

REPORT OF ANALYSIS FOR TOTAL PETROLEUM HYDROCARBONS

	mg/kg (ppm)
TPH	less than 10

Respectfully submitted,
FGL ENVIRONMENTAL

Deborah Atraqchi

Deborah Atraqchi

DA/JFQ:cem

John F. Quinn

John F. Quinn, Ph.D.

Method of Analysis: EPA SW846 8015 (GC-FID)

FGL ENVIRONMENTAL

ANALYTICAL CHEMISTS

CLIENT: Pipeways, Inc.
891 Corporation St.
Santa Paula, CA 93060

DATE: August 6, 1987

RECEIVED: July 27, 1987

LAB. NO.: 78858-3

SAMPLE DESCRIPTION: 00026

REPORT OF ANALYSIS FOR EPA METHOD 8020-VOLATILE AROMATICS

	ug/kg (ppb)
Benzene	less than 0.2
Toluene	less than 10
Xylenes	less than 10

Respectfully submitted,
FGL ENVIRONMENTAL

Deborah Atraqchi

Deborah Atraqchi

John F. Quinn

John F. Quinn, Ph.D.

DA/JFQ:cem

Method of Analysis EPA SW846 8020

BTX

C.L.TECHNOLOGY, INC.

July 31, 1987

Pipeways Irrigation Systems
891 Corporation Street
Santa Paula, CA 93060

Recieved: 7/28/87
Reported: 7/31/87

Lab W.O. # 02
Client P.O. # Verbal
Invoice #

Sample: Soil Samples

ANALYTICAL RESULTS

CLT SPL #	DESCRIPTION	TOT LEAD	TOT PET. HYDROCARBONS	BENZENE	TOLUENE	XYLENE
		EPA 7421 dl 0.01	EPA 8015 dl 10	EPA 8020 dl 0.05	EPA 8020 dl 0.05	EPA 8020 dl 0.01
		mg/kg	mg/kg	mg/kg	mg/kg	mg/kg
3089	# 00028	6.37	ND	ND	ND	ND

DL = Detection Limits

Analyst _____

C.L.TECHNOLOGY, INC.

July 31, 1987

Pipeways Irrigation Systems
891 Corporation Street
Santa Paula, CA 93060

Recieved: 7/28/87
Reported: 7/31/87

Lab W.O. # 02
Client P.O. # Verbal
Invoice #

Sample: Soil Samples

CLT SPL #	DESCRIPTION	TOT LEAD	TOT PET. HYDROCARBONS	BENZENE	TOLUENE	XYLENE
		ANALYTICAL RESULTS				
		EPA 7421 dl 0.01	EPA 8015 dl 10	EPA 8020 dl 0.05	EPA 8020 dl 0.05	EPA 8020 dl 0.01
		mg/kg	mg/kg	mg/kg	mg/kg	mg/kg
3090	# 00029	8.63	ND	ND	ND	ND

DL = Detection Limits

Analyst

290 NORTH SMITH AVENUE · CORONA, CALIFORNIA 91720 (714) 734-0600 FAX (714) 734-2802 TELEX #510601 1187

C.L.TECHNOLOGY, INC.

July 31, 1987

Pipeways Irrigation Systems
891 Corporation Street
Santa Paula, CA 93060

Recieved: 7/28/87
Reported: 7/31/87

Lab W.O. # 02
Client P.O. # Verbal
Invoice #

Sample: Soil Samples

CLT SPL #	DESCRIPTION	ANALYTICAL RESULTS TOT LEAD	TOT PET. HYDROCARBONS	BENZENE	TOLUENE	XYLENE
		EPA 7421 dl 0.01	EPA 8015 dl 10	EPA 8020 dl 0.05	EPA 8020 dl 0.05	EPA 8020 dl 0.01
		mg/kg	mg/kg	mg/kg	mg/kg	mg/kg
3091	# 00030	4.76	ND	ND	ND	ND

DL = Detection Limits

Analyst

C.L.TECHNOLOGY, INC.

July 31, 1987

Pipeways Irrigation Systems
891 Corporation Street
Santa Paula, CA 93060

Recieved: 7/28/87
Reported: 7/31/87

Lab W.O. # 02
Client P.O. # Verbal
Invoice #

Sample: Soil Samples

ANALYTICAL RESULTS

CLT SPL #	DESCRIPTION	TOT LEAD	TOT PET. HYDROCARBONS	BENZENE	TOLUENE	XYLENE
		EPA 7421 dl 0.01	EPA 8015 dl 10	EPA 8020 dl 0.05	EPA 8020 dl 0.05	EPA 8020 dl 0.01
		mg/kg	mg/kg	mg/kg	mg/kg	mg/kg
3092	# 00031	5.96	ND	ND	ND	ND

DL = Detection Limits

Analyst

280 NORTH SMITH AVENUE · CORONA, CALIFORNIA 91720 (714) 734-9600 FAX (714) 734-2802 TELEX #5106011187

FGL ENVIRONMENTAL

ANALYTICAL CHEMISTS

August 24, 1987
Lab. No. 78885-1

Pipeways, Inc.
891 Corporation St.
Santa Paula, CA 93060

Gentlemen:

RE: TOTAL LEAD ANALYSIS

Presenting results of analysis performed on your soil sample received August 7, 1987. The sample has been described, as received, along with the data.

DATA

Description	Total Lead Wet Weight mg/kg (ppm)
00077	6

EPA SW846 Method 7420, 7421

It should be noted that the TTLC Total Threshold Limit Concentration under Title 22, Article 11 of the California Administrative Code is 1000 mg/kg and the STLC or Soluble Threshold Limit Concentration is 5 mg/l.

If there are questions, please call or write.

Very truly yours,
FGL ENVIRONMENTAL

Paul Bredt

Paul Bredt

John F. Quinn

John F. Quinn, Ph.D.

PB/JFQ:cem

FGL ENVIRONMENTAL

ANALYTICAL CHEMISTS

CLIENT: Pipeways, Inc.
891 Corporation St.
Santa Paula, CA 93060

DATE: 8/24/87

RECEIVED: 8/7/87

SAMPLE DESCRIPTION: 00077

LAB. NO.: 78885-1

REPORT OF ANALYSIS FOR TOTAL PETROLEUM HYDROCARBONS (TPH)

	mg/kg (ppm)
TPH	less than 10

Respectfully submitted,
FGL ENVIRONMENTAL

Michael Harrold

Michael Harrold

MH/JFQ:cem

John F. Quinn

John F. Quinn, Ph.D.

Method of Analysis: EPA SW846 8015 (GC-FID)

FGL ENVIRONMENTAL

ANALYTICAL CHEMISTS

CLIENT: Pipeways, Inc.
891 Corporation St.
Santa Paula, CA 93060

DATE: 8/24/87

RECEIVED: 8/7/87

SAMPLE DESCRIPTION: 00077

LAB. NO.: 78885-1

REPORT OF ANALYSIS FOR EPA METHOD 8020-VOLATILE AROMATICS

	ug/kg (ppb)
Benzene	** 0.2
Toluene	** 10
Xylenes	** 10

** indicates "not present at or above the indicated value".

Respectfully submitted,
FGL ENVIRONMENTAL

Deborah Atraqchi

Deborah Atraqchi

John F. Quinn

John F. Quinn, Ph.D.

DA/JFQ:cem

Method of Analysis: EPA SW846 8020

BTX

FGL ENVIRONMENTAL

ANALYTICAL CHEMISTS

August 7, 1987
Lab. No. 78875-3

Pipeways, Inc.
891 Corporation St.
Santa Paula, CA 93060

Gentlemen:

RE: TOTAL LEAD ANALYSIS

Presenting results of analysis performed on your soil sample received August 3, 1987. The sample has been described, as received, along with the data.

DATA

location?

Description	Total Lead Wet Weight mg/kg (ppm)
00053	6

EPA SW846 Method 7420, 7421

It should be noted that the TTLC Total Threshold Limit Concentration under Title 22, Article 11 of the California Administrative Code is 1000 mg/kg and the STLC or Soluble Threshold Limit Concentration is 5 mg/l.

If there are questions, please call or write.

Very truly yours,
FGL ENVIRONMENTAL

Debbie Atraqchi

Debbie Atraqchi

John F. Quinn

John F. Quinn, Ph.D.

DA/JFQ:cem

**BACKGROUND SAMPLES

SOIL SAMPLE		
A	25	5'
B	26	7'6"
C	28	4'11"
D	29	5'
E	30	4'9"
F	31	7'
G	77	6'
LET.	NUMBER	DEPTH

? - 53 - ?

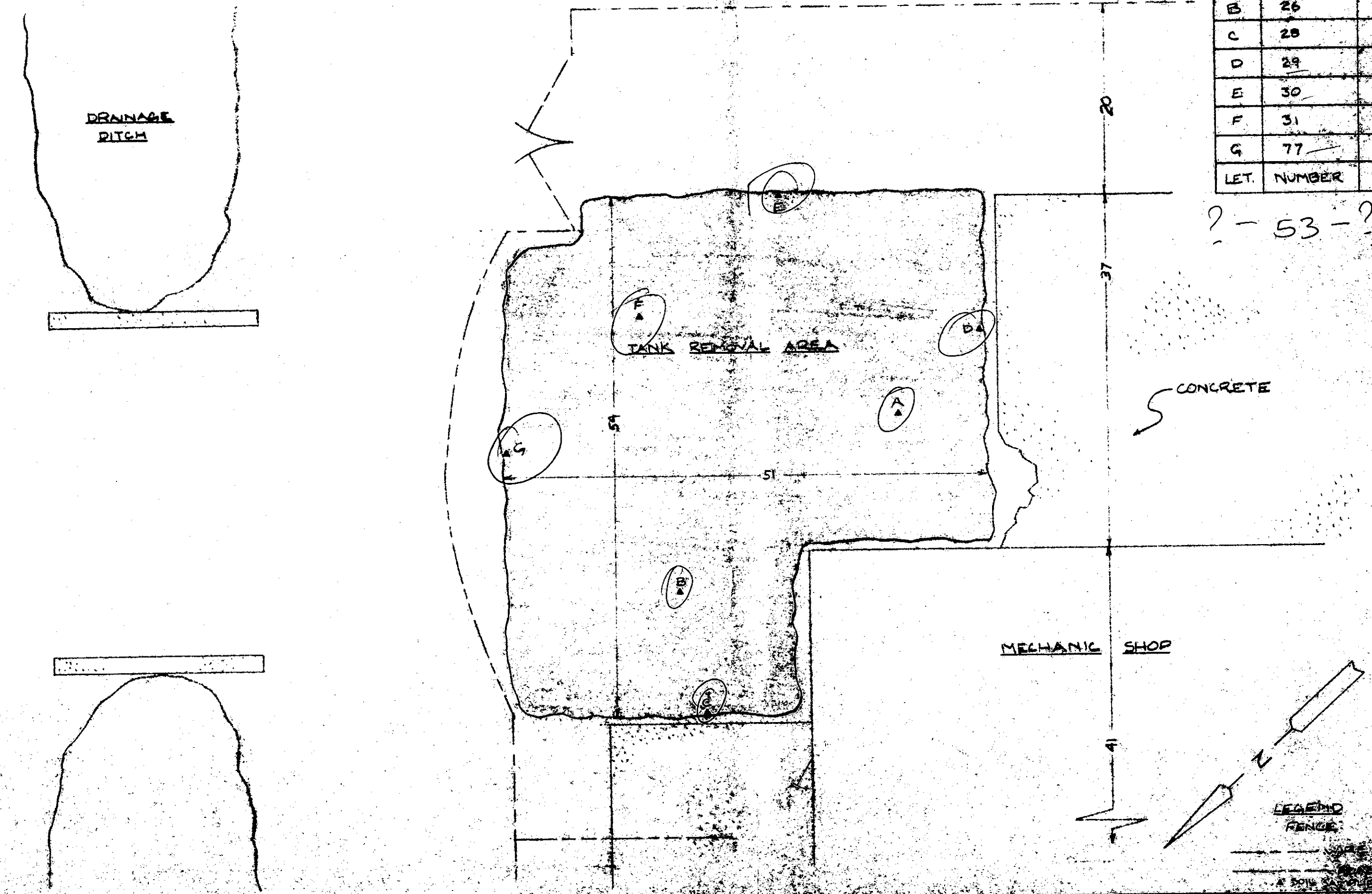

NAVMAR

RESOURCE MANAGEMENT AGENCY
county of ventura

Environmental Health Department
Donald W. Koepp
Director

December 4, 1987

Nauman Brothers
3250 E. Hueneme Rd.
P.O. Box 2887
Oxnard CA 93030

CLEAN UP OF CONTAMINATED SOIL

We received your final report regarding your site at 3000 E. Hueneme Rd., Oxnard.

After careful review of the sample results presented, we have concluded that clean up is complete and no further action will be required at this time.

If you have any questions, you may contact Greg Smith at 654-5038.

Terrence Gilday

TERRENCE O. GILDAY, MANAGER
TECHNICAL SERVICES SECTION
ENVIRONMENTAL HEALTH DEPARTMENT

TOG/GS/pp

Enc. - Invoice

cc: RWQCB
P. W. Environmental

800 South Victoria Avenue, Ventura, CA 93009 (805) 654-2813

McClelland consultants

1989 MAR -1 AM 10:54

February 21, 1989
Job No. 0901-6278

Herman J. Becker
3121 Hueneme Road
Oxnard, CA 93030

Dear Mr. Becker:

Subsurface Investigation for Detection of
Possible Petroleum Hydrocarbon Contamination
3121 Hueneme Road
Oxnard, California

Introduction

Presented in this report are the results of our subsurface investigation performed at 3121 Hueneme Road, Oxnard, California. This investigation was performed at the request of Mr. Herman J. Becker and in accordance with McClelland Consultants Contract No. 0901-6278 dated December 22, 1988. The purpose of this investigation was to determine if detectable concentrations of petroleum hydrocarbons exist in the soil and groundwater in the vicinity of the tank excavation.

Project History

On the project site three 1,000-gallon underground petroleum storage tanks were previously removed and permanently abandoned. The tanks had contained diesel, regular leaded, and super leaded petroleum products. The tank excavation was backfilled with native materials and no soil samples were taken from below the tanks. The Ventura County Department of Environmental Health subsequently requested that a site assessment be performed to determine if a petroleum hydrocarbon release had occurred.

Geologic Setting and Hydrogeology

The geologic setting of the project site is within the coastal plains of the Oxnard Basin. The Oxnard Basin soils consist of post-glacial deposits of alluvial sands and gravels, lagooned silts and clays, and dune sands.

In the Oxnard Basin, groundwater is commonly encountered at shallow depths (between 0 and 30 feet below ground surface). In the vicinity of 3121 Hueneme Road groundwater was encountered at 6 to 7 ft below ground surface. The groundwater encountered at this depth is part of a semi-perched aquifer which is

McClelland Consultants (West), Inc.
2140 Eastman Avenue, Ventura, California 93003
(805) 644-5535, FAX: (805) 642-4791
A member of the Fugro-McClelland group of companies

considered non-potable. This semi-perched aquifer is underlain by a semi-permeable to impermeable zone of silts and clays. Below this impermeable zone is the Oxnard aquifer which provides some of the drinking and agricultural water for the city of Oxnard.

Methodology

Subsurface drilling was performed by Valley Well Drilling under the direction of a field geologist from McClelland Consultants. Three soil borings were advanced on the project site with a truck-mounted Georex D-500 drill rig using a continuous flight 8-inch hollow-stem auger drilling method (see Plate 1 for locations). The soil borings were advanced to a depth of 30 ft below ground surface. Soil samples were obtained with a "Modified California" sampler at a depth of 5 ft. Soil samples for chemical analyses were recovered in brass liners, sealed with Teflon, and stored on ice for transport to a state-certified laboratory for analysis. The soil samples were analyzed for total petroleum hydrocarbons (TPH), by EPA method 8015, for aromatic volatile organics (benzene, toluene, xylenes, ethyl benzene) by EPA method 8020, and for total lead by EPA method 7420. Laboratory analysis reports are included in Appendix A and the results presented in Table 1. Graphic soil boring logs are shown on Plates 2 through 4.

In addition to collecting soil samples for laboratory analysis, volatile organic gas concentrations within the soil were measured using a HNu photo-ionization detector. The results of the HNu analyses are presented in Table 2.

Soil samples obtained for total background lead concentrations were recovered from three locations along the perimeter of the property (see Plate 1 for locations). The soil samples were obtained from approximately 3 feet below the ground surface using a "JMC" hand auger. The soil samples were recovered in brass liners, sealed with Teflon, and stored on ice for transport to a state certified laboratory for analysis. The samples were analyzed for total lead concentrations by EPA method 7420. Laboratory analyses reports are included in Appendix A and the results are presented in Table 3.

Surveying of monitoring wells was performed by Land and Sea Surveys, Inc., under work order #232-1. All well elevations were surveyed relative to a temporary bench mark (TBM) located on the concrete slab at the base of the southwest corner of the metal shop building as shown on Plate 1. Vertical elevations were surveyed to the nearest hundredth of a foot and horizontal distances were surveyed to the nearest tenth of a foot.

Monitoring Well Installation

Groundwater monitoring wells were installed in the three soil borings to approximate depths of 30 ft below ground surface. The monitoring wells were constructed of 2-inch-diameter schedule 40 PVC with threaded couplings. Blank

solid risers were used to a depth of 5 ft below ground surface and manufactured pre-cut slotted screens (.020-in. slots) were used in the interval of 5 ft to 30 ft below ground surface. The wells were fitted with screw-on PVC bottom plugs and slip-on PVC top caps. Monterey No. 3 sand was used in the wells as a sand filter pack. A bentonite seal was placed above the sand filter pack in the interval 2 ft to 4 ft below ground surface. A cement seal with locking frame and traffic box finalize the monitoring wells at the ground surface. Details of the monitoring wells are shown on Plates 2 through 4.

Monitoring Well Development and Sampling

Monitoring wells were developed and sampled on January 20th, 1989, with the combined use of a suction lift pump and a stainless steel bailer. The total volume of water removed during development procedures was approximately 55 gallons per well. The development water was stored onsite in 55-gallon DOT drums.

Prior to development and sampling procedures the water level and total depth of the wells were determined. After development of the wells, groundwater samples were collected when the water level of the wells had recovered to 80% of the original static water level. Groundwater samples were collected using a stainless steel bailer which was cleaned before and after the sampling of each well by rinsing with trisodium phosphate and three successive rinses with organic-free distilled water. Groundwater samples were placed under refrigeration and transported to a state-certified laboratory for analysis. Water samples were analyzed for total petroleum hydrocarbons by EPA method 8015, for aromatic volatile organics (benzene, toluene, xylenes, ethyl benzene) by EPA method 602 and for total lead by EPA method 7420. Laboratory analysis reports are included in Appendix A and the results are presented in Table 4. Proper sample handling and chain of custody procedures were followed during all phases of this investigation.

Results

The three groundwater monitoring wells were successfully installed on January 20th, 1989, to approximate depths of 30 ft below ground surface. No well permit for installation was required by Ventura County Department of Public Works director John Turner but well permit applications are on file. A copy of the well permit application is included in Appendix A.

Petroleum hydrocarbon contamination was non-detected in the soil samples collected from the three soil borings. The results of the analyses are shown below in Table 1. Background lead concentrations in soils obtained from the perimeter of the property are shown in Table 2.

Table 1. Soil Contamination Results

Milligrams per kilogram (ppm)

Sample	Depth (ft)	TPH	Benzene	Toluene	Xylenes	Ethyl Benzene	Total Lead
MW-1-1	5.0	N.D.	N.D.	N.D.	N.D.	N.D.	6.65
MW-2-1	5.0	N.D.	N.D.	N.D.	N.D.	N.D.	12.4
MW-3-1	5.0	N.D.	N.D.	N.D.	N.D.	N.D.	9.65
Detection Limit		1.0	0.05	0.07	0.14	0.07	2.50

TPH - Total Petroleum Hydrocarbons
N.D. - Non-detected at detection limit
PPM - Parts per million

Table 2. Background Lead Concentrations in Soils

Parts per million (ppm)

Sample	Total Lead
PB-1	19.4
PB-2	12.7
PB-3	7.90
Detection Limit	2.50

No concentrations of organic vapors were detected with the HNu photoiorization detector (PID) in the soil cuttings of the three soil borings. The results of the analyses are shown below in Table 3.

Table 3. Field HNu PID Concentrations

Parts per million (ppm)

Boring	Approximate Depth (ft)	Concentrations (ppm)
1	2	0
1	5	0
2	2	0
2	5	0
3	2	0
3	5	0

Groundwater monitoring wells were surveyed for elevations and horizontal distances on February 6, 1989. Elevation reference marks for groundwater gradient determinations are to the top of the well traffic box. An approximate groundwater gradient determination indicated that groundwater flow is to the east southeast (see Plate 1).

Groundwater was encountered at approximately 6.57, 6.60, and 6.50 feet below ground surface in MW-1, MW-2, MW-3, respectively. Laboratory analysis reports of the groundwater from the monitoring wells indicated that total petroleum hydrocarbons were non-detected, toluene, xylene, and ethyl benzene were non-detected and benzene was non-detected in all wells except MW-3 which had a concentration of 0.71 parts per billion. Total lead concentrations detected in the groundwater of MW-1, MW-2, and MW-3 were 310 ppb, 310 ppb, and 410 ppb, respectively. The results of the analyses are shown below in Table 4.

Table 4. Groundwater Contamination Results

Micrograms per liter (ppb)

Sample	TPH	Benzene	Toluene	Ethyl Benzene	Xylene	Total Lead
MW-1	N.D.	N.D.	N.D.	N.D.	N.D.	310
MW-2	N.D.	N.D.	N.D.	N.D.	N.D.	310
MW-3	N.D.	0.71	N.D.	N.D.	N.D.	410
Detection Limit	10.0	0.50	0.50	0.50	0.50	50

ppb - parts per billion
TPH - Total petroleum hydrocarbons
N.D. - Non detected at detection limit

Conclusions

Based on the above referenced results it is McClelland Consultants opinion that groundwater contamination at the project site is minimal and degradation of the contamination will probably occur naturally. Periodic monitoring of the downgradient wells will provide additional information to determine if degradation is occurring naturally and if futher remediation will be necessary in the future.

The Department of Environmental Health, Ventura County, is the agency responsible for deciding if remediation is necessary at the site. We recommend that a copy of this report be submitted to the county for its review and comments.

Limitations

This report has been prepared for Herman J. Becker as a Field Assessment of discrete subsurface conditions at 3121 Hueneme Road, Oxnard, California. In performing our professional services, we have applied present engineering and scientific judgment and used a level of effort consistent with the standard of practice measured on the date of this report and in the locale of the project site for similar type studies. McClelland Consultants makes no warranty, expressed or implied, in fact or by law, whether of merchantability, fitness for any particular purpose, or otherwise, concerning any of the materials or "services" furnished by McClelland Consultants to client.

We appreciate the opportunity to provide our services to your company. Please let us know if we can provide further information or assistance to you.

Sincerely,

McCLELLAND CONSULTANTS (WEST), INC.

Nick Brouwer
Engineering Geology

Ian C. Macfarlane
Vice President

NB/ICM:dc

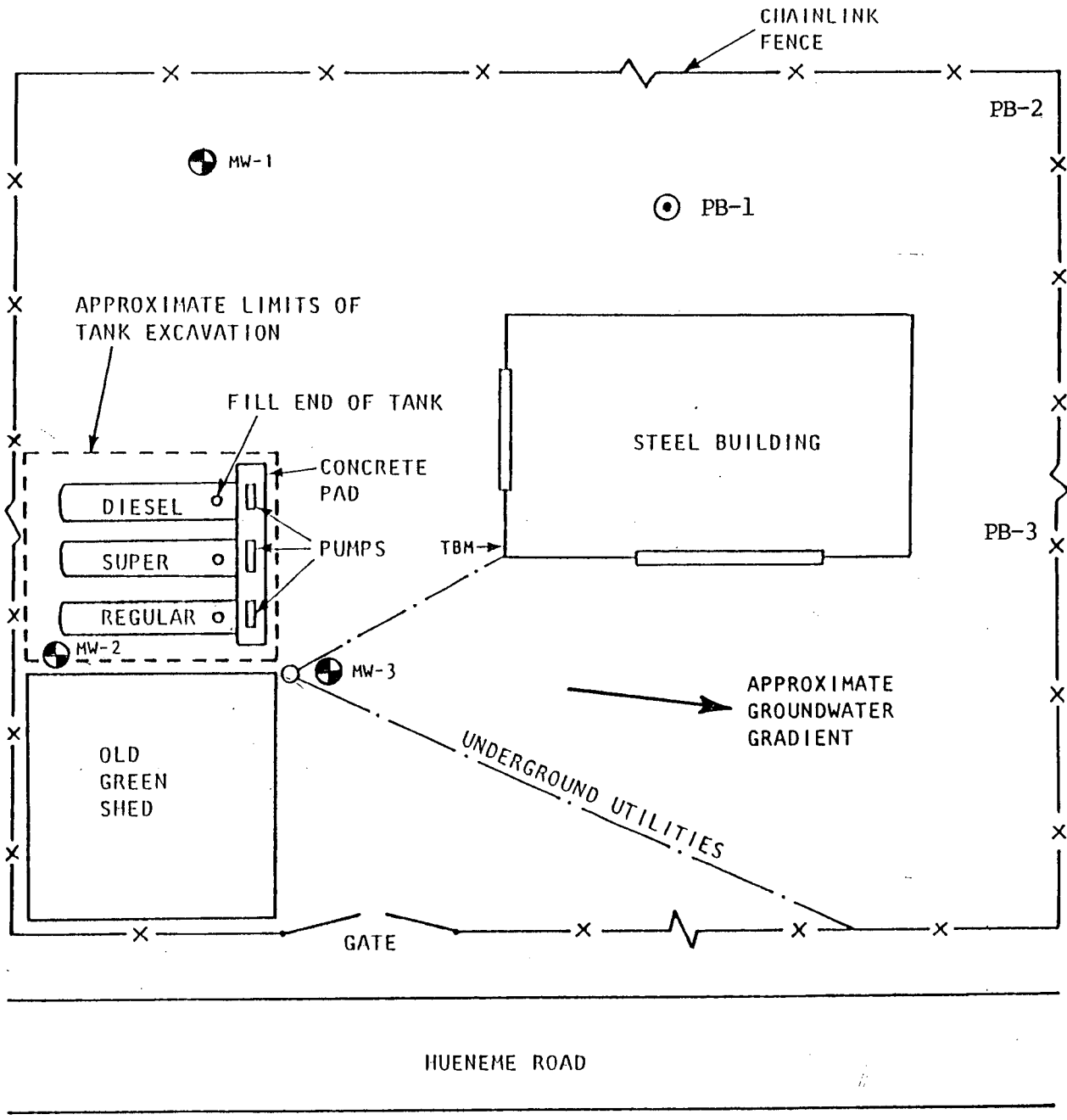

NOTE: Underground Tanks, Pumps, and Concrete Pad Previously Removed.

LEGEND

- monitoring well locations

- Soil Samples (Background Lead Analyses)

TBM - Temporary Bench Mark

SITE PLAN
Herman J. Becker Property
3121 Hueneme Rd, Oxnard CA

McClelland

PLATE 1

Site File

RESOURCE MANAGEMENT AGENCY
county of ventura

Environmental Health Department
Donald W. Koepp
Director

March 8, 1989

Mr. Herman J. Becker
319 South "F" St.
Oxnard, CA 93030

File #: C88184

UNDERGROUND TANK RELEASE AT 3121 HUENEME ROAD, OXNARD

"Based on information which is currently and actually known to Ventura County Environmental Health Department, the Ventura County Environmental Health Department has determined that all appropriate response actions have been completed, that all acceptable remedial practices were implemented, and that no further investigation, remedial or removal action, or monitoring is required at the site with regard to a release of hazardous waste or substance from one or more underground storage tanks located at the site.

Nothing in this determination shall constitute or be construed as a satisfaction or release from liability for any conditions or claims arising as a result of past, current, or future operations of Herman J. Becker. Nothing in this determination is intended or shall be construed to limit the rights of any parties with respect to claims arising out of or relating to deposit or disposal at any other location of substances removed from the site. Nothing in this determination is intended or shall be construed to limit or preclude the Ventura County Environmental Health Department or any other agency from taking any action authorized by law, including, but not limited to, any further enforcement actions. Notwithstanding compliance with any previous directives, Herman J. Becker, required to take further actions as are necessary to protect public health and the environment."

If you have any questions regarding this notice, please contact Bill Goth at (805) 654-3524, between the hours of 8:00-9:00 a.m. or 4:00-5:00 p.m., Monday through Friday.

Douglas A Beach

DOUGLAS A. BEACH
UNDERGROUND TANKS PROGRAM
ENVIRONMENTAL HEALTH DEPARTMENT

DAB/lh/releaseA

cc: LARWQCB - Josh Workman

State of California
Environmental Protection Agency

UNDERGROUND STORAGE TANK CASE REVIEW FORM

Los Angeles Regional
Water Quality Control Board

Date: September 6, 1996	LUSTIS file no.: 930330061	Case reviewer: J. Das	
Site Name/Address: **Arthur Pidduck Ranch** **3391 E. Hueneme Road** **Oxnard, CA 93033**	Responsible parties: **Mr. Arthur Pidduck**	Address: **3391 E. Hueneme Road** **Oxnard, CA 93033**	Phone no.: **(805)-488-2995**

I. CASE INFORMATION (N/A = Not Applicable)

Tank No.	Size in Gallons	Contents	Closed in-place/Removed?	Date
1	550	gasoline	Removed	01/01/88
2				
3				
4				

II. SITE CHARACTERIZATION INFORMATION (GW=groundwater)

GW basin: Ventura Central	Beneficial uses:Mun, Ind, Agr, Proc	Depth to drinking water aquifer: Unknown	
Distance to nearest municipal supply well: Unknown		Distance between known shallow GW contamination and aquifer: Unknown	
GW highest depth: 11 ft	GW lowest depth: 6 ft	Well screen interval: 5ft-30 ft	Flow direction: NE
Soil type: Silty sand, Sandy Clay		Maximum depth sampled: 7 -8 ft (bottom of tank)	

III. MAXIMUM DOCUMENTED CONTAMINANT CONCENTRATIONS -- Initial and Latest - =Not Reported, ND=Non-detect

Contaminant	Soil (mg/kg)		Water (µg/L)		Contaminant	Soil (mg/kg)		Water (µg/L)	
	Initial 1988	Latest 1990	Initial 1991	Latest 1994		Initial 1988	Latest 1990	Initial 1991	Latest 1994
TPH (Gas)	8,800	ND	ND	ND	Ethylbenzene	--	ND	ND	ND
TPH (Diesel)	--	--	--	--	Xylenes	440	ND	ND	ND
Benzene	45	ND	7.0	ND	MTBE	--		--	--
Toluene	150	ND	0.4	ND	Other (lead)	14	7	ND	ND

IV. SOIL REMEDIATION

Method: Excavation and disposal	Duration of remediation: 3 Months

V. GROUNDWATER REMEDIATION : None

Method: N\A	Duration of remediation: N\A

VI. FREE PRODUCT:

Was free product encountered? No	Has free product been totally recovered? N\A
When was free product recovery project completed? N\A	

VII. RECOMMENDED ACTION:

Soil Closure only: No	Case Closure: Yes	Solvent Case? No

Additional Action Required (i.e.: additional site assessment, remediation, monitoring): Abandonment of all existing groundwater monitoring wells.

VIII. JUSTIFICATION FOR RECOMMENDED ACTION:

Gasoline tank (550 gallons) , dispenser and associated piping were removed and disposed. Contaminated soil was excavated and 920 cubic yards of contaminated soils were disposed at the Laidlaw Enviromental Services class 2 solid waste disposal landfill in Buttonwillow, California. No hydrocarbon impacted soil is believed to be present at the site subsequent to excavation activities.
No contamination was detected in groundwater samples collected from the existing monitoring wells during 1992, 1993, and 1994 sampling events.
Based on the information provided, this site can be closed.

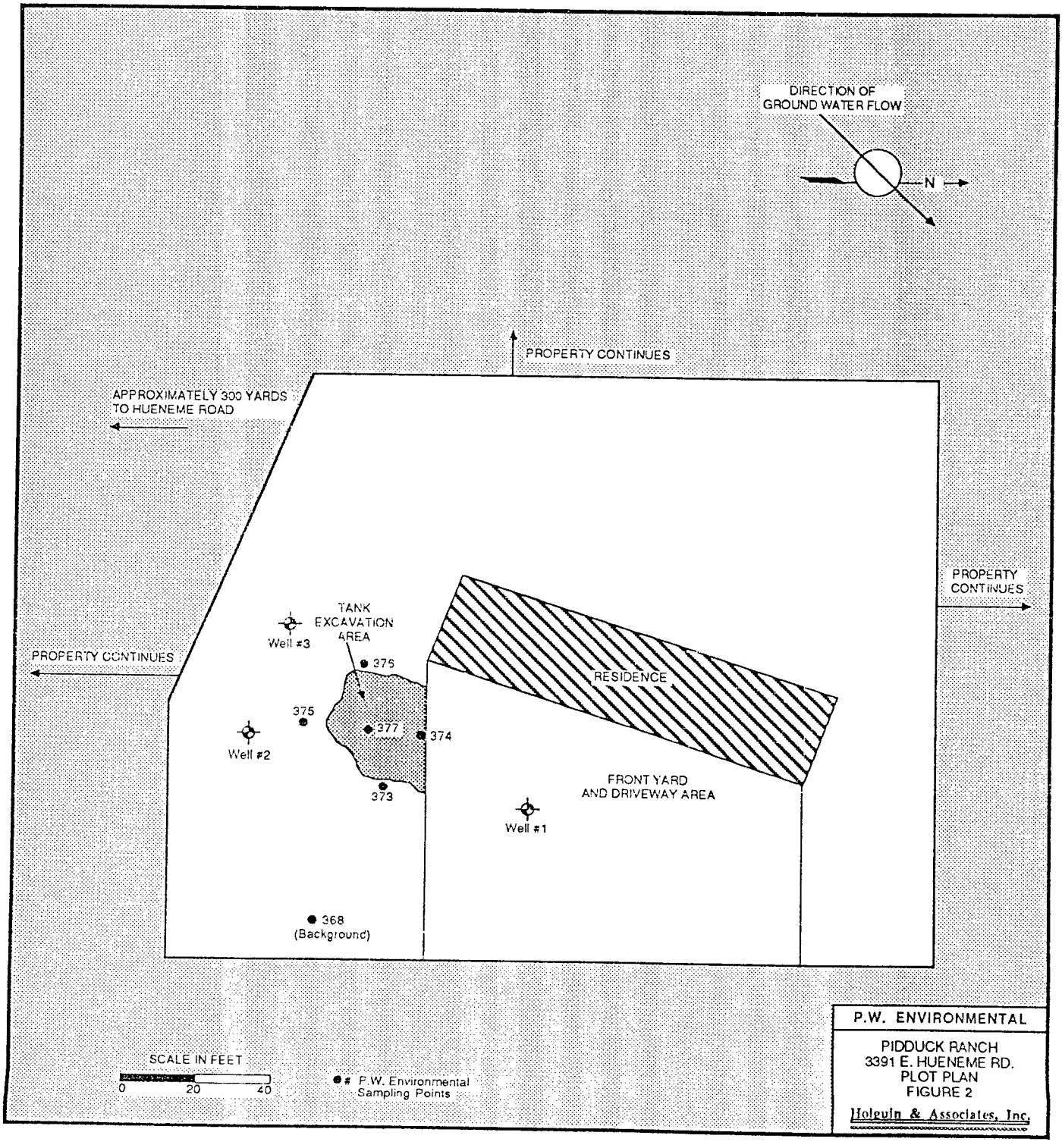
DIRECTION OF
GROUND WATER FLOW
N
PROPERTY CONTINUES
APPROXIMATELY 300 YARDS
TO HUENEME ROAD
PROPERTY
CONTINUES
PROPERTY CONTINUES
TANK
EXCAVATION
AREA
Well #3
376
RESIDENCE
375
377
374
Well #2
373
FRONT YARD
AND DRIVEWAY AREA
Well #1
368
(Background)
SCALE IN FEET
0
20
40
P.W. Environmental
Sampling Points
P.W. ENVIRONMENTAL
PIDDUCK RANCH
3391 E. HUENEME RD.
PLOT PLAN
FIGURE 2
Holguin & Associates, Inc.

STATE OF CALIFORNIA—ENVIRONMENTAL PROTECTION AGENCY

PETE WILSON, *Governor*

CALIFORNIA REGIONAL WATER QUALITY CONTROL BOARD
LOS ANGELES REGION
101 CENTRE PLAZA DRIVE
MONTEREY PARK, CA 91754-2156
(213) 266-7500
FAX: (213) 266-7600

September 6, 1996

Mr. Arthur Pidduck
3391 East Hueneme Road
Oxnard, California 93033

UNDERGROUND STORAGE TANK CASE CLOSURE
ARTHUR PIDDUCK RANCH
3391 EAST HUENEME ROAD, OXNARD (ID #930330061)

Dear Mr. Pidduck,

This letter confirms the completion of the site investigation and remedial action for the underground storage tank(s) formerly located at the above-described location.

Based on the available information and with the provision that the information provided to this agency was accurate and representative of site conditions, no further action related to the underground storage tank release is required.

This notice is issued pursuant to a regulation contained in Title 23, California Code of Regulations, Division 3, Chapter 16, Section 2721(e).

If you have groundwater monitoring wells or vapor extraction wells at the subject property, you must comply with the following:

1. All wells must be located and properly abandoned.

2. Well abandonment permits must be obtained from the Ventura County Water Resources and Development Department, and all other necessary permits must be obtained from the appropriate agencies prior to the start of work.

3. You must submit a report on the abandonment of the wells to this office by October 7, 1996. This report must include at a minimum, a site map, a description of the well abandonment process, and copies of all signed permits.

Please contact Mr. Jay Das at (213)-266-7585, if you have any questions regarding this matter.

Sincerely,

ROBERT P. GHIRELLI, D. Env.
Executive Officer

'96 SEP 16 AM 8:50

DAVE DEANER
Acting Assistant Executive Officer
Underground Tanks

cc: Mr. Allan Patton, State Water Resources Control Board, Underground Storage Tank Program
Mr. Glen Luscombe, Ventura County Water Resources and Development Department Water Resource Division
Mr. William A. Goth, LUFT Program, Ventura County Environmental Health Division
Mr. Gary J. Leary, G J L Environmental

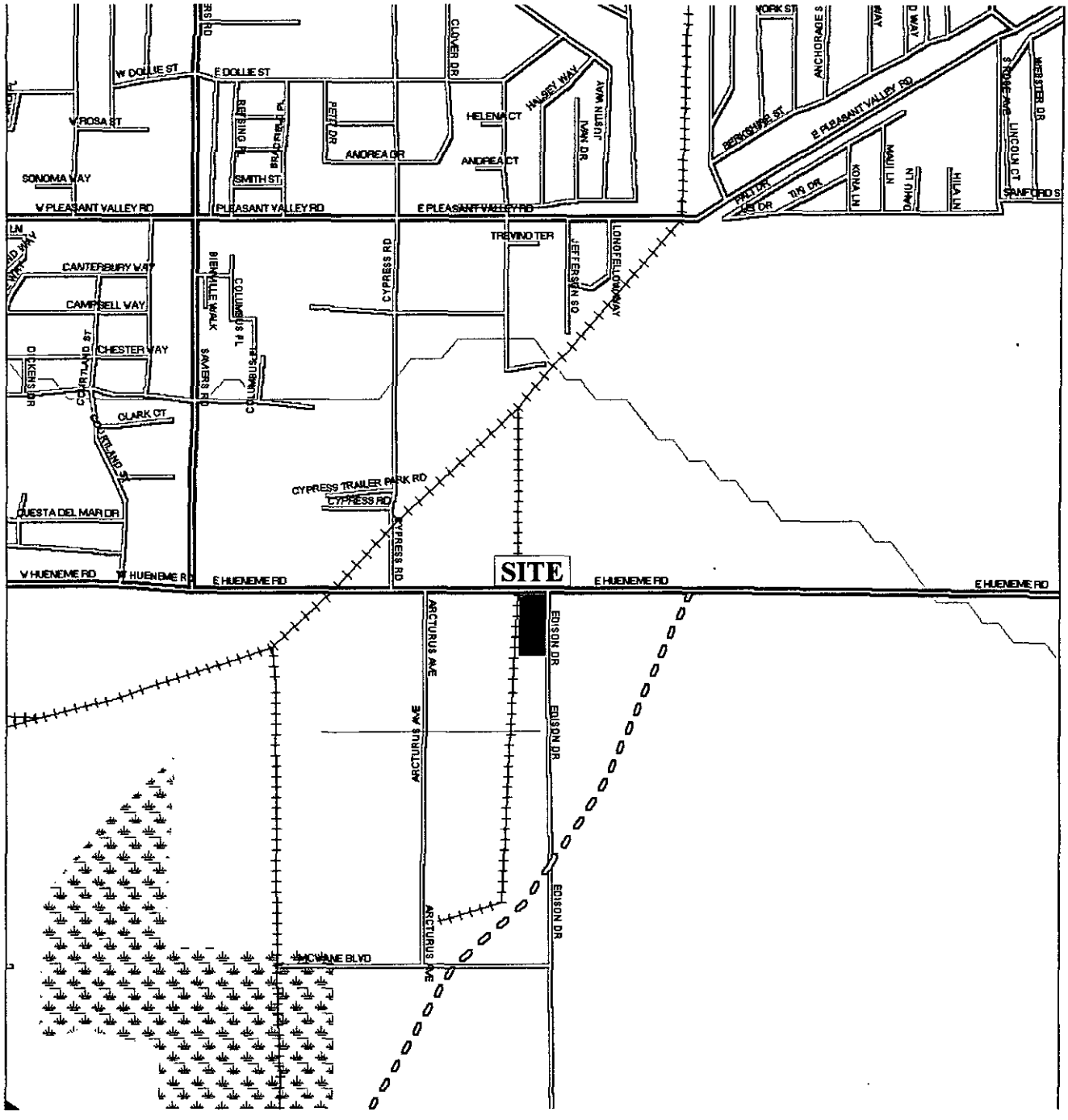

HAYDEN ENVIRONMENTAL, INC.

N

Scale: 1 inch equals 1,000 Feet

PACIFIC VEHICLE PROCESSORS 5601 Edison Drive Oxnard, California	**VICINITY MAP**	**FIGURE 1**
PROJECT NO. 0405-02		

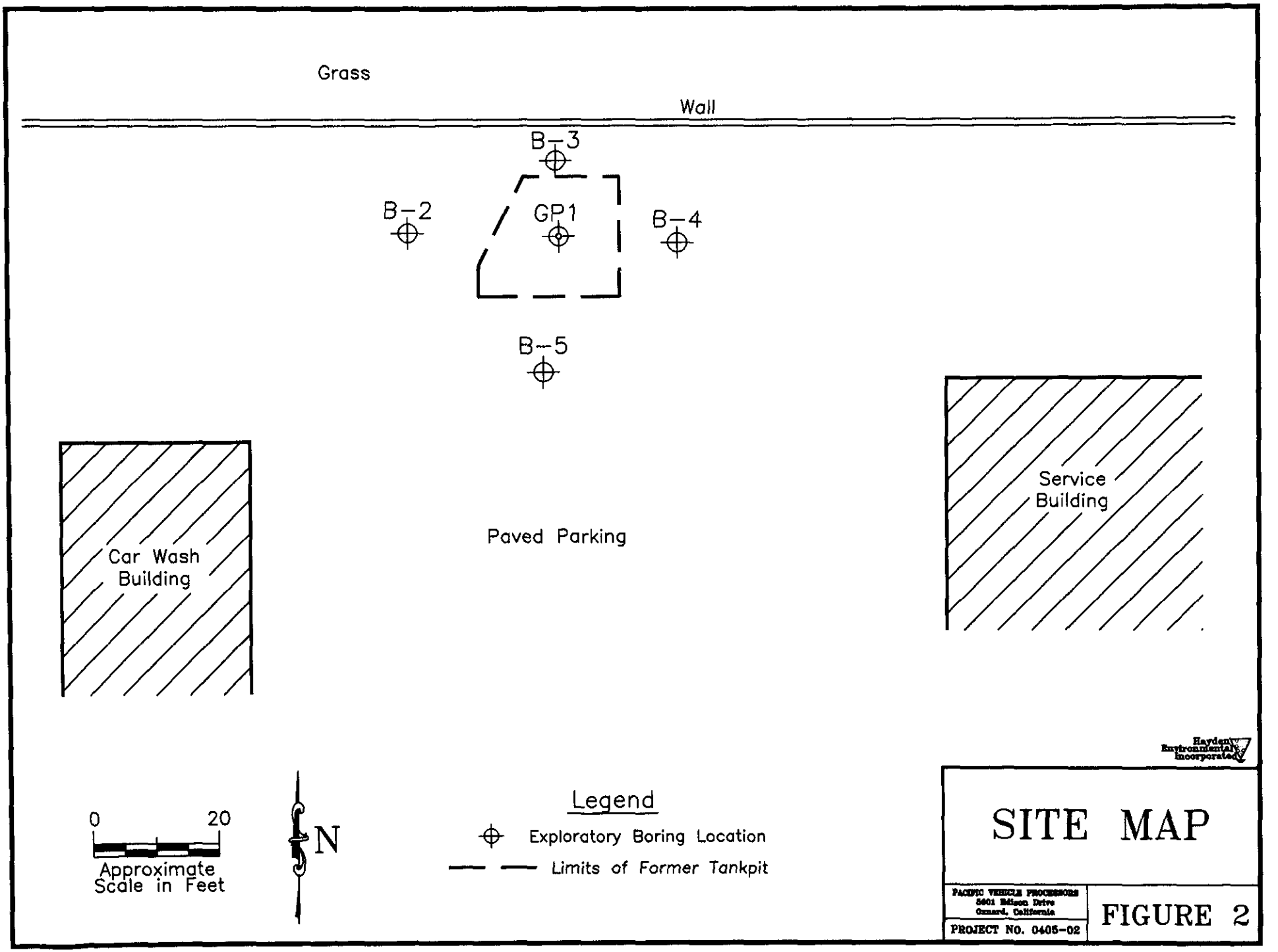
Grass
Wall
B-3
B-2
GP1
B-4
B-5
Car Wash Building
Paved Parking
Service Building
0
20
Approximate Scale in Feet
N
Legend
Exploratory Boring Location
Limits of Former Tankpit
Hayden Environmental Incorporated
SITE MAP
PACIFIC VEHICLE PROCESSORS
5601 Edison Drive
Oxnard, California
PROJECT NO. 0405-02
FIGURE 2

RESOURCE MANAGEMENT AGENCY
county of ventura

FILE COPY

Environmental Health Division
Robert Gallagher
Director

October 28, 2004

File #C04015

Mr. Daniel Pirotton
Los Angeles Regional Water Quality Control Board
320 West Fourth Street, Suite 200
Los Angeles, CA 90013

CLOSURE RECOMMENDATION, PACIFIC VEHICLE PROCESSING, 5601 EDISON DRIVE, OXNARD, CALIFORNIA

After review of the available data for this case, the Ventura County Environmental Health Division (EHD) staff concludes that the residual soil and groundwater contamination at this site does not pose a significant threat to human health, beneficial or potentially beneficial groundwater, or the environment. Therefore, EHD staff recommends no further corrective action and regulatory case closure.

Site maps, tables of analytical results for both soil and groundwater, a case closure summary form, and the results of a Risk-Based Corrective Action (RBCA) evaluation are enclosed for your review.

SITE BACKGROUND

The site is vehicle storage and processing facility that prepares new vehicles for distribution to various dealerships in the area for retail sale. The site is located at the southwest corner of the intersection of East Hueneme Road and Edison Drive (see Figure 1). The site area is a mix of undeveloped land, agricultural development and commercial and industrial development.

One 5,000-gallon capacity underground storage tank (UST) used for vehicle fueling was removed from the site in December 2003 under the regulatory oversight of the City of Oxnard Fire Department. Details regarding the UST removal and disposal were not provided. However, the results of soil compliance sampling indicated trace levels of xylenes (up to 0.012 mg/kg) and lead (1.77 mg/kg) in excavated soils. Groundwater was

800 South Victoria Avenue, Ventura, CA 93009-1730 (805) 654-2813 FAX (805) 654-2480
Internet Web Site Address: www.ventura.org/envhealth

encountered in the excavation at a depth of approximately 8 fbg and a grab sample was reported to contain TPH as gasoline (172 ug/L), xylenes (22.1 ug/L), TBA (33.2 ug/L), and MTBE (34.7 ug/L). Soil and groundwater analytical results are presented in Table 1. Excavated soil was used as backfill.

REGIONAL HYDROGEOLOGY

The site is located within the southern portion of the Oxnard Pressure Plain Groundwater Basin. The January 1996 *Water Quality Control Plan for the Los Angeles Region (Basin Plan)*, prepared by the Los Angeles Regional Water Quality Control Board (LARWQCB), indicates that groundwater from confined aquifers of the Oxnard Plain Basin have existing municipal, industrial, industrial process, and agricultural beneficial uses. Unconfined and perched aquifers within the Oxnard Plain Basin have existing municipal and agricultural beneficial uses and potential industrial uses.

Soils encountered at the site included unconsolidated silt, silty fine sand and poorly-graded fine sand to 16 fbg, the maximum depth explored. Soils encountered are representative of Quaternary alluvium.

Groundwater at the site was encountered in the UST excavation at 8 fbg, and at 8 to 9 fbg in the soil borings. However, in the borings, water levels rose to about 5 fbg. First encountered groundwater at the site is representative of the unconfined, perched aquifer. Groundwater flow in the area of the site is expected to flow toward the south based on regional topography and the site's proximity to the shoreline of the Pacific Ocean, an estimated 1.5 miles to the south.

WATER QUALITY

EHD reviewed file information for a nearby LUFT case, File C98029, Arcturus Manufacturing, at 6001 Arcturus Drive, located approximately 1,200 feet southwest of the site (see Figure 2). Groundwater at this site contained naturally occurring chloride at 470 mg/L and Total Dissolved Solids (TDS) at 2,010 mg/L. The reported TDS concentration exceeds the recommended (500mg/L), upper (1,000 mg/L), and short term (1,500 mg/L) Department of Health Services Maximum Contaminant Level (MCL) for drinking water supply. The reported chloride level exceeds the recommended (250 mg/L) MCL and approaches the upper MCL (500 mg/L). These results indicate that natural groundwater conditions in the site vicinity are of generally poor quality.

WATER WELL INVENTORY

According to GeoTracker, one municipal supply well was reported to exist approximately 3,000 feet west-northwest of the site. However, data suggest this well (Port Hueneme Well 02) has been abandoned (see Attachment B).

There are no municipal wells located within ¼-mile, no former agricultural supply wells are known to remain on parcels that have subsequently been redeveloped commercially or industrially. Multiple agricultural supply wells are reported to remain in use in the vicinity (personal communication, Glen Luscome, Ventura County Public Works Agency Groundwater Resources Division, August 27, 2004).

SITE ASSESSMENT

A preliminary site assessment was conducted in June and July 2004, advancing one direct push boring (GP-1) through the center of the former UST and four auger borings (B-1 through B-4) around the perimeter of the former UST (see Figure 3). None of the perimeter borings contained detectable concentrations of TPH as gasoline, BTEX or fuel oxygenate compounds (see Table 2). The boring advanced through the former UST excavation contained trace levels of TEX (up to 0.015 mg/kg xylenes) and trace MTBE (0.012 mg/kg) at 9.5 fbg. However, the 14-foot sample from this boring did not contain any detectable hydrocarbon concentrations. These data indicate no significant hydrocarbon plume in soil and no further assessment or cleanup was required.

Groundwater samples were obtained from each boring and trace levels of toluene were reported (up to 0.8 ug/L). No other hydrocarbon constituents were reported above the laboratory method detection limits, including MTBE (see Table 3). No Department of Health Services MCLs are exceeded with exception to the MTBE concentration reported in the original UST pit grab sample. However, the subsequent in-situ groundwater samples verified MTBE was not present in the UST area. The results indicate no significant or pervasive impact to shallow groundwater and no further investigation was performed.

RISK BASED CORRECTIVE ACTION

The maximum soil and groundwater concentrations for the constituents, TPH as gasoline, BTEX, and MTBE were compared to a RBCA Tier 1 look-up table of Risk Based Screening Levels (RBSLs). None of the reported concentrations exceed RBSLs indicating a significant risk to human health does not exist and a site-specific Tier 2 risk evaluation is not warranted.

CONCLUSIONS & RECOMMENDATIONS

The soil and groundwater contamination at the site is minor and adequately defined. The primary source for hydrocarbon contamination (the UST) has been removed and secondary source soils (fuel saturated or significantly impacted soil) are not present. Groundwater samples indicate no significant impact to groundwater with no MCLs exceeded. Tier 1 RBSLs have not been exceeded and therefore there is no significant risk to human health. No further corrective action is warranted and regulatory case closure is recommended.

If you have any questions, please contact me at 805/654-5040.

DIANE B. WAHL
LUFT PROGRAM
ENVIRONMENTAL HEALTH DIVISION

Enclosures: Figures 1 through 3
Tables 1 through 3
Appendix A – GeoTracker Well Location Information
Appendix B – Case Closure Summary Form

c: Mr. Doug Faucet, Pacific Vehicle Processors (w/enclosure)
Mr. Kurt Hayden, Hayden Environmental (w/enclosure)

RESOURCE MANAGEMENT AGENCY
county of ventura

FILE COPY
Environmental Health Division
Robert Gallagher
Director

REMEDIAL ACTION COMPLETION CERTIFICATION

December 17, 2004

File #C04015

Mr. Doug Faucet
Pacific Vehicle Processors
5601 Edison Drive
Oxnard, CA 93030

SITE/NAME ADDRESS: **PACIFIC VEHICLE PROCESSORS, 5601 EDISON DRIVE, OXNARD, CALIFORNIA**

This letter confirms the completion of a site investigation and corrective action for the underground storage tank formerly located at the above-described location. Thank you for your cooperation throughout this investigation. Your willingness and promptness in responding to our inquiries concerning the former underground storage tanks are greatly appreciated.

Based on information in the above-referenced file and with the provision that the information provided to this agency was accurate and representative of site conditions, this agency finds that the site investigation and corrective action carried out at your underground storage tank site is in compliance with the requirements of the Health and Safety Code (HSC), subdivisions (a) and (b) of Section 25299.37 and with corrective action regulations adopted pursuant to HSC, Section 25299.77 and that no further action related to the petroleum release(s) at the site is required.

This notice is issued pursuant to HSC, subdivision (h) of Section 25299.37.

If you have any questions, please contact Diane B. Wahl at 805/654-5040.

Robert Gallagher
ROBERT J. GALLAGHER, DIRECTOR
ENVIRONMENTAL HEALTH DIVISION
RESOURCE MANAGEMENT AGENCY

Enclosure: Case Closure Summary Form

c: Mr. Yue Rong, Los Angeles Regional Water Quality Control Board (w/enclosure)
Mr. Bob Trommer, State Water Resources Control Board (w/enclosure)
Mr. Kurt Hayden, Hayden Environmental, Inc. (w/enclosure)

Carrold: Admin/Tanks/Luft/12-dbw-04015.clo

800 South Victoria Avenue, Ventura, CA 93009-1730 (805) 654-2813 FAX (805) 654-2480
Internet Web Site Address: www.ventura.org/envhealth

Case Closure Summary

Leaking Underground Fuel Storage Tank Program

I. Agency Information

Date: October 18, 2004

Agency name: Ventura County Environmental Health	Address: 800 South Victoria Avenue
City/State/ZIP: Ventura, CA 93009-1730	Phone: 805-654-5040
Responsible staff person: Diane Wahl	Title: Environmental Health Specialist III

II. Case Information

Site facility name: Pacific Vehicle Processing				
Site facility address: 5601 Edison Drive, Oxnard, California				
RB LUSTIS Case No: *n/a*		Local Case No: *C-04015*	LOP Case No: *C-04015*	
URF filing date: 1/22/04		SWEEPS No: n/a		
Responsible Parties		Addresses		Phone Numbers
Pacific Vehicle Processors		5601 Edison Drive		805-488-3050
Attn: Mr. Doug Faucet		Oxnard, CA 93030		
Tank No	Size in Gal	Contents	Closed In-place/Removed?	Date
1	5,000	Gasoline	Removed	December 2003
2				
3				

III. Release and Site Characterization Information

Cause and type of release: Unknown release from UST system		
Site characterization complete? Yes	Date approved by oversight agency: 10/18/04	
Monitoring Wells installed? No	Number:	Proper screened interval?
Highest GW depth below ground surface: ~5.0'	Lowest depth: ~9.0'	Flow direction: estimate SSW
Most sensitive current use: Commercial (automobile storage and distribution center)		
Are drinking water wells affected? No	Aquifer name: Oxnard Pressure Plain Basin	
Is surface water affected? No	Nearest/affected SW name: Storm Drain 1,000-feet west	
Off-site beneficial use impacts (addresses/locations): None		
Report(s) on file? Yes	*Where is report(s) filed?* VCEHD/VCEHD Warehouse	

Treatment and Disposal of Affected Material

Material	Amount (Include units)	Action (Treatment or Disposal w/Destination)	Date
Tanks	1-5,000 gal gasoline	Removed (no information in file)	December 2003
Piping			
Rinseate	No information in file		December 2003
Soil	Volume not estimated	Returned to Excavation	December 2003
Groundwater	Not applicable		

Case Closure Summary

Leaking Underground Fuel Storage Tank Program

III. Release and Site Characterization Information (Continued)

Maximum Documented Contaminant Concentrations - - Before and After Cleanup

Contaminant	Soil (ppm)		Water (ppb)		Contaminant	Soil (ppm)		Water (ppb)	
	Before	After	Before	After		Before	After	Before	After
TPH (Gas)	<0.5	<0.5	172	<50	Ethylbenzene	<0.002	0.002	<1	<0.5
TPH (Diesel)	NA	NA	NA	NA	Total Xylenes	0.012	0.015	22.1	<0.5
TPH (Oil Range)	NA	NA	NA	NA	MTBE	<0.005	<0.005	34.7	<0.5
Benzene	<0.005	<0.005	<0.5	<0.5	DIPE/TAME*	ND/ND	ND/ND	ND/ND	ND/ND
Toluene	0.003	0.003	<1.0	0.8	TBA/ETBE*	ND/ND	ND/ND	33.2/ND	<5/ND
Ethanol/ Methanol*	ND/ND	ND/ND	ND/ND	ND/ND	Lead	1.77	NA	<0.005	NA

Comments (Depth of Remediation, etc.):

"Before Soil" ="Before GW" = Maximum reported at the site in compliance sample. NA = not analyzed.

"After Soil" = "After GW" = Maximum reported in subsequent soil borings. * = Detection limits not reported due to space limitations.

The site is adequately assessed and trace levels of gasoline constituents were reported in soil and groundwater at the time of UST removal (see completed closure justification). Subsequent site investigation verified the absence of any significant and pervasive gasoline hydrocarbons in both soil and groundwater. The tank pit grab water sample indicated the presence of MTBE and TBA. However, more appropriate sampling methodologies (hydropunch) of groundwater within the source area confirmed no detectable MTBE or TBA in groundwater.

Groundwater from the perched aquifer in the site area is not used for drinking water supply. None of the insitu groundwater samples contained volatile hydrocarbon compounds exceeding Department of Health Services Maximum Contaminant Levels. There are no nearby municipal wells or surface waters threatened by the reported release. The concentrations detected do not exceed RBCA Tier 1 Risk Based Screening Levels indicating no significant threat to potential human receptors. Groundwater in the site area is naturally degraded by elevated TDS and chloride.

IV. Closure

Does completed corrective action protect existing beneficial uses per the Regional Board Basin Plan? Yes		
Does completed corrective action protect potential beneficial uses per the Regional Board Basin Plan? Yes		
Do cleanup levels exceed Regional Board requirements? Yes	Identify: MTBE.	
Rationale for exceeding RB requirements: One groundwater sample detected MTBE greater than MCLs, but groundwater was confirmed with no detectable MTBE in subsequent insitu sampling activities.		
Does corrective action protect public health for current land use? Yes		
Site management requirements: None		
Should corrective action be reviewed if land use changes? No		
Monitoring wells Decommissioned: not applicable	Number Decommissioned:	Number Retained:
List enforcement actions taken: None		
List enforcement actions rescinded: None		

VI. Local Agency Representative Data

Name: Diane B. Wahl	Title: Environmental Health Specialist III
Signature:	Date: 10/18/04

VI. RWQCB Notification

DAB 12/14/04 12/14/04

Date Submitted to RB Executive Officer: 12/13/04	RB Response: CONCUR WITH CASE CLOSURE	
RWQCB Staff Name: DANIEL P. PIROTTON	Title: WRCE	Date: 12/13/04
Additional Comments, Data, Etc.		

Site Documents Go

REGULATORS HOME | SEARCH | EDIT PROFILE | LOGOUT

PACIFIC VEHICLE PROCESSORS (T0611127035)
5601 EDISON DR
OXNARD , CA 93030
VENTURA COUNTY
VIEW ELECTRONIC DATA
VIEW ORIGINAL URF

LEAD AGENCY
VENTURA COUNTY LOP - *DBW* - CASE # 04015
NON-LEAD AGENCY
LOS ANGELES RWQCB (REGION 4) - *UNK* - CASE # C04015
CUF REIMBURSEMENT AMOUNT: $0

SITE DOCUMENTS

UPLOAD NEW SITE DOCUMENT

DOCUMENT TITLE	DOCUMENT TYPE	DOCUMENT SIZE	SUBMITTED BY	SUBMIT DATE	
04015.CLO	Regulatory Letter: Closure/NFA	1002KB	BENITEZM	12/28/2004 2:28:45 PM	[DELETE]

THIS CASE HAS AB2886 SUBMITTALS. IT CANNOT BE DELETED.

Ventura County Environmental Health Department

Ventura, California

ENSR®

Results of UST Removal, Limited Soil and Groundwater Assessment, and Remediation Activities Leading to Case Closure at the BMW Automobile Preparation Facility

VCEHD-LUFT Case No. C00009

ENSR

June 2000

Document Number 0968-015-300

ENSR

Consulting • Engineering • Remediation

1220 Avenida Acaso
Camarillo, CA 93012
(805) 388-3775
FAX (805) 388-3577
http://www.ensr.com

May 31, 2000

Mr. David Salter
Ventura County Environmental Health Department
Leaking Underground Fuel Tank Program
800 South Victoria Avenue
Ventura, California 93001

Re: **0968-015-300**

Subject: **Results of Underground Storage Tank (UST) Removal, Limited Soil and Groundwater Assessment, and Remediation Activities Leading to Case Closure at the BMW Auto Preparation Facility Located at 5056 Arcturus Road, Oxnard, California (VCEHD-LUFT Case File No. C00009)**

Dear Mr. Salter:

On behalf of BMW of North America (BMW), ENSR is submitting this report summarizing the results of the UST removal, documenting the results of a limited subsurface soil and groundwater assessment at the former 500-gallon waste oil UST and two former 2,000-gallon gasoline USTs, and a former dispenser island and describing the remediation activities conducted at the former waste oil UST location and planned for the former gasoline UST/dispenser area located at the subject facility operated by BMW. The field work for the UST removals was conducted on April 13, 2000; for the remediation at the waste oil tank area on April 25, 2000, and for the assessment on May 4, 2000. This assessment was performed in general accordance of the Ventura County Environmental Health Department - Leaking Underground Fuel Tank (VCEHD-LUFT) Guidance Manual, dated September 1993. This report presents the background information, assessment soil and groundwater sampling and analytical methodology, findings, remediation results, and conclusions and recommendations. The location of the site is presented on Figure 1 - Site Vicinity Map, and the locations of the former USTs and assessment locations are presented on Figure 2 - UST Removal and Sampling Locations. The groundwater flow direction below the facility is presented on Figure 3 - Groundwater Elevations and Contour Map.

BACKGROUND

The subject site was purchased by BMW in the early 1980s to serve as their North American Western Region vehicle preparation and distribution center. In 1982 BMW installed the three USTs discussed herein. These facilities have been in use since 1982 and were taken out of service solely to accommodate an ongoing building expansion project. Prior to initiating the expansion activities, BMW was required to remove from service and properly abandon the above-mentioned USTs. The abandonment activities were performed by ENSR under the oversight of the City of Oxnard/Certified Unified Program Agency (CUPA) program representative, Mr. Steve Elkington. A separate report discussing UST removals was prepared by ENSR entitled *Results of the Removal of One 500-Gallon Waste Oil UST and Two 2,000-Gallon Gasoline USTs, Located at*

5056 Arcturus Road, Oxnard, California, Dated April 25, 2000. The following information summary was provided in that report.

UST REMOVAL ACTIVITIES

The fieldwork and confirmatory sampling were conducted under the oversight and direction of the CUPA representative. The CUPA program has also notified Mr. David Salter of the VCEHD-LUFT Division, of the removal, and the VCEHD-LUFT providing oversight leading to site closure. The removal activities conducted at the UST areas are discussed below. Locations of the UST excavations and sampling locations are presented on Figure 2.

500-Gallon Waste Oil UST Removal

The UST removal activities were performed on April 13, 2000. Following removal of the UST and piping, the CUPA representative directed the collection of four confirmatory soil samples, two samples were collected below the former UST (B-5 and B-6), and two other samples (B-16 and B-17) were collected from along the former pipeline. The locations of the soil samples are shown on Figure 2. These soil samples were collected at depths below the existing ground surface of 6 feet below ground surface (bgs) for B-5 and B-6, and 3 feet for B-16 and B-17. An additional soil sample, B-18, was collected from the visually stained soil removed from the UST excavation during UST removal. This soil was stored in a metal bin pending reuse onsite or disposal offsite. Two additional soil samples (B-12 and B-13) were collected from the unstained soil pile stockpiled near the UST excavation. All of these soil sample locations were in the vadose zone, above the groundwater table, estimated to be at a depth of about 8 feet. The seven soil samples were analyzed for total petroleum hydrocarbons, full carbon range (TPH-ff) by U.S. Environmental Protection Agency (EPA) Method 8015, modified, volatile organic compounds (VOCs) by U.S. EPA Method 8260, and total lead by U.S. EPA Method 7420.

The analytical results of soil samples B-5, B-6, B-12, B-13, and B-17 did not exhibit detectable concentrations of any of the TPH and VOC analytes tested; all were below laboratory practical quantitation limits (PQLs). Soil samples B-16 and B-18 exhibited detectable concentrations of TPH and benzene. The TPH and benzene concentrations from sample B-16 exceeded the Los Angeles Regional Water Quality Control Board's (LARWQCB) action limits. The TPH concentration in soil sample B-18 also exceeded the LARWQCB action level. The total lead analytical results appear to represent naturally occurring background conditions, based on comparable results observed by ENSR elsewhere on the Oxnard Plain. The analytical results of the waste oil tank and soil samples are summarized in Table 1 - Analytical Results of Waste Oil UST Soil Samples.

Two 2,000-Gallon Gasoline USTs and Dispenser Removal

On April 13, 2000, the UST and dispenser removal and sampling activities were performed. Following removal of the two USTs, piping and the dispenser, the CUPA representative directed the collection (locations and depth) of six confirmatory soil samples from the bottom of the UST/dispenser excavation, as shown on Figure 2. Samples B-4 and B-1 were collected at the north and south ends of the former eastern UST at a depth of about 10 feet bgs each. Samples B-3 and B-2 were collected at the north and south ends of the former western UST, also at a depth of about 10 feet bgs each. Samples B-14 and B-15 were collected at the east and west ends of the former dispenser from a depth of about 5 feet bgs each. Samples B-14 and B-15 were collected from vadose zone soils above the groundwater table (estimated to be located at a depth of about 8 feet). Samples B-1, B-2, B-3 and B-4 were collected from saturated soils located below the groundwater table. Two additional soil samples, B-10 and B-11, were collected from the stockpiled soil removed from the UST/dispenser excavation. All of the soil samples were analyzed for TPH-ff, VOCs, and total lead.

The soil sample analytical results indicated that samples B-1, B-10, and B-11 did not exhibit detectable concentrations of any of the TPH or VOC analytes tested. The five other samples (B-2, B-3, B-4, B-14, and B-15) exhibited TPH and/or one or several VOC analytes at concentrations in excess of the laboratory PQLs. The total lead soil sample analytical results appear to represent naturally occurring background conditions, based on comparable results observed by ENSR in the local area. None of the soil samples analyzed exhibited a concentration in excess of the appropriate soil cleanup goal for that analyte according to the draft VCEHD letter, dated April 20, 2000, which did not address the gasoline UST/dispenser excavation. The analytical results are summarized in Table 2 - Gasoline UST/Dispenser Excavation Soil Sample Results. Based on the above-mentioned information, BMW requested that ENSR perform a follow-up subsurface soil and groundwater assessment. The subsurface assessment performed on May 4, 2000, is documented below.

REGULATORY CORRESPONDENCE

As mentioned above, on May 1, 2000, the UST removal report (refer to the ENSR report entitled *Removal of One 500-Galon Waste Oil UST and Two 2,000-Gallon USTs, Located at 5056 Arcturus Road, Oxnard, California,* dated May 1, 2000) was provided to Mr. Elkington and Mr. Salter. Mr. Salter responded with two requirement letters, dated May 2, 2000 (April 20, 2000 draft) and May 8, 2000 (May 2, 2000 draft). These letters required the following tasks; among others:

- The location and status of nearby permitted potable water wells should be verified;
- The northern end of the waste oil UST excavation shall be remediated to a TPH clean-up level of 1,000 milligrams per kilograms (mg/kg); and

- The southern and southwestern portions of the gasoline UST/dispenser excavation shall be remediated to an methyl tertiary butyl ether (MTBE) clean-up level of 0.05 mg/kg (this requirement was included in only the May 8, 2000 letter).

It should be noted that the regulatory clean-up standard for MTBE was reduced from 5 mg/kg to 0.05 mg/kg from the May 2, 2000 to the May 8, 2000 VCEHD-LUFT letters. Copies of the VCEHD-LUFT letters are included in Appendix D – Agency Correspondence. The responses to the requirements listed above are discussed below.

WASTE OIL UST AREA REMEDIATION

In response to the VCEHD, draft letter dated April 20, 2000, the area around sample B-16 was over-excavated on April 25, 2000. The excavated soil (about 10 tons) was placed in the same bin as the soil removed during the UST removal. The excavation was resampled with soil sample WO-1, which was also analyzed for TPH-ff, VOCs and total lead. The analytical results of soil sample WO-1 indicate that neither TPH nor any of the VOC analytes were detected above the laboratory practical quantitation limits (PQLs).

The total lead analytical result (1.9 mg/kg) was similar to the other total lead results obtained onsite and appears to represent naturally occurring background conditions. The analytical results for sample WO-1 are included in Table 1 and the laboratory transcripts are included in Appendix A – Soil and Groundwater Sample Analytical Results.

FOLLOW-UP SOIL AND GROUNDWATER ASSESSMENT

On May 4, 2000, ENSR installed six soil borings (GP-1 through GP-6) and collected soil and groundwater samples from the soil borings. The soil borings were advanced using the Geoprobe™ soil and groundwater sampling system provided by Vironex Field Services, Inc. (VFS), of Santa Ana, California. The locations of the Geoprobe™ borings are presented on Figures 2 and 3. The following assessment was performed at the request of BMW and not under the oversight of the VCEHD. No technical workplan was prepared and/or reviewed by the VCEHD. The assessment work was conducted in accordance with the requirements of the VCEHD-LUFT Guidance Manual dated September 1993. The discussion of the follow-up assessment program is broken down into Methodologies and Findings.

ASSESSMENT METHODOLOGIES

This section describes the soil and groundwater assessments were conducted, how the water potability was evaluated, and how the onsite groundwater gradient was determined.

Soil Sampling

The Geoprobe™ system consists of a hydraulic impact hammer system mounted on the bed of a Ford F-250 pickup truck. The system drives hollow stainless-steel detachable rods attached to a 2.5-inch-diameter by 4-foot-long stainless-steel soil sampler. Fitted inside the soil sampler is a 4-foot-long by 2.0-inch-diameter 1/16-inch-thick plastic inner sleeve used to store the samples. An ENSR geologist was onsite to visually classify and field-screen the samples with a photoionization detector (PID) Photovac Model HL-2000. Discrete soil samples were selected for chemical analysis, based on field PID screening and visual evidence of staining. These samples were cut from the plastic sample sleeve, sealed with Teflon® tape and capped with plastic end caps. Each sample was labeled and placed in an ice chest chilled with cubed ice. During sampling activities no soil cuttings were generated. The samples collected for analysis were logged on chain-of-custody (COC) forms. No representative from the VCEHD-LUFT division was onsite to witness the sampling activities.

Groundwater Sampling

After collecting the soil samples, the Geoprobe™ sampling equipment was removed from the open soil boring. To collect groundwater samples, VFS installed temporary wells consisting of 10 feet of ¾-inch-diameter 0.01 slot Sch 40 PVC pre-sterilized screen pipe with 5 feet of SCH 40 PVC blank pipe into the boring. The locations of the borings (GP-1 through GP-6) are presented on Figure 2. Before collecting each groundwater sample, ENSR gauged the first-encountered groundwater depth below the surface prior to sampling. Each well was allowed to stabilize and recharge prior to sampling. During sampling activities VFS used ¼-inch-diameter pre-sterilized Teflon® tubing and pumped the groundwater from the well with a peristaltic pump. If the temporary well was pumped dry before filling the sample containers, ENSR moved onto the next well location and allowed the well to recharge for a longer time period before continuing sampling.

Groundwater samples were transferred to three 40-milliliter VOA vials (without headspace) and 1-liter amber bottles, precleaned, supplied by the analytical laboratory. The VOA vials contained concentrated hydrochloric acid as a preservative and the amber bottles contained no preservatives. After filling, the containers were sealed with Teflon™-lined lids and the samples were then labeled and placed in an ice chest chilled with cubed ice. Each sample collected was logged onto COC forms.

Soil and Groundwater Analytical Testing Program

The soil and groundwater samples collected for chemical analysis were tested for TPH-ff by U.S. EPA Method 8015 modified and VOCs by U.S. EPA Method 8260. Total lead was not evaluated because all of the samples collected during the UST removal program exhibited what appeared to be naturally occurring background concentrations of total lead. The soil and groundwater sample

analytical results are summarized in Tables 4 and 5. Copies of the laboratory analytical transcripts are presented in Appendix A. All field activities and laboratory analyses were conducted in compliance with the VCEHD-LUFT protocols and detection limits for soil and groundwater analyses.

Groundwater Potability and Flow Direction Evaluation

As part of the May 4, 2000 assessment, ENSR also performed a limited survey of the ground surface and first-encountered groundwater elevations. The borings used to establish the groundwater elevations were GP-8, GP-10, and GP-13 (see Figure 3). Additionally, ENSR collected water samples from borings GP-8 and GP-13, and tested both for general minerals by U.S. EPA methods 200.7 160.1, 425.1, 130.1, 300.0, 310.1, and 340.1. The analytical results are presented in Table 6 and the laboratory analytical transcripts are presented in Appendix A. These results were used to determine if the aquifer can be used as a potable drinking water source. The survey results are presented in Appendix B - Field Survey and Calculation of Groundwater Gradient.

ASSESSMENT FINDINGS

Field Observations

Subsurface soils excavated from borings GP-1 through GP-6 exhibited brown to dark brown fine silty sands with minor layers of very moist to saturated fine to medium sands. The soils contained abundant amounts of decayed organic matter consisting of wood, reeds, and roots. No unusual odors or staining were noted in any of the subsurface soils excavated except for soils from soil boring GP-5, which had dark brown staining and exhibited a slight petroleum odor. Groundwater depths measured in borings GP-1 through GP-6 ranged between 5.5 feet to 6.5 feet below ground surface. Field measurements with the PID showed no elevated readings above the ambient air background readings.

Soil Analytical Results

The soil samples collected at 5 feet and 8 feet bgs were tested for TPH-ff and VOCs. Locations of the borings are presented on Figure 2. A summary of the soil sample analytical results is presented in Table 4 - Results of Soil Sample Analyses. As shown in Table 4, no reportable concentrations above the laboratory PQLs of TPH-ff or any of the VOC analytes tested were detected.

Groundwater Analytical Results

Groundwater samples were collected from borings GP-1 through GP-6, and these samples were also tested for TPH-ff and VOCs. The boring locations are presented on Figure 2. A summary of the groundwater analytical results is presented in Table 5 - Results of Groundwater Analyses. Based on the analytical results, the TPH-ff results were all reported below the laboratory PQLs, except for the sample from boring GP-2, which had TPH-ff concentration in the C_{23+} range of 0.72 milligrams per liter (mg/L). The volatile organic compound 1,2-Dichloroethane (1,2-DCA) was detected in the groundwater samples collected from borings GP-2, GP-3, GP-4, and GP-5 at concentrations ranging from 0.0011 mg/L to 0.0018 mg/L. Additionally, the volatile organic compound toluene was detected in the groundwater sample from boring GP-3, adjacent to the former dispenser at a concentration of 0.0051 mg/L. All other VOCs were reported to be below the laboratory PQLs in all of the groundwater samples analyzed.

Groundwater Potability Evaluation

Two additional borings (GP-8 and GP-13) were installed on the subject site and groundwater samples were collected for analysis for general minerals, which included water salinity, pH, total dissolved solids (TDS), and other tests. The results of the general chemistry analysis are presented in Table 6 - Summary of Laboratory Results, General Mineral Analysis of Groundwater Samples from Borings GP-8 and GP-13. Results of the testing indicated that samples from borings GP-8 and GP-13 had TDS concentrations of 4,200 mg/L and 5,970 mg/L, respectively. Based on the California Regional Water Quality Control Board (RWQCB) requirements, a potable or potentially potable aquifer must have 3,000 mg/L or less TDS, and have a 200 gallons per day (gpd) minimum sustainable yield. As shown by the general minerals analysis, the groundwater below the site does not meet the 3,000 mg/L TDS requirements. During sampling of groundwater, borings GP-8 and GP-13 were pumped dry several times while filling three VOA vials, 2-liter amber bottles, and two 1-liter plastic bottles. Based on these data, the aquifer cannot likely maintain a sustainable yield of 200 gpd.

Survey of Groundwater Elevations and Flow Direction

On May 4, 2000, ENSR performed a relative elevation survey or leveling of wells GP-8, GP-10, and GP-13. Field data notes are presented in Appendix C – Field Notes. The top of the well PVC casing that protruded above the surface asphalt elevation was surveyed, and the surface asphalt and the well was gauged to within 0.01 feet to the top of the PVC casing. The distances from an assumed datum to wells GP-8, GP-10, and GP-13 were measured by a roller tape measured with accuracy at 5 feet per 1,000 feet. This was done to eliminate the need for moving the transit level. The datum point was established in the southeastern portion of the site (see Figure 3). A white paint mark was used to locate the arbitrary datum and an elevation of 30.00 feet above mean sea

level was established for the datum point. The groundwater elevations were measured twice in each well at an approximately 6-hour interval. The groundwater elevations measured in each event were virtually the same, indicating that the shallow groundwater at the subject site does not appear to be tidally influenced by the nearby Pacific Ocean. The field calculations used to perform the survey are presented in Appendix B.

Results of the survey concluded that the groundwater appears to flow in an easterly to southeasterly direction at a shallow gradient of 0.0021 (0.21 feet vertical for every 100 feet horizontal distance). The datum above was obtained by a survey conducted by ENSR and not supervised or reviewed by a State of California licensed surveyor.

Local Water Well Evaluation

To comply with one of the VCEHD-LUFT requirements, ENSR contacted Mr. Glen Luscombe with the Ventura County Water Resources Division regarding the presence of and information of existing water wells located in the vicinity of the subject site. According to Mr. Luscombe, there is one permitted agricultural well and no municipal water wells located within one mile of the subject site. This agricultural well is Well # 27H2 located near the intersection of McWane Boulevard and Edison Drive or about 2,300 feet southeast of the subject site. The location of Well # 27H2 is shown on Figure 1. This well draws from the Lower Oxnard Aquifer from a depth of about 500 feet bgs. According to Mr. Luscombe, the clay cap which separates the near surface aquifer from the Upper Oxnard Aquifer in the subject site area is about 65-feet thick. It is Mr. Luscombe's opinion that, in the subject site area the groundwater in the semi-perched, shallow aquifer does not affect the underlying Upper Oxnard Aquifer or the still deeper Lower Oxnard Aquifer (G. Luscombe, personnel communication, May 30, 2000).

Remediation of Former Gasoline Tank/Dispenser Excavation

On May 23, 2000, ENSR contacted Mr. Salter and based on the verbal information regarding the UST removal soil sample results and the follow-up assessment results for borings GP-1, GP-2, GP-3, and GP-4, Mr. Salter indicated that the VCEHD-LUFT "might be willing to entertain" a recommendation for no further action and closure by natural attenuation for the MTBE issue at the former gasoline tank/dispenser excavation (the MTBE concentrations in samples B-2, B-14, and B-15 exceeded the revised MTBE action level in the VCEHD-LUFT May 8, 2000 dated letter) for the following reasons:

- the soils sample analytical results indicate that the elevated MTBE problem appears to be limited to the former UST/dispenser excavation only;
- that the local, shallow aquifer does not appear to be impacted by the MTBE;

- that the local shallow aquifer does not fall within the RWQCB definition of a potable or potentially potable aquifer; and

- local portions of the next-underlying aquifer (Upper Oxnard and Fox Canyon) are not used for potable purposes in this area.

Mr. Salter cautioned ENSR that the RWQCB has the final site closure authority and that their staff may not agree with a VCEHD-LUFT case closure recommendation or, even if they do, they may require the installation of groundwater monitoring wells with periodic monitoring for MTBE.

The available information appears to ENSR to justify a recommendation for no further action and case closure for the former gasoline UST/dispenser excavation. However, building expansion and foundation excavation activities are planned for implementation in the excavation area in early June 2000. Because the MTBE-containing soils in the excavation area are likely to be removed for foundation construction, ENSR recommends that the excavation area be excavated as an environmental remediation with the foundation-required volume of MTBE-containing soil being excavated and properly containerized and disposed offsite at an approved disposal/recycling facility all under environmental oversight. Following excavation in the former gasoline UST/dispenser excavation area, confirmatory soil samples should be collected and analyzed for MTBE by USEPA Method 8260 to verify that the area has been adequately remediated. If MTBE-containing soil remains following excavation for foundation construction requirements, the remaining site area should be closed with a no further action requirement for the reasons stated above.

CONCLUSIONS AND RECOMMENDATIONS

Based on the UST removal, follow-up assessment of soil and groundwater sample analytical results, the survey of groundwater flow direction, and general aquifer chemistry evaluation at the subject site, ENSR makes the following conclusions and recommendations:

- The shallow groundwater below the site flows in an easterly to southeasterly direction with a very shallow (0.21 feet vertical per 100 feet horizontal). Additionally, the aquifer does not appear to be influenced by the tidal fluctuations.

- The total dissolved solids from the samples collected from borings GP-8 and GP-13 had concentrations exceeding the RWQCB maximum requirements for a potable source of water. Therefore, the aquifer can be considered to be a non-potable aquifer with no potential beneficial use.

- The compound of 1,2-DCA detected in groundwater samples GP-3, GP-4, and GP-5 was also detected in the trip blank samples, and appears to be the result of laboratory contaminant, and may not be present in the water below the site.

- Results of the follow-up assessment, which included TPH and VOC analysis of soil and groundwater samples, detected only toluene in boring GP-3 at a concentration slightly above the detection limit and well below RWQCB drinking water maximum concentration levels. All remaining analytes were reported to be below the laboratory PQLs.

- The analytical results of sample WO-1 demonstrate that the remediation at the former waste oil tank excavation has been adequately conducted and that no further action is required in this area.

- The analytical results from the gasoline UST/dispenser excavation and the follow-up subsurface assessment indicate the MTBE problem restricted to the soil is limited in extent and the shallow aquifer is non-potable and the VCEHD-LUFT may consider closure of this area with no further action as well.

ENSR agrees with the final conclusion, but because foundation construction is planned for the excavation area in the near future, excavation and offsite disposal/recycling of the MTBE-containing soil from the gasoline UST/dispenser excavation area conducted under environmental oversight, will provide additional insurance for agency closure of this area with no further action.

It is ENSR's recommendation, based on the results of this limited assessment, that the removal of the former USTs and subsequent soil removal of petroleum hydrocarbon-impacted soil was adequate, and does not continue to present a threat to public and the environment. We ask the VCEHD-LUFT Division to grant final site closure with no further site assessment or remediation required, and to allow construction of the planned improvements to continue.

LIMITATIONS

This report has been prepared for the VCEHD-LUFT Division describing the project background and site closure assessment activities at the BMW facility located at 5056 Arcturus Road, Oxnard, California. In performing our professional services, we have attempted to apply present engineering and scientific judgment and used a level of effort consistent with the standard of practice as measured on the date of the report and in the locale of the project site for similar studies.

The analyses, survey results, and interpretations in this report have been developed based on the review of existing information pertaining to the site results of drilling and sampling of soil borings,

and the laboratory analyses of soil and groundwater samples. Additionally, the survey to determine the measured groundwater elevations, and to calculate a groundwater flow direction, was performed by ENSR. It should be recognized that subsurface contamination could vary laterally and with depth below a given site. While sample locations are considered representative of specific test locations, ENSR does not warrant that the results contained herein are representative of the entire site.

Once again, ENSR appreciates the opportunity to work with the Ventura County Environmental Health Department. If you have any questions or require additional information, please feel free contact either of the undersigned at (805) 388-3775.

Sincerely,

Tom Hale

Tom Hale, REA
Regional Construction Manager

Gerald A. Hels

Gerald A. Hels, REA II
Senior Environmental Engineer

John R. Cook

John R. Cook, R.G. No. 6850
Project Geologist

Attachments: Tables 1 through 6
Figures 1 through 3
Appendices A through D

cc: Ms. L. Gronlund, BMW
Mr. S. Muir, BMW

FILE COPY

RESOURCE MANAGEMENT AGENCY

county of ventura

Environmental Health Division
Donald W. Koepp
Director

REMEDIAL ACTION COMPLETION CERTIFICATION

July 13, 2000

Mr. Salim Murr
BMW of North America
5056 South Arcturus Avenue
Oxnard, CA 93030

VCEHD File # C00009

Site Name/Address: **BMW OF NORTH AMERICA**
5056 SOUTH ARCTURUS AVENUE
OXNARD, CALIFORNIA

This letter confirms the completion of a site investigation and remedial action for the underground storage tanks formerly located at the above-described location. Thank you for your cooperation throughout this investigation. Your willingness and promptness in responding to our inquiries concerning the former underground storage tanks are greatly appreciated.

Based on information in the above-referenced file and with the provision that the information provided to this agency was accurate and representative of site conditions, this agency finds that the site investigation and corrective action carried out at your underground storage tank site is in compliance with the requirements of subdivisions (a) and (b) of Section 25299.37 of the Health and Safety Code and that no further action related to the petroleum release(s) at the site is required.

This notice is issued pursuant to subdivision (h) of Section 25299.37 of the Health and Safety Code. A copy of the Case Closure Summary is enclosed for your records.

If you have any questions regarding this matter, please contact David C. Salter of the LUFT Program staff at (805) 6512.

Terrence Gilday

TERRENCE GILDAY, ACTING DIRECTOR
ENVIRONMENTAL HEALTH DIVISION
RESOURCE MANAGEMENT AGENCY

GUNNS/WP/7-DCS-BMW-CLO.DOC

Enclosure

c: David Bacharowski, Los Angeles Regional Water Quality Control Board (w/Enclosure)
Kevin Graves, State Water Resources Control Board (w/o Enclosure)
Alan Patton, State Water Resources Control Board
Tom Hale, ENSR

800 South Victoria Avenue, Ventura, CA 93009-1730 (805) 654-3518 FAX (805) 654-2480
Internet Web Site Address: www.ventura.org/env_hlth/env.htm

Case Closure Summary

Leaking Underground Fuel Tank Program

I Agency Information

Date: 06/22/2000

Agency Name: Ventura County Environmental Health	Address: 800 South Victoria Avenue
City/State/Zip: Ventura, CA 93009-1730	Phone: 805/662-6512
Responsible Staff Person: D.C. Salter	Title: EHS-III

II Case Information

Site facility name: BMW of North America		
Site facility address: 5056 S. Arctur. Ave., Oxnard, CA		
RB Lustis Case No: C-00009	Local Case No: C00009	LOP Case No: 00009
URF filing date: 04/18/2000	SWEEPS No:	

Responsible Parties	Addresses	Phone Numbers
Mr. Salim Murr	BMW of North America	805/701-7474
	5650 S. Arctur. Ave.	
	Oxnard, CA 93033	

Tank No.	Size in Gal	Contents	Closed In-Place/Removed?	Date
1	500	Waste oil	Removed	04/13/2000
2	2,000	gasoline	"	"
3	2,000	"	"	"

III Release and Site Characterization Information

Cause and type of release: Broke waste oil line when removing UST		
Site Characterization Complete? (Yes) No	Date approved by oversight agency: 06/26/2000	
Monitoring Wells installed: Yes (No)	Number:	Proper screened interval? Yes No
Shallowest GW depth below ground surface: 5.75'	Deepest depth: 6.82'	Flow direction: SE @ 0.002
Most sensitive current use: Imported automobile preparation facility		
Are drinking water wells affected? Yes (No)	Aquifer name: Oxnard Perched	
Is surface water affected? Yes (No)	Nearest/affected SW name: Pacific Ocean, ± 1.2 mi SW	
Off-site beneficial use impacts (addresses/locations) None		
Report(s) on file? (Yes) No	Where filed? VCEHD LUFT	

Treatment and Disposal of Affected Material

Material	Amount (incl. units)	Action (~~treatment or~~ disposal w/destination)	Date
Tanks	1-500, 2-2000 gal	disposal at Standard Industries, Ventura	04/13/00
Piping	± 40'	" " " " "	"
Free Product	NA		
Soil	9.57 tons	American Remedial Technologies, Lynnwood	05/05/00
Groundwater	NA		
Barrels	NA		
Rinsate	1,200 gal	Demenno/Kerdoon, Compton	04/13/00

Case Closure Summary

Leaking Underground Fuel Tank Program

III Release and Site Characterization Information (Continued)

Contaminant	Soil (mg/kg)		Water (mg/L)		Contaminant	Soil (mg/kg)		Water (mg/L)	
	Before	After	Before	After		Before	After	Before	After
TPH (gas)	17	ND	--	ND	Total Xylenes	0.62	ND	--	ND
TPH (C_{23+})	39,000	ND	--	ND	Ethylbenzene	0.16	ND	--	ND
Benzene	0.076	ND	--	ND	Oil & Grease				
Toluene	0.045	ND	--	0.51	Heavy Metals Total Lead	5.10	--	--	--
MTBE	3.70	ND	--	ND	Other	*	All ND	--	**

Comments (depth of remediation, etc.): * 1,2,4-trimethylbenzene (17), 1,3,5-trimethylbenzene (0.064), n-propylbenzene (0.036). ** 1,2-dichloroethane (1.8) - believed to be lab contam. Soil "Before" are maximums detected. Soil & water "after" are maximums detected after soil remediation. No water samples taken initially.

IV Closure

Does completed corrective action protect existing beneficial uses per the Regional Board Basin Plan? (Yes) No

Does completed corrective action protect potential beneficial uses per the Regional Board Basin Plan? (Yes) No

Do cleanup levels exceed Regional Board requirements? ~~Yes~~ No | Identify:

Rational for exceeding RB requirements:

Does corrective action protect public health for current land use? (Yes) No

Site management requirements: None. No residual compounds exceed LARWQCB guidelines or EPA Region 9 PRGs. Impacted water is not potable (TDS ≈ 4,200)

Should corrective action be reviewed if land use changes? Yes (No)

Monitoring wells Decommissioned: Yes No | Number decomissioned: NA | Number Retained: NA

List enforcement actions taken: None

List enforcement actions rescinded: None

V Local Agency Representative Data

Name: D.C. Salter | Title EHS-III

Signature: D.C. Salter | Date: 06/26/00

VI RWQCB Notification

Date submitted to RB Executive Officer: | RB Response:

RWQCB Staff Name: | Title: | Date:

Additional Comments, Data, Etc.

RESOURCE MANAGEMENT AGENCY

county of ventura

FILE COPY

Environmental Health Division
Donald W. Koepp
Director

May 2, 2000

Mr. Salim Muir
BMW of North America
5056 South Arcturis Avenue
Oxnard, CA 93033

File # C00009

BMW OF NORTH AMERICA, 5650 S. ARCTURIS AVENUE, OXNARD, CALIFORNIA

The Ventura County Environmental Health Division (VCEHD) staff received the analytical results for the soil samples taken at this site on April 13, 2000. After reviewing those data, VCEHD finds that additional work is necessary to reduce soil contamination to acceptable levels. There are two active groundwater-producing wells within ½ mile of the above-referenced site. Because of overdraft of the deeper aquifers, the pressure gradient in this area is downward and, through time, contamination will move through the clay cap separating the shallow perched aquifer from the deeper aquifers, possibly contaminating potentially beneficial water.

The attached tabulation shows the concentrations detected and the required clean-up goals. Please submit a workplan for the necessary work by June 27, 2000.

Be advised that the State Water Resources Control Board Underground Storage Tank Cleanup Fund (Fund) generally requires a minimum of three bids for initial assessment work and for remediation work. The limited amount of work necessary at the above-referenced site might qualify for a waiver of that requirement. VCEHD recommends contacting Mr. Kevin Graves at the Fund for pre-approval before contracting for any work. Mr. Graves can be reached at (916) 227-4430.

If you have any questions, please call me at (805) 662-6512.

DAVID C. SALTER
UNDERGROUND TANK PROGRAM
ENVIRONMENTAL HEALTH DIVISION

Enclosure

GUNNS/WP/5-DCS00009.L01.DOC

c: Mr. Kevin Graves, State Water Resources Control Board (w/enclosure)
Mr. Tom Hale, ENSR Consulting (w/enclosure)
VCEHD File (w/enclosure)

BMW of North America - 5650 South Arcturus Avenue
Analytical Results - Post-Tank Removal Soil Sampling

Sample Name	Contaminant										
	TPHg	TPH_{C23+}	Benzene	Toluene	Ethyl-benzene	Total Xylenes	MTBE	Total Lead	1,2,4-Tri-methylbenzene	1,3,5-Tri-methylbenzene	N-Propyl-benzene
B-1	ND	ND	ND	ND	ND	ND	ND	ND	ND	ND	ND
B-2	**12**	ND	ND	**0.12**	ND	**0.20**	**0.670**	ND	**0.069**	ND	ND
B-3	**0.69**	ND	ND	ND	ND	ND	**0.039**	ND	ND	ND	ND
B-4	ND	ND	ND	ND	ND	ND	**0.017**	ND	ND	ND	ND
B-5	ND	ND	ND	ND	ND	ND	ND	ND	ND	ND	ND
B-6	ND	ND	ND	ND	ND	ND	ND	ND	ND	ND	ND
B-7	NA	NA	NA	NA	NA	NA	NA	NA	NA	NA	NA
B-8	NA	NA	NA	NA	NA	NA	NA	NA	NA	NA	NA
B-9	NA	NA	NA	NA	NA	NA	NA	NA	NA	NA	NA
B-10	ND	ND	ND	ND	ND	ND	ND	ND	ND	ND	ND
B-11	ND	ND	ND	ND	ND	ND	ND	ND	ND	ND	ND
B-12	ND	ND	ND	ND	ND	ND	ND	ND	ND	ND	ND
B-13	ND	ND	ND	ND	ND	ND	ND	ND	ND	ND	ND
B-14	**3.1**	ND	ND	**0.13**	ND	**0.47**	**0.5**	ND	**0.15**	**0.054**	ND
B-15	ND	ND	ND	ND	ND	ND	**0.96**	ND	ND	ND	ND
B-16	**17**	**39,000**	**0.076**	**0.45**	**0.16**	**0.62**	**3.70**	**5.10**	**17**	**0.064**	**0.036**
B-17	ND	**0.28**	ND	ND	ND	ND	ND	ND	ND	ND	ND
B-18	ND	**6,900**	ND	ND	ND	ND	ND	ND	ND	ND	ND

EPA Method	8015m	8015m	8260	8260	8260	8260	8260	7421	8260	8260	8260
PQL	0.5	10	0.005	0.005	0.003	0.02	0.01	0.5	0.005	0.005	0.005

Cleanup Goal	100	1,000	0.011	0.3	0.7	1.75	5	1,000	5.7	70	240
Goal Source	LARWQCB	LARWQCB	LARWQCB	LARWQCB	LARWQCB	LARWQCB	LARWQCB	EPA PRG	EPA PRG	EPA PRG	EPA PRG

Notes: All concentrations are in mg/kg
ND = Not Detected at or above PQL. Compounds not detected in any sample are not listed.
NA = Sample Not Analyzed
LARWQCB; Guidebook published May 1996, Table 4-1
EPA PRG; U.S. E.P.A. Region 9, Preliminary Remediation Goals, October 1999
Concentrations exceeding cleanup goals are highlighted.

BMW

January 19, 2011

Ms. Diane Wahl
Ventura County
Environmental Health división
LUFT Program
800 S. Victoria Ave.
Ventura, CA 93009-1730

Re: Underground Storage Tank Unauthorized Release 5650 Arcturus Avenue, Oxnard CA 93033

Dear Ms. Wahl,

As per your request, please find attached a copy of the AECOM Report , documenting the UST removal and confirmation sampling.

If you have any questions, please do not hesítate to contact Mr. Al Cardona.

Sincerely,

Ken Ford
Vehicle Distribution Center
Body Shop and Parts Manager.

Company
BMW of North America, LLC

BMW Group Company

Mailing address
PO Box 1227
Westwood, NJ
07675-1227

Office address
5650 Arcturus Road
Oxnard, CA 93033

Tel
(805) 271-2423
Fax
(805) 271-2425

Website
bmwusa.com

AECOM

AECOM
1220 Avenida Acaso
Camarillo, CA 93012

(805)388-3775 tel
(805)388-3577 fax

August 20, 2010

Mr. Gregory A. Abille
Oxnard Fire Department/CUPA
360 West Second Street
Oxnard, California 93030

Subject: **UST Closure Report, BMW Vehicle Distribution Center**
5650 Arcturus Avenue, Oxnard, California

Dear Mr. Abille,

AECOM Environment, on behalf of BMW of North America (BMWNA), submits this report documenting the removal of Underground Storage Tanks (USTs) that were used to store kerosene products. The report documents findings of initial soil sampling conducted on October 28, 2009 and confirmation sampling on April 28, 2010 at the above-mentioned property.

Background

In a letter dated May 19, 2009, BMW requested approval from the Oxnard Fire Department to discontinue storage of kerosene products and to reuse the USTs to collect non-hazardous wastewater (**Attachment A**). BMW has discontinued the vehicle dewaxing process, which required the use of the tanks for storage of virgin kerosene and waste kerosene. At the time, the vehicle dewaxing process was to be replaced with an aqueous-based vehicle rust removal system.

In a letter dated June 16, 2009 (**Attachment A**), the City of Oxnard approved BMW's proposal to change the usage of the USTs, and requested conditions be met prior to implementation. As part of the required conditions, the City of Oxnard required a workplan for soil sample collection beneath the USTs. On behalf of BMW, AECOM submitted a workplan proposing the advancement of seven soil borings around the USTs and along product piping to five feet below ground surface (bgs). Results of the soil sampling conducted in October 2009 were primarily non-detect for petroleum hydrocarbons with the exception of estimated to trace amounts detected in one or more of the soil samples. Based on these results, it was unlikely that a release had occurred from the USTs, and no further assessment was warranted. Soil boring logs for the October 2009 assessment are included in **Attachment B**.

Prior to submitting soil analytical results to the City of Oxnard, BMW elected to completely remove the USTs instead of changing the usage. The following paragraphs summarize the UST removal process, confirmation soil sampling, and analytical results. Innovative Construction Solutions (ICS) of Santa Ana, California provided UST removal services under direct management of BMW.

AECOM, on behalf of BMW, observed the UST removal process and collected soil and groundwater confirmation samples. Field services provided by AECOM were conducted under AECOM health and safety protocol. Subcontractors contracted by BMW conducted field activities under their own health and safety protocol.

Pre-Field Activities

Health and Safety Plan

A Health and Safety Plan (HASP) was prepared for the on-site activities conducted by AECOM. The HASP provided an assessment of known hazards and evaluations of the risks associated with conducting the field work at the subject property. Available site information was examined to select and implement appropriate warnings and safeguards for field personnel. A site safety briefing and daily tailgate safety briefs were conducted on site before fieldwork commenced. The HASP was on site for reference throughout the duration of the fieldwork.

Underground Utility Clearance

Prior to the October 2009 soil sampling event, the proposed soil boring locations were marked with white spray paint. AECOM contacted Underground Service Alert (USA) to locate and mark the underground utilities in the vicinity of the proposed soil boring locations. The USA ticket number assigned was A92960708. Additionally, AECOM subcontracted Spectrum Geophysics to identify and mark subsurface features around the USTs and each soil boring location.

Prior to the UST removal, ICS was responsible for utility clearance procedures.

Permitting

In October 2009, AECOM contacted the County of Ventura regarding permitting for the planned soil borings. The County of Ventura reported that they do not issue soil boring permits for Oxnard locations, and referred AECOM to the City of Oxnard. The City of Oxnard reported that permits are necessary for soil borings advanced below the water table. The soil borings associated with the October 2009 investigation were not advanced below the water table, and therefore, permits were not necessary.

Prior to UST removal, ICS obtained permits from the City of Oxnard to remove the USTs. Copies of the permits are included in **Attachment C**.

Field Activities

UST Removal

Prior to UST removal, each tank was decontaminated by rinsing the inside of each tank. The decontamination rinseate was containerized and transported as non-RCRA hazardous waste by Nieto and Sons Trucking, Inc. to DeMenno Kerdoon for disposal. A copy of the hazardous waste manifest for rinseate water is included in **Attachment D**.

On April 27, 2010, ICS removed asphalt and concrete overburden. Due to shallow groundwater (approximately five feet bgs), the USTs were anchored to concrete deadmen to prevent the tanks from floating. The anchors were cut, and the USTs removed from the excavation with a crane. The USTs were transported to Ecology Auto Parts to be scrapped, crushed, and destroyed. A copy of the certificate of destruction is included in **Attachment D**.

Field Observations

Shallow groundwater was observed at approximately five feet bgs during removal of the USTs. Soil and groundwater appeared clean. No visual or olfactory signs of petroleum hydrocarbon impacts were observed during removal of the USTs. Mr. Bo Medina from the City of Oxnard Fire

Department/CUPA was present to witness the UST removal and confirmation soil and groundwater sampling.

Confirmation Soil and Groundwater Sampling

AECOM was directed by the City of Oxnard Fire Department to collect one soil sample from beneath the product piping, and one groundwater sample from within the UST excavation. The soil sample was collected in one, 4-ounce glass jar. The groundwater sample was collected in six, 40-milliliter (ml) VOAs, and one, 500-ml glass amber bottle. The soil sample was analyzed for total petroleum hydrocarbons as gasoline (TPH-g), and kerosene and diesel range carbon chain by EPA Method 8015M; and benzene, toluene, ethylbenzene, and xylenes (BTEX) by EPA Method 8021B. The soil and groundwater sample were submitted to American Analytics in Chatsworth, California for analysis on a standard turnaround time.

Excavation Backfill

The final UST excavation measured approximately 35 feet long by 30 feet wide by 8 feet deep. On April 28, 2010, ICS backfilled the excavation with approximately four feet of pea gravel (3/8-inch), and covered the pea gravel with geotextile fabric. ICS then proceeded to backfill the excavation with clean aggregate base to approximately 20-inches from the top of the excavation. Smith-Emery Laboratories (SEL) of Los Angeles, California conducted five density tests with satisfactory results of 90% compaction or better. Backfill operations ceased when ICS ran out of aggregate base. On April 29, 2010, ICS finished backfilling the excavation to finished grade with clean aggregate base. SEL conducted three density tests with satisfactory results of 90% compaction or better. Copies of the SEL compaction test report and backfill tickets are included in **Attachment E**.

Discussion of Results

October 2009 Soil Assessment

With the exception of toluene and total xylenes detected in the soil sample collected from SB-1, petroleum hydrocarbons were not detected above their respective laboratory reporting limits in the soil samples collected from SB-1 through SB-7. It should be noted that the concentrations of toluene and total xylenes detected in SB-1 (2.1 and 2.0 µg/kg, respectively) are equal to or slightly greater than their respective laboratory reporting limits indicating only trace amounts of these compounds.

Estimated concentrations ("J-flagged") of gasoline range organics (GRO), and benzene, toluene, ethylbenzene, and total xylenes (BTEX) were detected in one or more of the soil samples collected from SB-1 through SB-7. It should be noted that J-flagged concentrations are below the laboratory reporting limit, and are qualitatively estimated. Additionally, J-flagged concentrations do not indicate a petroleum hydrocarbon release.

Based on the carbon chain characterization, gasoline, kerosene, diesel, and heavy oil range hydrocarbons were not detected above the laboratory reporting limit in the soil samples collected from SB-1 through SB-7.

Table 1 summarizes the analytical results for soil. A copy of the laboratory analytical report with chain of custody (COC) documentation is included in **Attachment F**. The United States Environmental Protection Agency Regional Screening Levels (U.S. EPA RSLs) for industrial soils, and the Maximum Soil Screening Levels (SSLs) for sandy soils less than 20 feet above groundwater have been included for comparison purposes. Analytical results for BTEX were significantly below their respective RSLs and SSLs. RSLs and SSLs for GRO and carbon chain hydrocarbons have not been established.

Petroleum hydrocarbons were not detected in the equipment blank sample (EQB) or trip-blank sample (QCTB) indicating the integrity of the soil samples was not jeopardized by soil sampling equipment or during transport to the laboratory.

UST Removal Confirmation Sampling

GRO and BTEX were not detected in the soil sample collected from below the product piping (PL1-3). Based on the carbon chain analysis for PL1-3, low concentrations of diesel and heavy oil range hydrocarbons were detected at concentrations of 16.6 and 21.2 milligrams per kilogram (mg/kg), respectively. **Table 2** summarizes the analytical results for PL1-3.

GRO was detected in the groundwater sample (GW1-5) collected from within the excavation at an estimated concentration of 29J micrograms per liter (µg/L). BTEX was not detected in GW1-5. Based on the carbon chain analysis for GW1-5, low concentrations of gasoline, kerosene, diesel and heavy oil range hydrocarbons were detected at concentrations of 0.14, 0.634, 1.543, and 0.574 milligrams per liter (mg/L), respectively. **Table 3** summarizes the analytical results for GW1-5. A copy of the laboratory analytical report with COC documentation is included in **Attachment F.**

Conclusions

Based on the analytical results for samples collected during the October 2009 soil assessment, and during the April 2010 UST Removal, it is AECOM's opinion that the concentrations of petroleum hydrocarbons detected in the soil and/or groundwater sample do not indicate a significant release of petroleum hydrocarbons from the USTs.

Based on the analytical results, no further assessment is warranted.

Remarks

If you have questions or comments regarding the project, please contact either of the undersigned at (805) 388-3775.

Sincerely,

REGISTERED PROFESSIONAL ENGINEER
TIINA J. COUTURE
NO. 57193
EXP. 12/31/11
CIVIL
STATE OF CALIFORNIA

Tiina Couture, P.E.
Senior Project Manager
Tiina.Couture@aecom.com

Dana Files, P.G.
Project Geologist
Dana.Files@aecom.com

cc: Mr. Barry Lang (BMWNA)
Ms. Elizabeth Pfeiffer (BMWNA)
Mr. Al Cardona (BMWNA)

Figures
Figure 1 - Site Location Map
Figure 2 - Site Plan

Tables
Table 1 – Laboratory Analytical Results for Soil – Soil Assessment, October 2009
Table 2 – Laboratory Analytical Results for Soil – UST Removal Confirmation Samples, April 2010
Table 3 – Laboratory Analytical Results for Groundwater – UST Removal Confirmation Samples, April 2010

RESOURCE MANAGEMENT AGENCY
county of ventura

Environmental Health Division
Robert Gallagher
Director

February 22, 2011

Mr. Al Cardona
BMW of North America, LLC
5650 Arcturus Avenue
Oxnard, CA 93033

NO FURTHER ACTION REQUIRED – BMW OF NORTH AMERICA, LLC-VEHICLE PREP CENTER, 5650 ARCTURUS AVENUE, OXNARD, CALIFORNIA

The Ventura County Environmental Health Division (EHD) staff received the August 20, 2010 *UST Closure Report*, prepared by AECOM, for the above-referenced site. The report documents the results of confirmation soil and groundwater sampling conducted during the removal of two kerosene underground storage tanks (USTs) of 6,000-gallon and 10,000-gallon capacity in April 2010. The report also presents the findings of compliance soil sampling (soil borings) performed in the area of the USTs in 2009.

The findings of the 2009 compliance sampling show no detectable to trace concentrations of TPH as gasoline and BTEX. The 2010 compliance sampling detected low concentrations of TPH as diesel and heavy oil and no detectable BTEX. Detected BTEX concentrations in soil samples are below the EPA Region 9 *Regional Screening Levels* for industrial soils. The reported contaminant concentrations in soil and groundwater are below concentrations at which both EHD and the State have closed similar cases.

Based on information in the above-referenced report and with the provision that the information provided was accurate and representative of site conditions, no further action related to the reported petroleum release at the site is required.

If you have any questions, please call me at 805/662-6511.

ERIN K. O'CONNELL, R.G., C.E.G.
LUFT PROGRAM
ENVIRONMENTAL HEALTH DIVISION

c: Ms. Tina Couture, AECOM
Mr. Bo Medina, Oxnard Fire Department

G:\Admin\TANKS\Luft\02February.11\02-eko-5650 Arcturus NFA.doc

800 South Victoria Avenue, Ventura, CA 93009-1730 (805) 654-2813 FAX (805) 654-2480
Internet Web Site Address: www.ventura.org/rma/envhealth

COUNTY OF VENTURA - RESOURCE MANAGEMENT AGENCY
ENVIRONMENTAL HEALTH DIVISION
(805) 654-2813 FAX: (805) 654-2480

MAY 0 4 2001

PROPOSITION 65 REPORT FORM

DATE REPORT TAKEN: 05/03/01	TIME REPORT TAKEN: 10:30 am	LOG NUMBER: 96/82

NAME OF PERSON TAKING REPORT:

NAME OF PERSON REPORTING: Joe Zarnoch
JOB TITLE POSITION: Env'l Specialist
AGENCY COMPANY NAME: Oxnard Fire Dept.
AGENCY COMPANY PHONE NUMBER: (805) 385-7657
AGENCY COMPANY ADDRESS: 251 South C St., Oxnard, CA 93030

DATE OF INCIDENT: 01/28/01
TIME OF INCIDENT:
AMOUNT:

NAME/DESCRIPTION OF "SUSPECTED" MATERIAL INVOLVED:
Gasoline

PHYSICAL STATE:
- [ ] Solid
- [x] Liquid
- [ ] Gas
- [ ] Other

HOW DID THIS INCIDENT HAPPEN? Damaged underground piping.

172867

ADDRESS/LOCATION OF INCIDENT *(Complete 'Line 1' or 'Line 2')*

LINE 1: Address: 5900 Arcturus Ave City: Oxnard, CA 93033
(Please Specify - STREET, BOULEVARD, AVENUE, ETC.)

LINE 2: Location: BMW of North America
NOTE: *Specify "Location" such as 'Brown Barranca'.*

ACTION TAKEN: Release repaired.

DISTRIBUTION:
- [ ] COMMUNITY SERVICES *(Sewage Spills)*:
- [ ] HAZARDOUS MATERIALS *(All Other)*:

7/94:Perform/Prop65.frm

California Regional Water Quality Control Board
Los Angeles Region

320 W. 4th Street, Suite 200, Los Angeles, California 90013
Phone (213) 576-6600 FAX (213) 576-6640 - Internet Address: http://www.waterboards.ca.gov/losangeles

Linda S. Adams
Cal/EPA Secretary

Arnold Schwarzenegger
Governor

July 16, 2010

Ms. Joanne Underwood
BMW of North America, LLC
5900 Arcturus Avenue
Oxnard, CA 93033

NO FURTHER ACTION – VEHICLE FUELING AREA OF BMW ENGINEERING AND EMISSIONS TEST CENTER AT 5900 ARCTURUS AVENUE, OXNARD, CALIFORNIA 93033 (SCP NO. 1063, SITE ID NO. 2040082)

Dear Ms. Underwood:

The California Regional Water Quality Control Board, Los Angeles Region (Regional Board) is the State regulatory agency responsible for protecting water quality in Los Angeles and Ventura Counties. To accomplish this, the Regional Board oversees the investigation and cleanup of unregulated discharges adversely or potentially affecting the State's water, as authorized by the Porter-Cologne Water Quality Control Act (California Water Code [CWC], Division 7).

Regional Board staff have reviewed the *Results of Underground Piping Evaluation, Repair, and Remediation Activities Plus Limited Subsurface Soil and Groundwater Confirmatory Sampling at the BMW Engineering West Facility Oxnard, California* (Report), dated March 2001, prepared by ENSR for the referenced site. The Report documents the activities conducted to identify the fuel release location, repair the underground piping, and collect confirmatory soil and groundwater samples from the soil excavation to evaluate the residual contamination at the leak area within the vehicle fueling facility located at the site. The following information is presented in the submitted report:

1. The BMW Engineering and Emissions Test Center (EETC, site) is located at 5900 Arcturus Avenue, Oxnard, California. During late 2000 through January 2001, a vehicle fueling facility, including two 4,000-gallon aboveground storage tanks (ASTs) and seven fuel dispensers with associated piping system, was built in the northeastern portion of the EETC to store 89 octane and 92 octane unleaded gasoline for use in vehicle testing. The vehicle fueling facility was equipped with a leak detection system.

   On January 28, 2001, the leak detection monitor in the 92 octane product-piping sump alarmed and automatically shut off the entire fueling system. The monitoring alarm mode indicated that a likely fuel release in the piping system. Subsequently, the fuel release point was searched and located at the south side of the 92 octane island, where a small fracture on the 92 octane secondary pipeline was noted.

2. In February 2001, soil excavation and confirmatory sampling were conducted at the suspected and identified fuel release areas. Approximately 0.33 cubic yard of gasoline contaminated soil was removed from beneath the damaged piping section (Excavation Area 2). One confirmatory soil sample (S-01) was collected from the bottom of Excavation Area 2, at 5 feet (ft) below

ground surface (bgs) and approximately 1.5 ft below the damaged pipe. Two groundwater grab samples (W-01 and W-02) were also collected from one boring near soil sample S-01 location. Depth to groundwater ranged between 5.5 to 6.5 ft bgs. Both the soil and groundwater samples were tested for volatile organic compounds (VOCs) by USEPA Method 8260B, including analysis of gasoline oxygenates.

3. Methyl tertiary butyl ether (MTBE) and total xylenes were detected in confirmatory soil sample S-01 at concentrations of 0.011 milligrams per kilogram (mg/kg) and 0.0032 mg/kg, respectively, which were below their respective soil screening levels of 0.013 mg/kg and 1.75 mg/kg developed for the site. All of the other VOCs were not detected above their respective laboratory reporting limits.

4. N-Butylbenzene, naphthalene, and n-Propylbenzene were detected in groundwater samples W-01 and W-02 at concentrations up to 1.4 micrograms per liter (µg/L), 2.6 µg/L, and 2.2 µg/L, respectively, which were well below their respective California Drinking Water Notification Levels of 260 µg/L, 17 µg/L, and 260 µg/L. All of the other VOCs were not detected above their respective laboratory reporting limits.

Based on the information provided to the Regional Board, and with the provision that the information was accurate and representative of site conditions, we require no further action (NFA) for the subsurface investigation and remediation at this time at the site investigated area – the vehicle fueling facility, which is located at the northeastern portion of the EETC (enclosed Site Plan). However, the site owner/operator must notify the Regional Board immediately if additional soil and/or groundwater contamination is encountered during any future activities at the site.

Please note that Regional Board staff oversight charges for work associated with this NFA letter and case review and evaluation package will be billed on the invoices for second and third quarters 2010, in the same manner as previously billed.

We would like to take this opportunity to thank you for your full cooperation with the Regional Board during the course of the site assessment and remediation. Should you have any questions regarding this matter, please contact Dr. Ann Chang, Project Manager, at (213) 620-6070, Ms. Su Han, Unit Chief, at (213) 576-6735, or Dr. Arthur Heath, Remediation Section Chief, at (213) 576-6725.

Sincerely,

Samuel Unger, P.E.
Interim Executive Officer

Enclosure: Site Plan

cc: Tiina Couture, AECOM

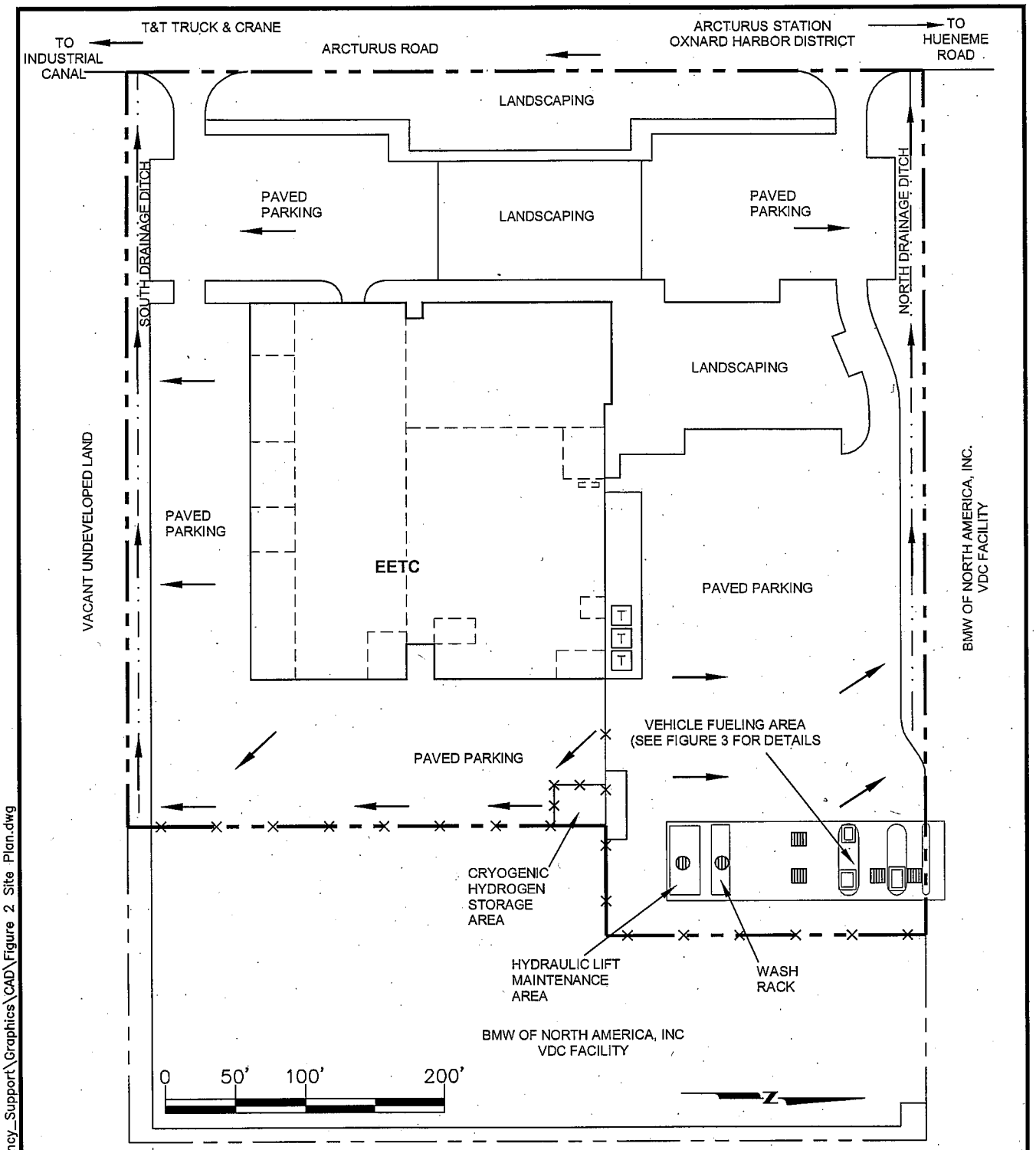

APPROXIMATE FACILITY PROPERTY BOUNDARY

FENCE

FILTERED STORM WATER INLETS

CLARIFIER INLET DRAIN

SECONDARY-CONTAINMENT DOUBLE-WALL ABOVEGROUND STORAGE TANK

TRANSFORMERS OWNED AND OPERATED BY SCE

STORM WATER DRAINAGE DIRECTION

J:\Client-Projects\BMW\60148260_EETC_Agency_Support\Graphics\CAD\Figure 2 Site Plan.dwg

AECOM
1220 AVENIDA ACASO
CAMARILLO, CALIFORNIA 93012
PHONE: (805) 388-3775
FAX: (805) 388-3577
WEB: HTTP://WWW.AECOM.COM

SITE PLAN

BMW of North America, Inc.
Engineering and Emissions Test Center (EETC)
Oxnard, CA

DRAWN BY:	DATE:	PROJECT NUMBER:	SHEET NUMBER:
M. Scop	7/7/2010	60148260-999	

FIGURE NUMBER: 2

99592

California Emergency Management Agency
Hazardous Materials Spill Report

DATE: 05/19/2009 TIME: 2221	RECEIVED BY: Cal EMA - Ronald Demayo OSPR -	CONTROL#: Cal EMA - 09-3794 NRC -

1.a. PERSON NOTIFYING Cal EMA:

1. NAME:	2. AGENCY:	3. PHONE#:	4. Ext:	5. PAG/CELL:
Don Hurdle	Southern California Edison	714-356-8535		

1.b. PERSON REPORTING SPILL (If different from above):

1. NAME:	2. AGENCY:	3. PHONE#:	4. Ext:	5. PAG/CELL:

2. SUBSTANCE TYPE:

2. a. SUBSTANCE:	b.QTY:>=<	*Amount*	*Measure*	c. TYPE:	d. OTHER:
1. Non-PCB Mineral Oil	=	15	Gal(s)	PETROLEUM	
2.	=				
3.	=				

e. DESCRIPTION: Caller states a switch in a vault failed and when the sump pump came on, substance was released into a gutter and storm drain.

f. CONTAINED:	g. WATER INVOLVED:	h. WATERWAY:	i.DRINKING WATER IMPACTED
Yes	Yes	Storm Drain, unknown where it runs to	No

j. KNOWN IMPACT: None

3. a. INCIDENT LOCATION: 5900 Arcturus, cross street of Hueneme Road

b. CITY:	c. COUNTY:	d. ZIP:
Port Hueneme	Ventura County	

4. INCIDENT DESCRIPTION:

a. DATE:	b. TIME *(Military)*:	c. SITE:	d. CAUSE
05/19/2009	2030	Road	Mechanical

e. INJURIES#	f. FATALS #:	g. EVACS #:	h. CLEANUP BY:
0	0	0	Ecology Control Contractor

Same as #1."PERSON NOTIFYING Cal EMA"

5. SUSPECTED RESPONSIBLE PARTY:

a. NAME:	b. AGENCY:	c. PHONE#:	d. EXT.:
	Southern California Edison	714-356-8535	

e. MAIL ADDRESS:	f. CITY:	g. STATE:	h. ZIP:
2244 Walnut Grove Avenue	Rosemead	CA	91770

6. NOTIFICATION INFORMATION:

a. ON SCENE: b. OTHER ON SCENE: c. OTHER NOTIFIED:

d. ADMIN. AGENCY: Ventura County Resources Mgt Agency e. SEC. AGENCY:

f. ADDITIONAL COUNTY: g. ADMIN. AGENCY:

h. NOTIFICATION LIST:

DOG Unit: RWQCB Unit: 4

☒ AA/CUPA	☒ USFWS	☐ CDPH-D O	☐ FEMA	☐ Cal EMA REG	☐ USMMS	☐ OTHER
☒ DFG-OSPR	☐ AIR RESOURCES BD	☐ DOG	☐ FOOD & AG	☐ OSHA	☒ USCG	
☒ DTSC	☐ CALTRANS	☐ DPR	☒ LANDS	☒ PARKS & REC	☐ Co/WP	
☒ RWQCB	☐ CDF	☐ EB PARKS	☐ Cal EMA HAZMATUNIT	☐ PUC	☐ Co/Hlth	
☒ US EPA	☒ COASTAL COM	☐ EMSA	☐ Cal EMA PLANS UNIT	☐ SFM	☐ Co/E-Hlth	

99592 duplicate

California Emergency Management Agency
Hazardous Material Spill Update

CONTROL#: 09-3794 NRC # 906151

NOTIFY DATE/TIME: 05/19/2009 / 2221

RECEIVED BY: Ronald Demayo

OCCURENCE DATE/TIME: 05/19/2009/2030

CITY/OP. AREA: Port Hueneme/Ventura County

1.a. PERSON NOTIFYING Cal EMA:

PERSON CALLING Cal EMA: Don Hurdle **PAGER #(CELLPHONE):**

AGENCY: Southern California Edison **PHONE#:** 714-356-8535 **Ext:**

1.b. PERSON REPORTING SPILL (If different from above):

PERSON CALLING CALEMA: **PAGER #(CELLPHONE):**

AGENCY: **PHONE#:** **Ext:**

SUBSTANCE TYPE:

a. SUBSTANCE:	b. QTY: Amount	Measure	c. TYPE:	d. OTHER:
1.Non-PCB Mineral Oil	15	Gal(s)	PETROLEUM	
2.				
3.				
4.				

Orignal Description: Caller states a switch in a vault failed and when the sump pump came on, substance was released into a gutter and storm drain.

Update(s): 05/20/2009 09:17:51 AM - 05/20/09 0918 Hrs, Received NRC fax 906151.

PERSON NOTIFYING Cal EMA OF SPILL UPDATE:

NAME:	AGENCY:	PHONE#:	Ext:	PAG/CELL:
XXX	NRC	800-424-8802		

UPDATE QUANTITY

Amount	Measure
1.	Gal(s)
2.	
3.	
4.	

UPDATE RECEIVED BY: Kavin Godwin

UPDATE KNOWN IMPACT:

UPDATE CAUSE:

SITUATION UPDATE: 05/20/09 0918 Hrs, Received NRC fax 906151.

CONFIDENTIAL:

FAX NOTIFICATION LIST: AA/CUPA, DFG-OSPR, DTSC, RWQCB, US EPA, USFWS, COASTAL COM, LANDS, PARKS & REC, USCG

ADMINISTERING AGENCY: Ventura County Resources Mgt Agency

SECONDARY AGENCY:

ADDITIONAL COUNTIES:

ADDITIONAL ADMIN. AGENCY:

OTHER NOTIFIED: