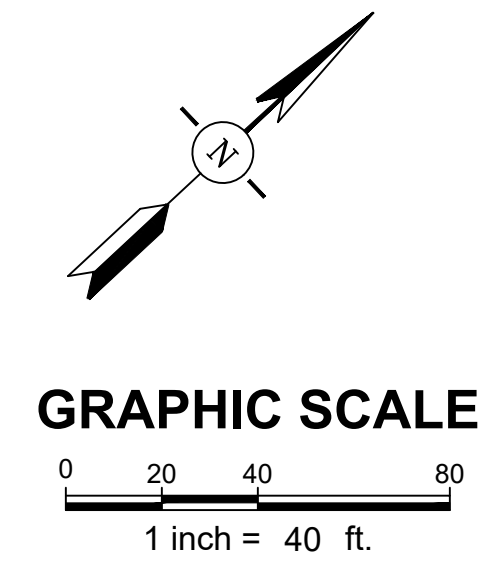


- LEGEND**
- A.C. BIKE LANE AND DRIVEWAY MEDIAN WIDENING & SLURRY (125,715 SF)
  - TYPE II-SLURRY OVER EXISTING A.C. PAVEMENT (254,775 SF) TOTAL SLURRY = 380,490 SF
  - EXISTING POWER POLE LOCATION
  - PROPOSED POWER POLE LOCATION (21 POLES)
  - TREE STUMP REMOVAL (49 STUMPS + 2 TREES)
  - ROW ACQUISITION (11,757 + 21,388 = 33,145 SF)
  - EXISTING RIGHT-OF-WAY (ROW)
  - NEW RIGHT-OF-WAY (ROW)



|   |          |             |      |      |
|---|----------|-------------|------|------|
| D |          |             |      |      |
| C |          |             |      |      |
| B |          |             |      |      |
| A |          |             |      |      |
| △ | REVISION | DESCRIPTION | APP. | DATE |

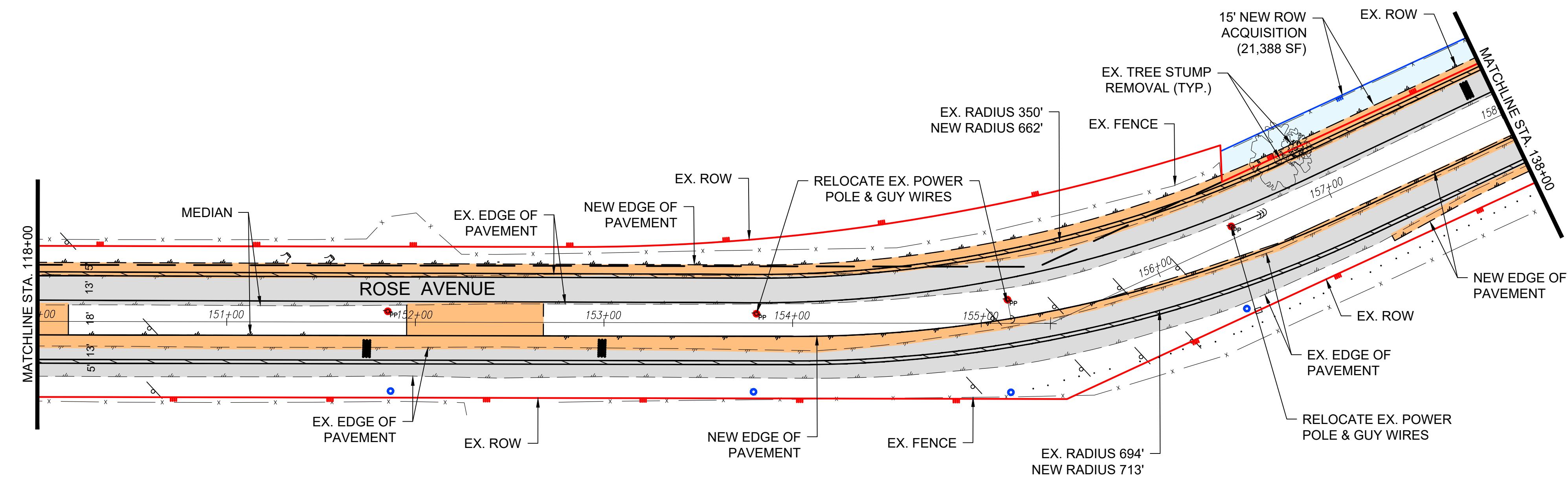
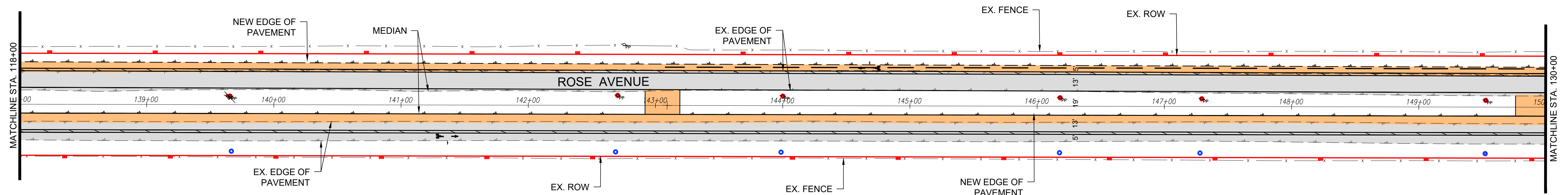
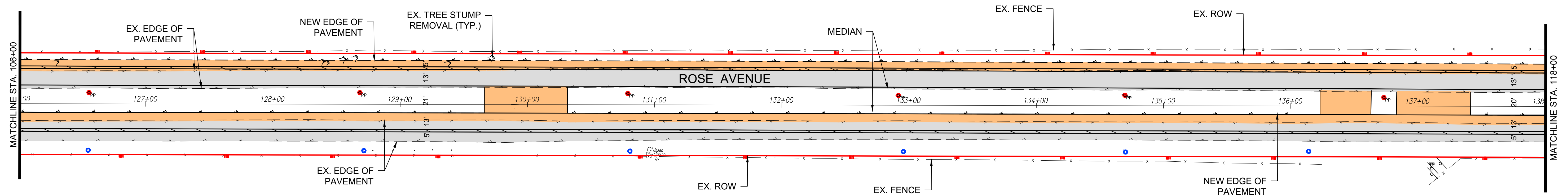
|          |    |
|----------|----|
| DESIGNED | JH |
| DRAWN    | JH |
| CHECKED  | TH |
| APPROVED |    |

**COUNTY OF VENTURA  
PUBLIC WORKS AGENCY  
TRANSPORTATION DEPARTMENT**

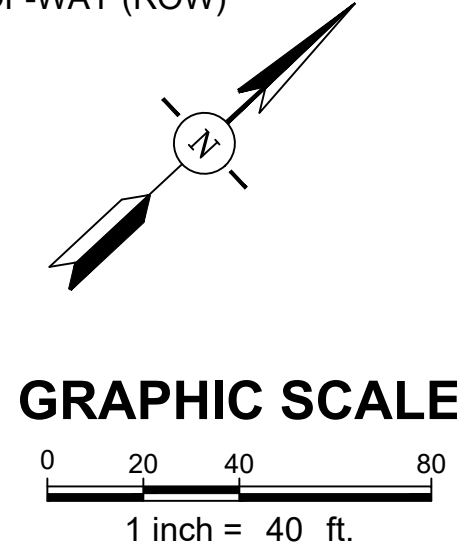
SPEC. NO.  
**RD22-XX**  
PROJ. NO.  
**50623**

**ROSE AVENUE  
BIKE LANES PHASE III  
STREET IMPROVEMENTS**

SHEET **1**  
OF **3**  
DRAWING NO.  
**XXXXXX**



- LEGEND**
- A.C. BIKE LANE AND DRIVEWAY MEDIAN WIDENING & SLURRY (125,715 SF)
  - TYPE II-SLURRY OVER EXISTING A.C. PAVEMENT (254,775 SF) TOTAL SLURRY = 380,490 SF
  - EXISTING POWER POLE LOCATION
  - PROPOSED POWER POLE LOCATION (21 POLES)
  - TREE STUMP REMOVAL (49 STUMPS + 2 TREES)
  - ROW ACQUISITION (11,757 + 21,388 = 33,145 SF)
  - EXISTING RIGHT-OF-WAY (ROW)
  - NEW RIGHT-OF-WAY (ROW)



|   |          |             |      |      |  |
|---|----------|-------------|------|------|--|
| D |          |             |      |      |  |
| C |          |             |      |      |  |
| B |          |             |      |      |  |
| A |          |             |      |      |  |
| △ | REVISION | DESCRIPTION | APP. | DATE |  |

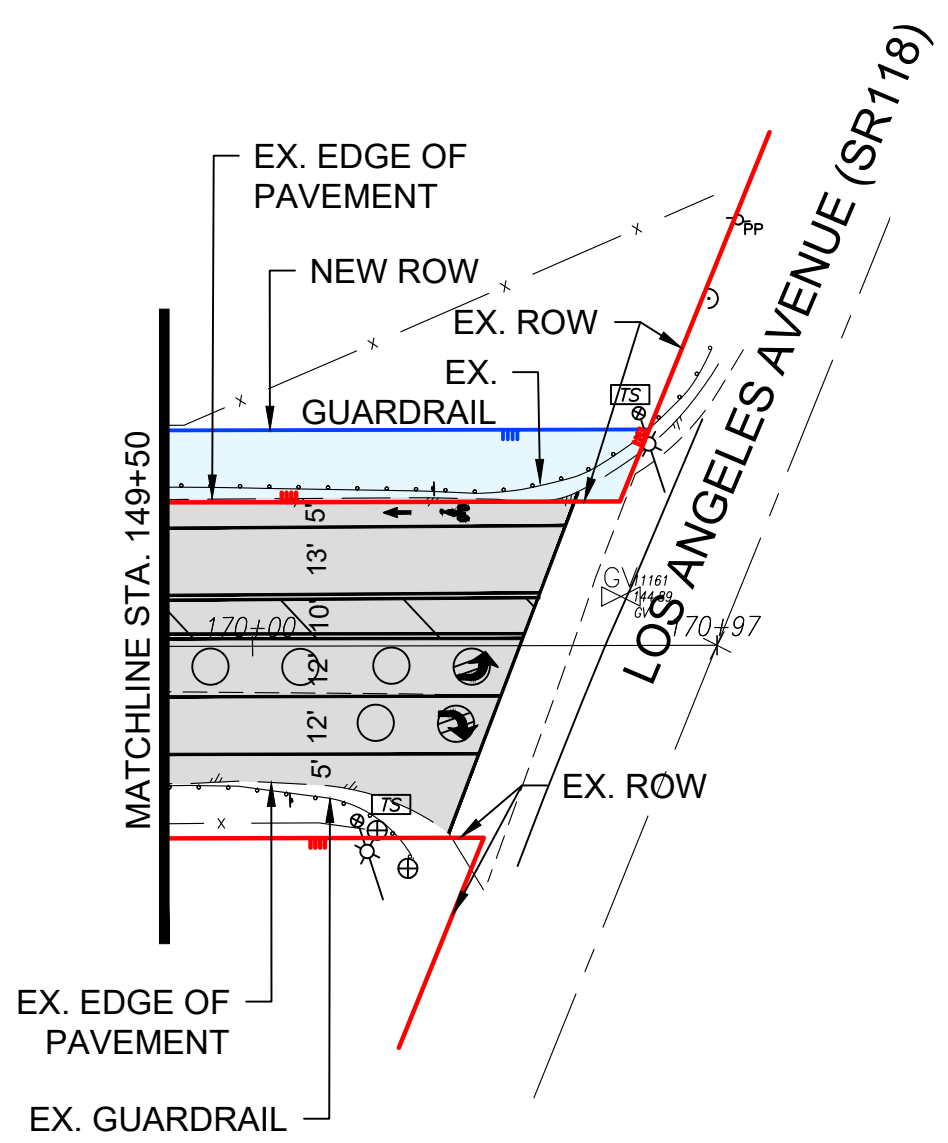
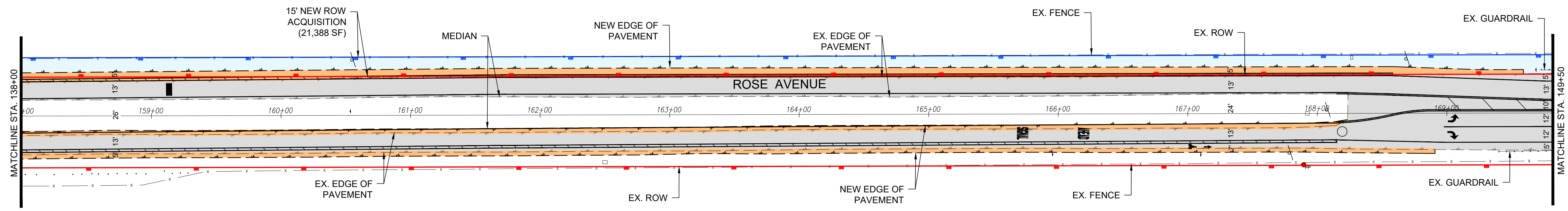
DESIGNED JH  
 DRAWN JH  
 CHECKED TH  
 APPROVED \_\_\_\_\_

**COUNTY OF VENTURA  
 PUBLIC WORKS AGENCY  
 TRANSPORTATION DEPARTMENT**

SPEC. NO.  
RD22-XX  
 PROJ. NO.  
50623

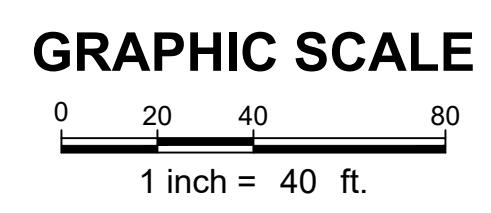
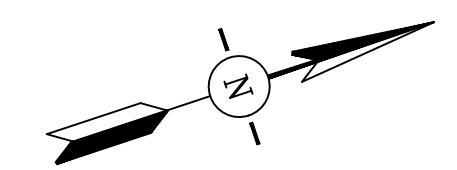
**ROSE AVENUE  
 BIKE LANES PHASE III  
 STREET IMPROVEMENTS**

SHEET 2  
 OF 3  
 DRAWING NO.  
XXXXXX



**LEGEND**

- A.C. BIKE LANE AND DRIVEWAY MEDIAN WIDENING & SLURRY (125,715 SF)
- TYPE II-SLURRY OVER EXISTING A.C. PAVEMENT (254,775 SF) TOTAL SLURRY = 380,490 SF
- EXISTING POWER POLE LOCATION
- PROPOSED POWER POLE LOCATION (21 POLES)
- TREE STUMP REMOVAL (49 STUMPS + 2 TREES)
- ROW ACQUISITION (11,757 + 21,388 = 33,145 SF)
- EXISTING RIGHT-OF-WAY (ROW)
- NEW RIGHT-OF-WAY (ROW)



|   |          |             |      |      |  |
|---|----------|-------------|------|------|--|
| D |          |             |      |      |  |
| C |          |             |      |      |  |
| B |          |             |      |      |  |
| A |          |             |      |      |  |
| △ | REVISION | DESCRIPTION | APP. | DATE |  |

DESIGNED JH  
 DRAWN JH  
 CHECKED TH  
 APPROVED \_\_\_\_\_

**COUNTY OF VENTURA  
 PUBLIC WORKS AGENCY  
 TRANSPORTATION DEPARTMENT**

SPEC. NO. \_\_\_\_\_  
 RD22-XX  
 PROJ. NO. \_\_\_\_\_  
 50623

**ROSE AVENUE  
 BIKE LANES PHASE III  
 STREET IMPROVEMENTS**

SHEET 3  
 OF 3  
 DRAWING NO. XXXXXX